

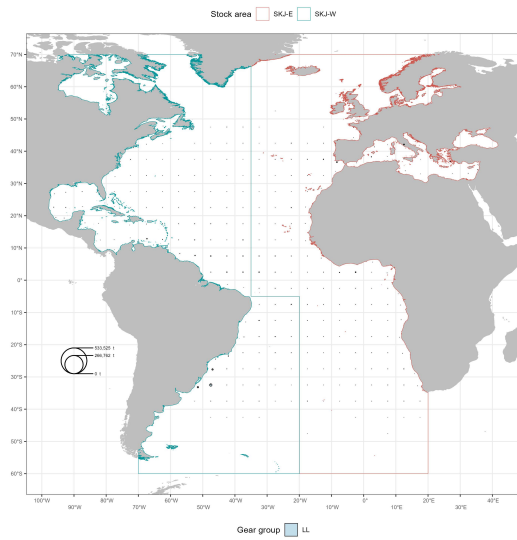
4.4

Geographical distribution of skipjack catches (SKJ, *Katsuwonus pelamis*)

Distribution géographique des captures de listao (SKJ, *Katsuwonus pelamis*)

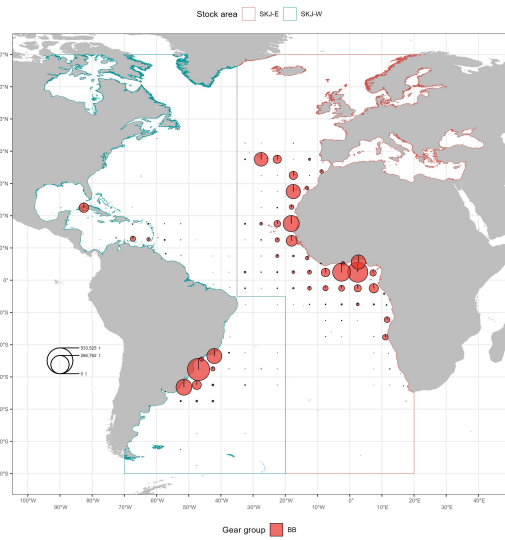
Distribución geográfica de las capturas de listado (SKJ, *Katsuwonus pelamis*)

SKJ - Skipjack tuna (*Katsuwonus pelamis*): total catches by grid (1957 - 2023)



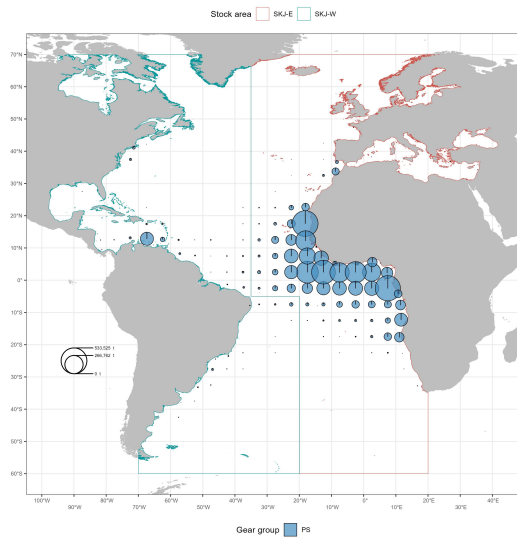
a. SKJ (LL)

SKJ - Skipjack tuna (*Katsuwonus pelamis*): total catches by grid (1950 - 2023)



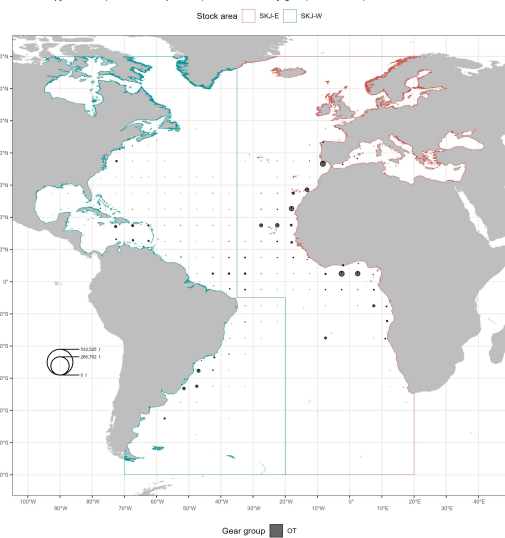
b. SKJ (BB)

SKJ - Skipjack tuna (*Katsuwonus pelamis*): total catches by grid (1962 - 2023)



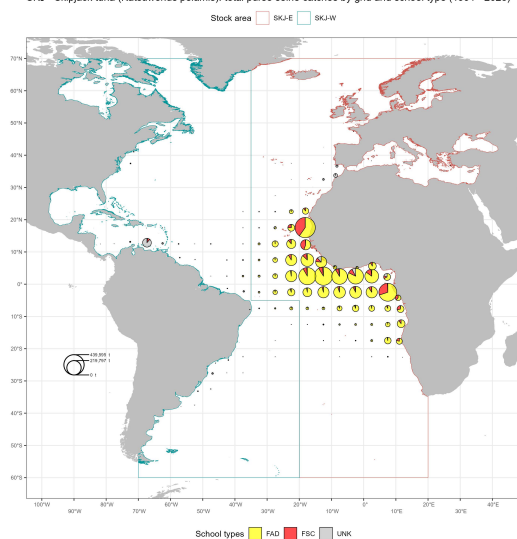
c. SKJ (PS)

SKJ - Skipjack tuna (*Katsuwonus pelamis*): total catches by grid (1956 - 2023)



d. SKJ (oth)

SKJ - Skipjack tuna (*Katsuwonus pelamis*): total purse seine catches by grid and school type (1991 - 2023)



e. SKJ (FAD/FREE) 1991-2023

Figures 52 [a-e]

Geographical distribution of SKJ catch (t) by major gears, for the entire 1950-2023 period. [e] For 1991-2023 catches are split by free school and FADs.

Figures 52 [a-e]

Distribution géographique de la prise (t) de SKJ par engins principaux, pour toutes les périodes 1950-2023 [e] Les captures 1991-2023 ont été ventilées en bancs libres et DCP.

Figures 52 [a-e]

Distribución geográfica de las capturas (t) de SKJ por artes principales para todo el periodo 1950-2023 [e] Las capturas 1991-2023 se han desglosado en bancos libres y DCP.