

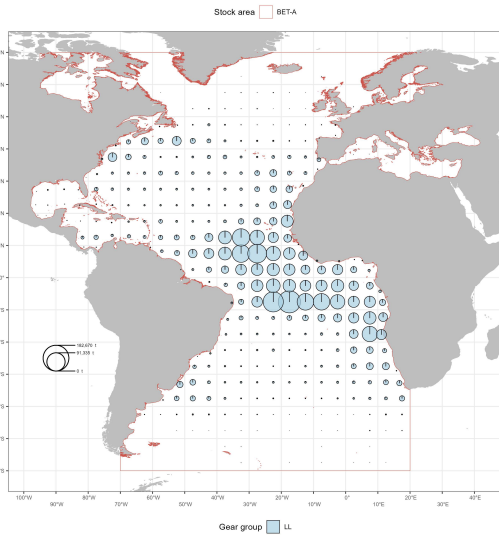
### 4.3

Geographical distribution of bigeye catches (BET, *Thunnus obesus*)

Distribution géographique des captures de thon obèse (BET, *Thunnus obesus*)

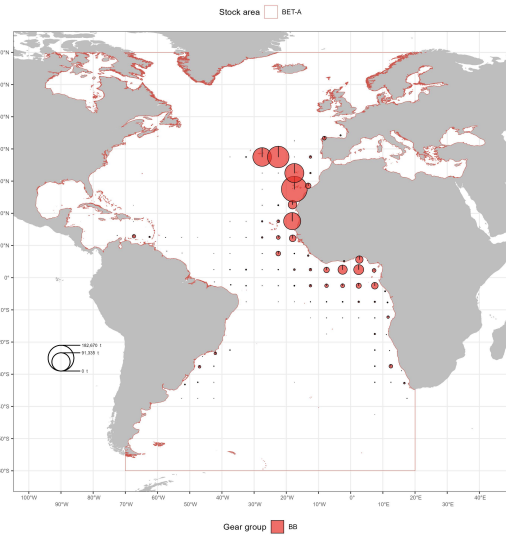
Distribución geográfica de las capturas de patudo (BET, *Thunnus obesus*)

BET - Bigeye tuna (*Thunnus obesus*): total catches by grid (1956 - 2023)



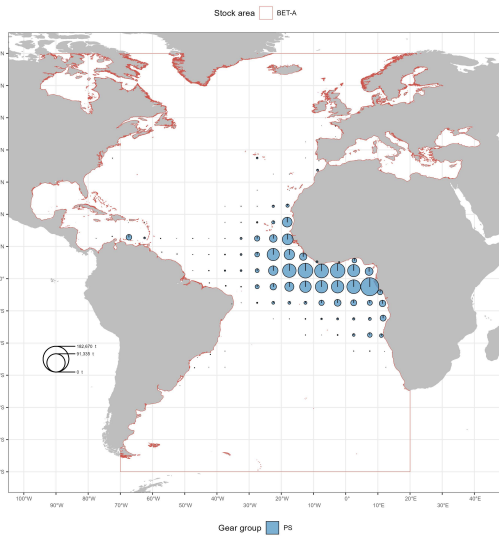
a. BET (LL)

BET - Bigeye tuna (*Thunnus obesus*): total catches by grid (1950 - 2023)



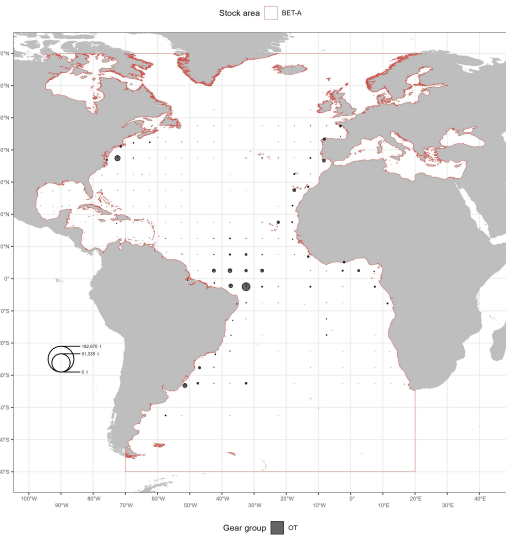
b. BET (BB)

BET - Bigeye tuna (*Thunnus obesus*): total catches by grid (1964 - 2023)



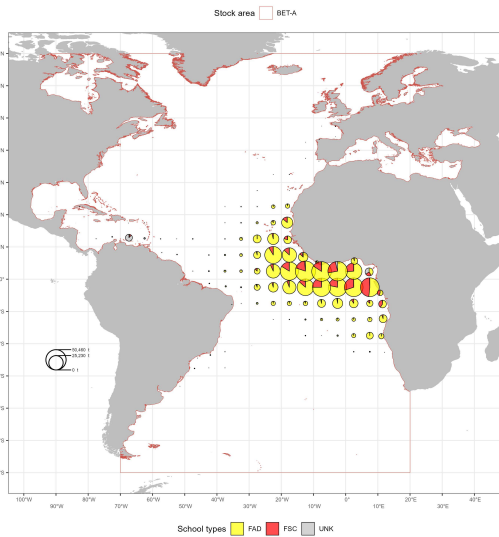
c. BET (PS)

BET - Bigeye tuna (*Thunnus obesus*): total catches by grid (1977 - 2023)



d. BET (oth)

BET - Bigeye tuna (*Thunnus obesus*): total purse seine catches by grid and school type (1991 - 2023)



e. BET (FAD/FREE) 1991-2023

**Figures 50 [a-e]**

Geographical distribution of BET catch (t) by major gears, for the entire 1950-2023 period. [e] For 1991-2023 catches are split by free school and FADs.

**Figures 50 [a-e]**

Distribution géographique de la prise (t) de BET par engins principaux, pour toutes les périodes 1950-2023[e] Les captures 1991-2023 ont été ventilées en bancs libres et DCP.

**Figures 50 [a-e]**

Distribución geográfica de las capturas (t) de BET por artes principales para todo el periodo 1950-2023[e] Las capturas 1991-2023 se han desglosado en bancos libres y DCP.