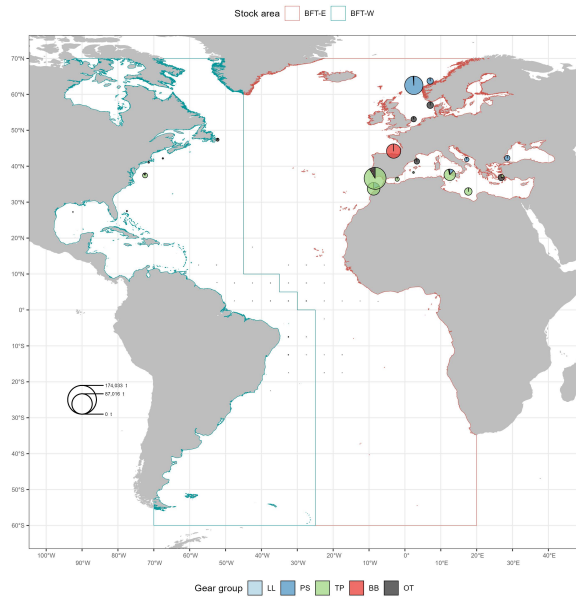
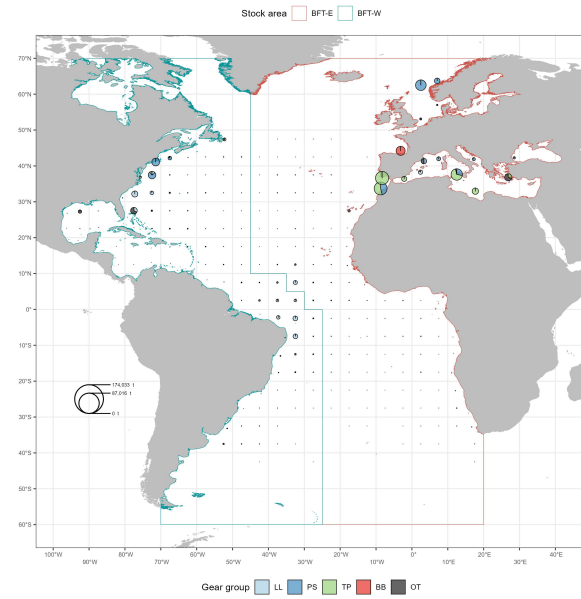


BFT - Bluefin tuna (*Thunnus thynnus*): total catches by grid and gear (1950 - 1959)



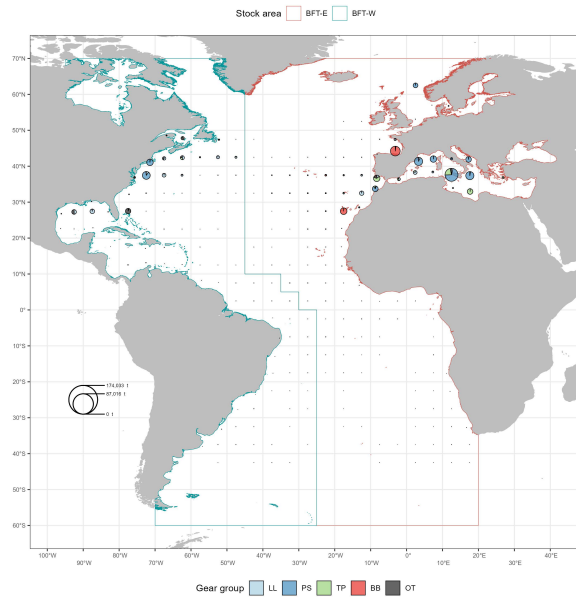
a. BFT(1950-1959)

BFT - Bluefin tuna (*Thunnus thynnus*): total catches by grid and gear (1960 - 1969)



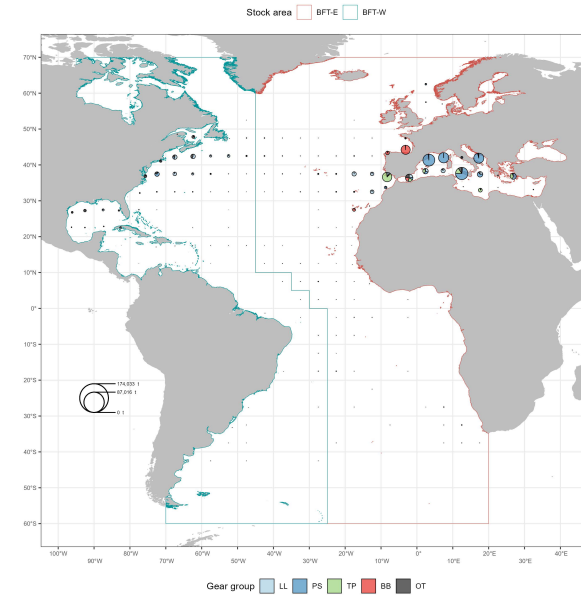
b. BFT(1960-1969)

BFT - Bluefin tuna (*Thunnus thynnus*): total catches by grid and gear (1970 - 1979)



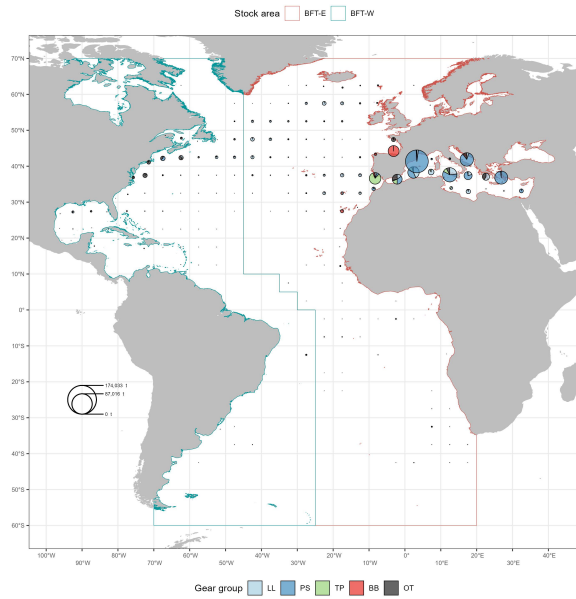
c. BFT(1970-1979)

BFT - Bluefin tuna (*Thunnus thynnus*): total catches by grid and gear (1980 - 1989)



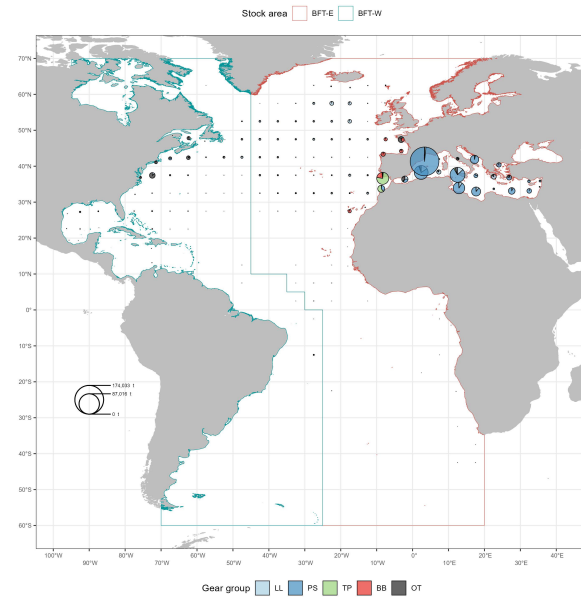
d. BFT(1980-1989)

BFT - Bluefin tuna (*Thunnus thynnus*): total catches by grid and gear (1990 - 1999)



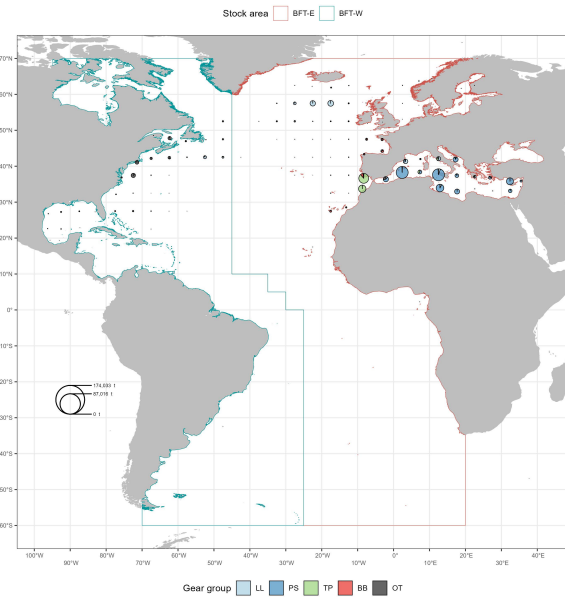
e. BFT (1990-1999)

BFT - Bluefin tuna (*Thunnus thynnus*): total catches by grid and gear (2000 - 2009)



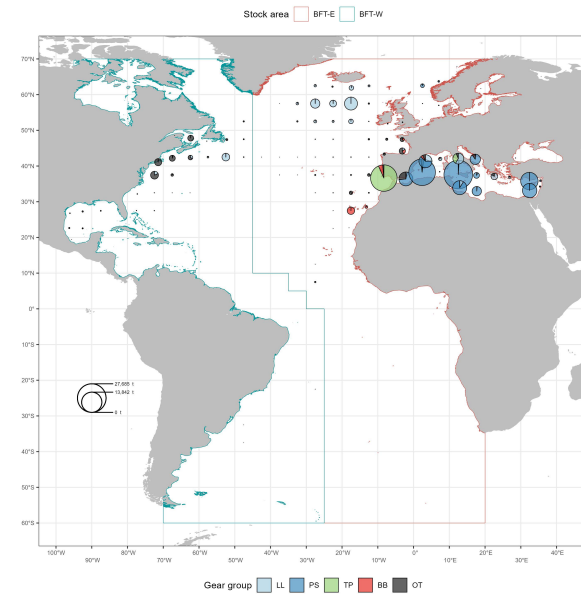
f. BFT (2000-2009)

BFT - Bluefin tuna (*Thunnus thynnus*): total catches by grid and gear (2010 - 2019)



g. BFT (2010-2019)

BFT - Bluefin tuna (*Thunnus thynnus*): total catches by grid and gear (2020 - 2023)



h. BFT (2020-2023)

**Figures 49 [a-h]** Geographical distribution of BFT catch (t) by major gears and decade. (2020-2023, independent scale)  
**Figures 49 [a-h]** Distribution géographique de la prise (t) de BFT par engins principaux et décennie. (2020-2023, échelle indépendante)  
**Figuras 49 [a-h]** Distribución geográfica de las capturas (t) de BFT por artes y década. (2020-2023, escala independiente)