

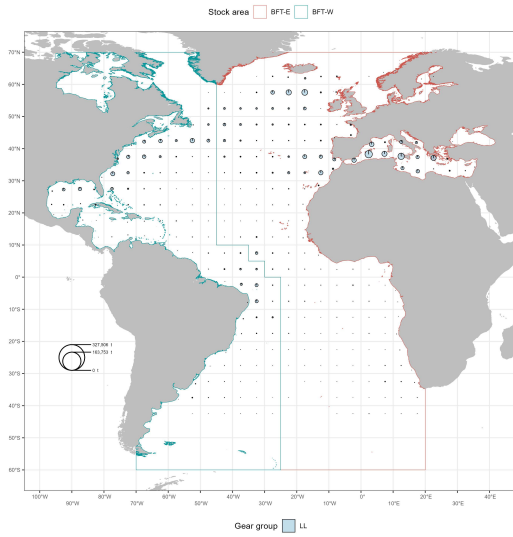
## 4.2

Geographical distribution of bluefin catches (BFT, *Thunnus thynnus*)

Distribution géographique des captures de thon rouge (BFT, *Thunnus thynnus*)

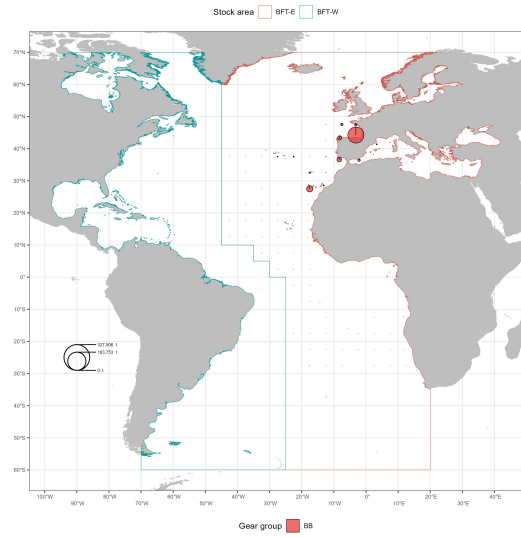
Distribución geográfica de las capturas de atún rojo (BFT, *Thunnus thynnus*)

BFT - Bluefin tuna (*Thunnus thynnus*): total catches by grid (1952 - 2023)



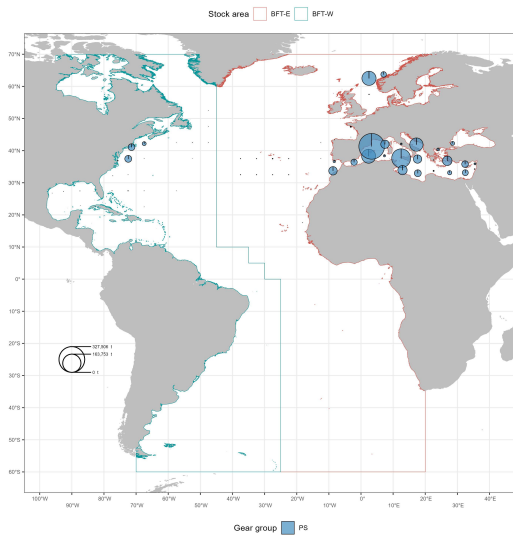
a. BFT (LL)

BFT - Bluefin tuna (*Thunnus thynnus*): total catches by grid (1950 - 2023)



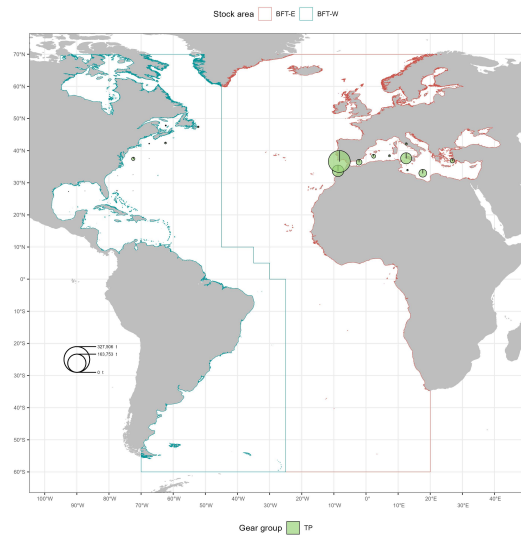
b. BFT (BB)

BFT - Bluefin tuna (*Thunnus thynnus*): total catches by grid (1950 - 2023)



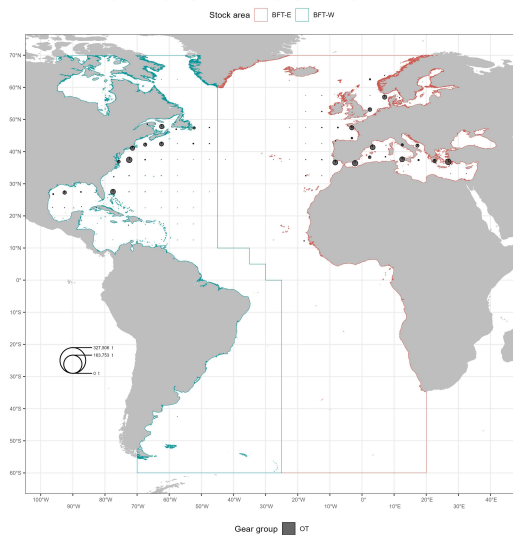
c. BFT (PS)

BFT - Bluefin tuna (*Thunnus thynnus*): total catches by grid (1950 - 2023)



d. BFT (TP)

BFT - Bluefin tuna (*Thunnus thynnus*): total catches by grid (1950 - 2023)



e. BFT (oth)

### Figures 48 [a-e]

Geographical distribution of BFT catch (t) by major gears, for all period 1950-2023

### Figures 48 [a-e]

Distribution géographique de la prise (t) de BFT par engins principaux, pour toutes les périodes 1950-2023

### Figuras 48 [a-e]

Distribución geográfica de las capturas (t) de BFT por artes principales para todo el periodo 1950-2023