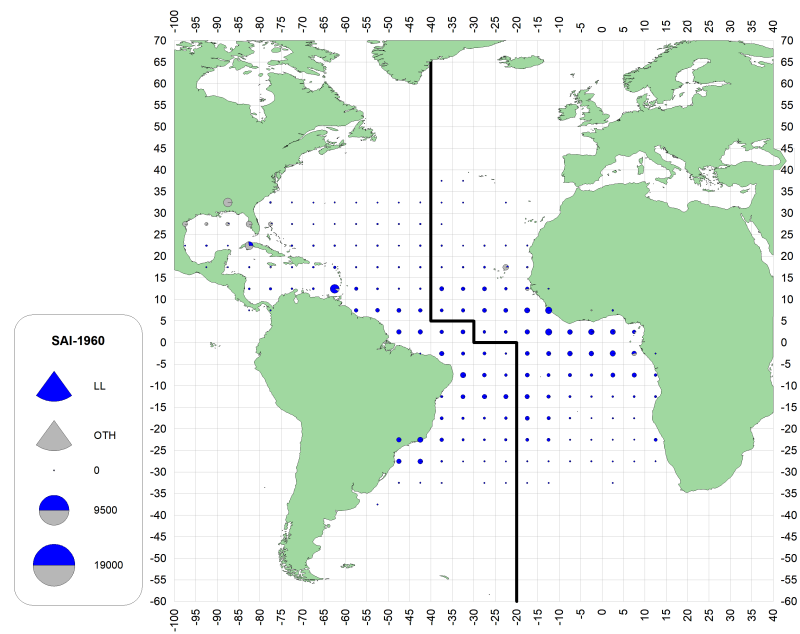
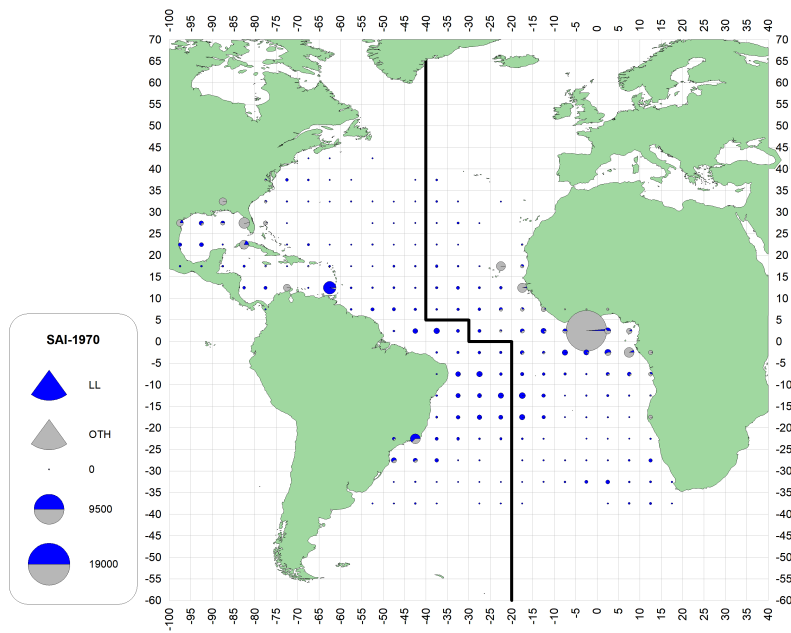


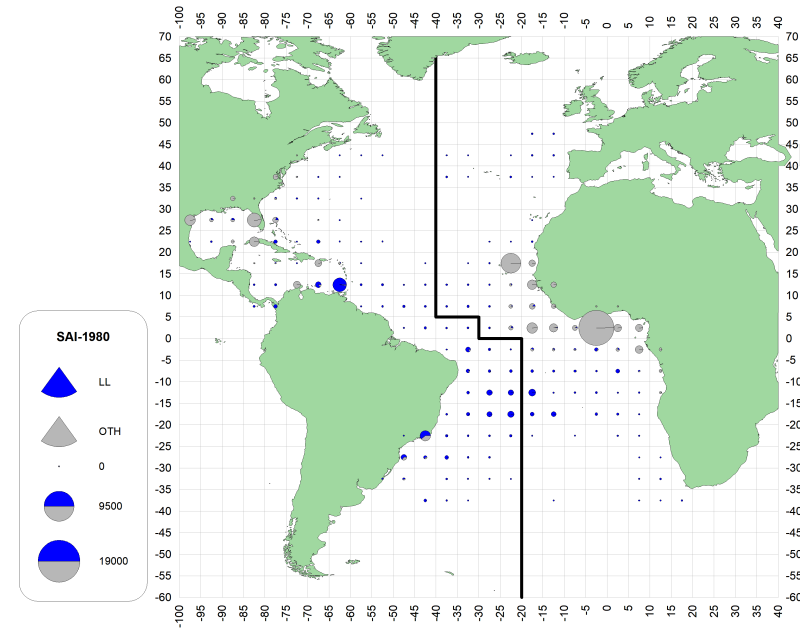
a. SAI(1950-1959)



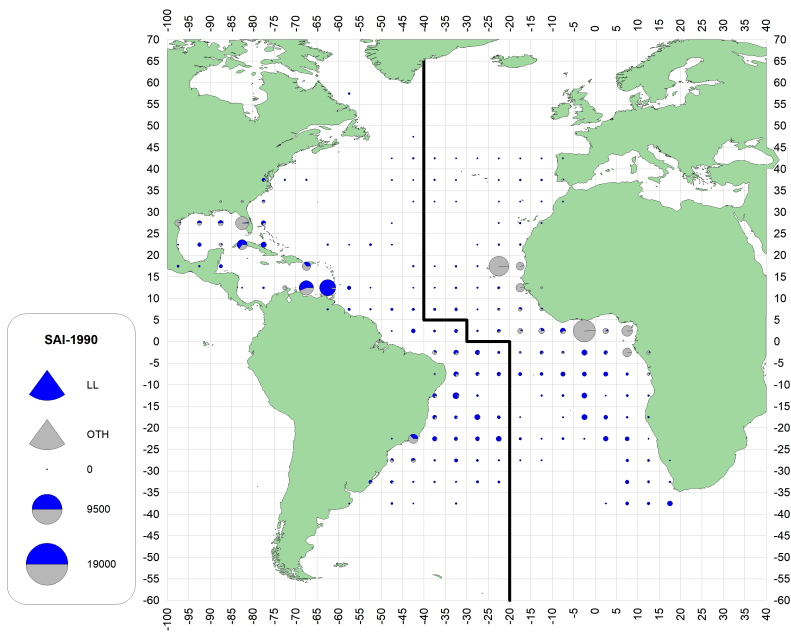
b. SAI(1960-1969)



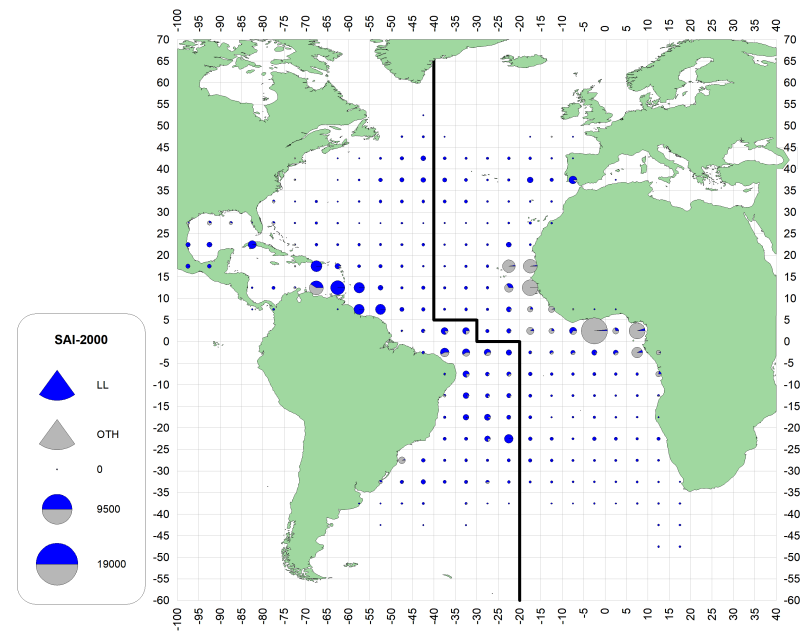
c. SAI(1970-1979)



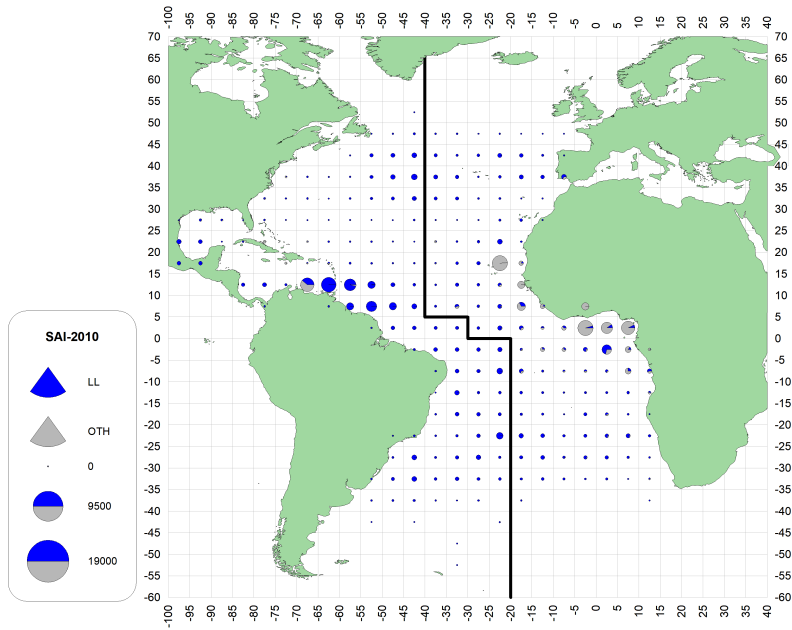
d. SAI(1980-1989)



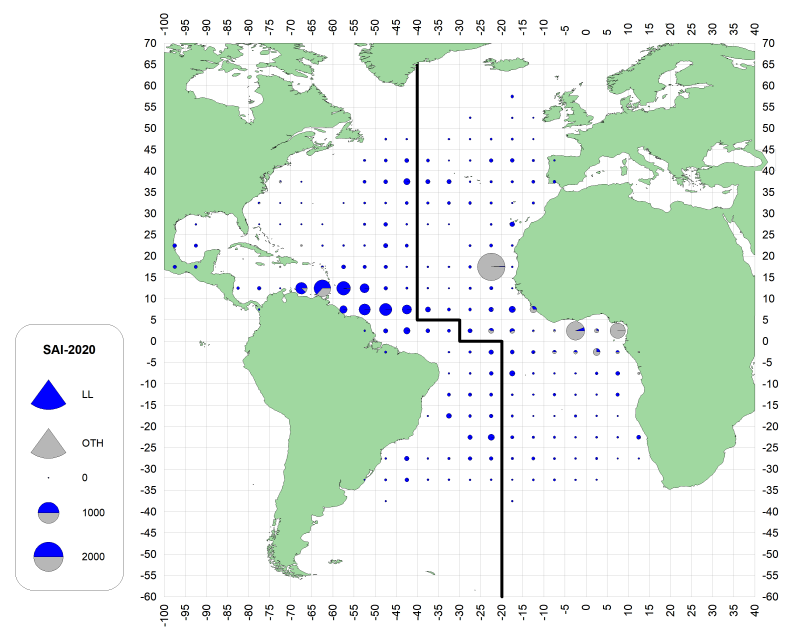
e. SAI (1990-1999)



f. SAI (2000-2009)



g. SAI (2010-2019)



h. SAI (2020-2022)

Figures 59 [a-h] Geographical distribution of SAI catch (t) by major gears and decade. (2020-2022, independent scale)
Figures 59 [a-h] Distribution géographique de la prise (t) de SAI par engins principaux et décennie. (2020-2022, échelle indépendante)
Figuras 59 [a-h] Distribución geográfica de las capturas (t) de SAI por artes y década. (2020-2022, escala independiente)