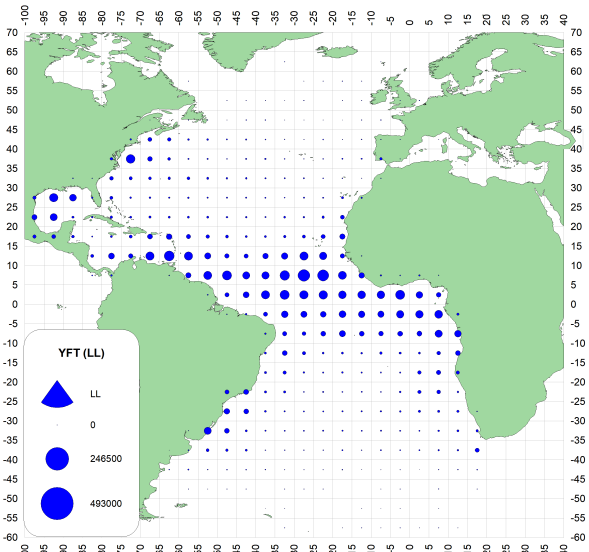


4.5

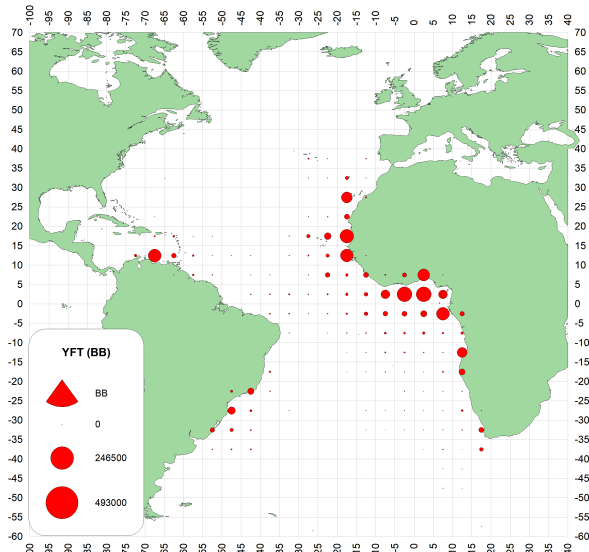
Geographical distribution of yellowfin catches (YFT, *Thunnus albacares*)

Distribution géographique des captures d'albacore (YFT, *Thunnus albacares*)

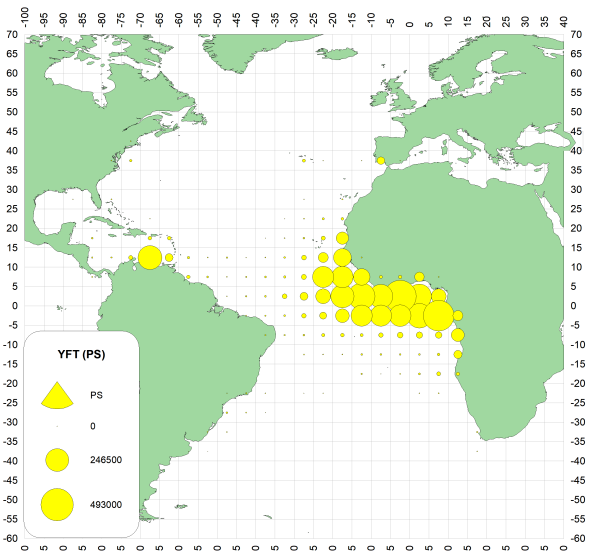
Distribución geográfica de las capturas de rabil (YFT, *Thunnus albacares*)



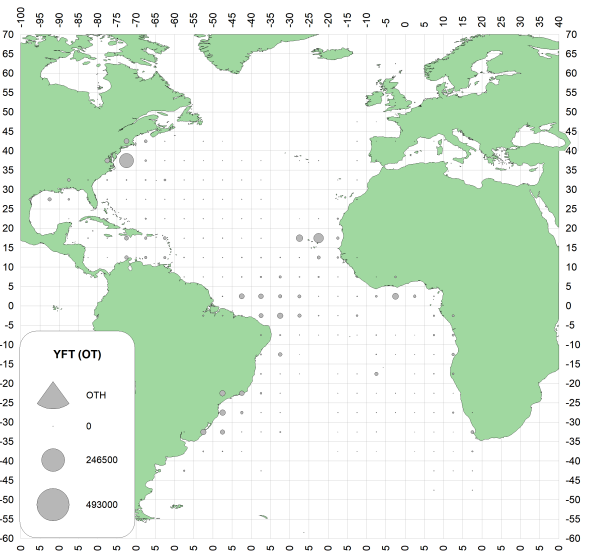
a. YFT (LL)



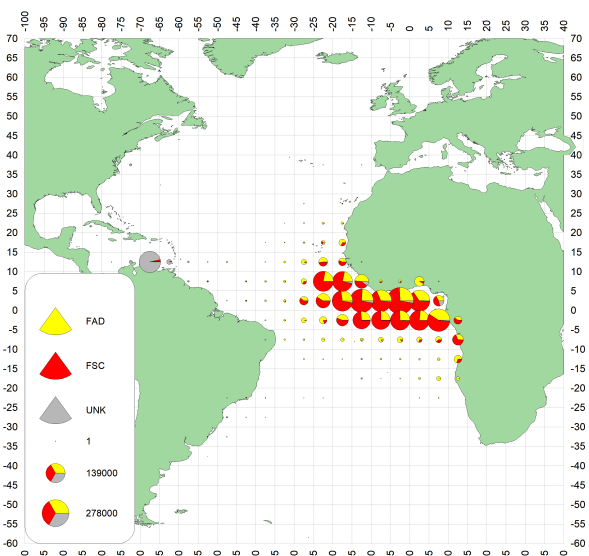
b. YFT (BB)



c. YFT (PS)



d. YFT (oth)



e. YFT (FAD/FREE) 1991-2022

Figures 54 [a-e]

Geographical distribution of YFT catch (t) by major gears, for the entire 1950-2022 period. [e] For 1991-2022 catches are split by free school and FADs.

Figures 54 [a-e]

Distribution géographique de la prise (t) de YFT par engins principaux, pour toutes les périodes 1950-2022 [e] Les captures 1991-2022 ont été ventilées en bancs libres et DCP.

Figures 54 [a-e]

Distribución geográfica de las capturas (t) de YFT por artes principales para todo el periodo 1950-2022 [e] Las capturas 1991-2022 se han desglosado en bancos libres y DCP.