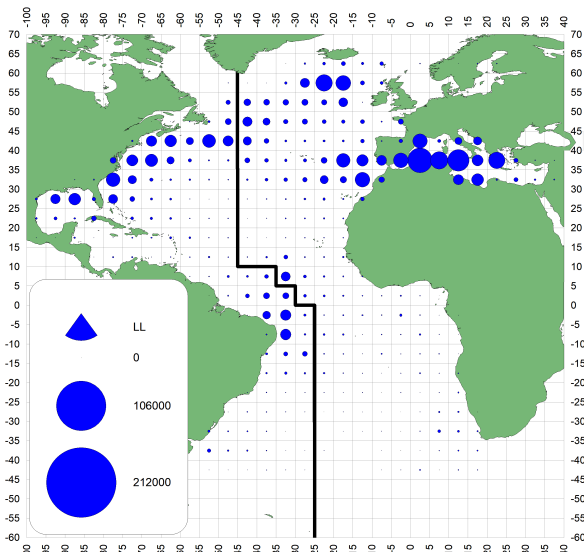


4.2

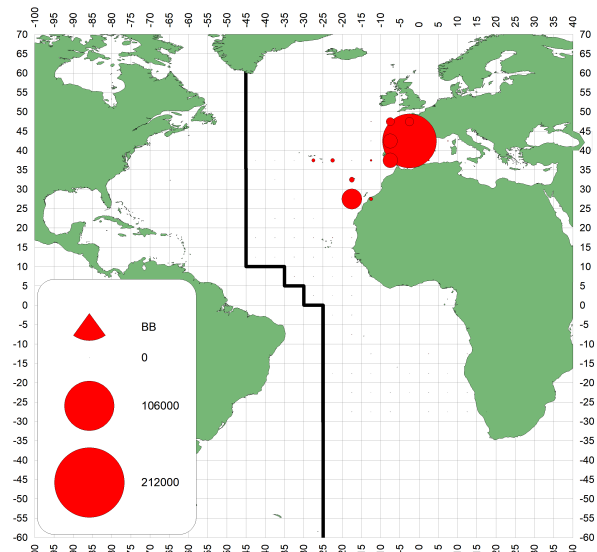
Geographical distribution of bluefin catches (BFT, *Thunnus thynnus*)

Distribution géographique des captures de thon rouge (BFT, *Thunnus thynnus*)

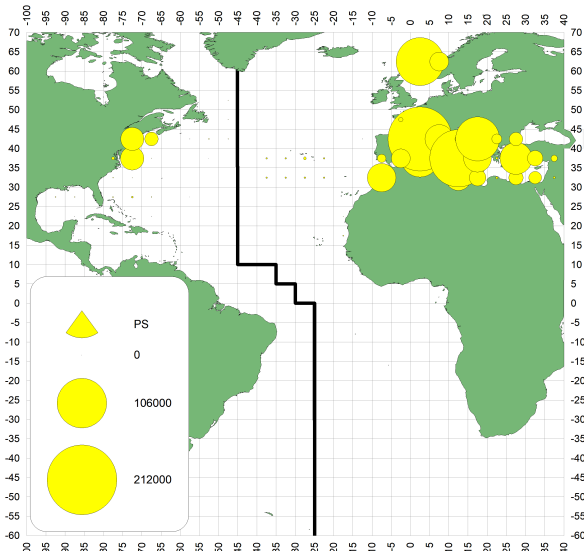
Distribución geográfica de las capturas de atún rojo (BFT, *Thunnus thynnus*)



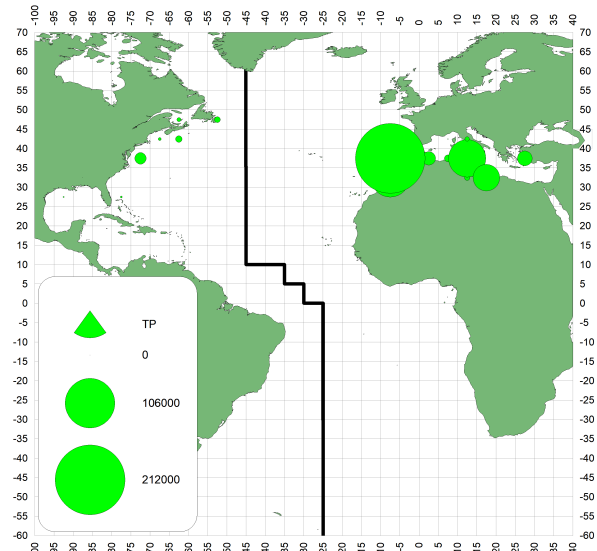
a. BFT (LL)



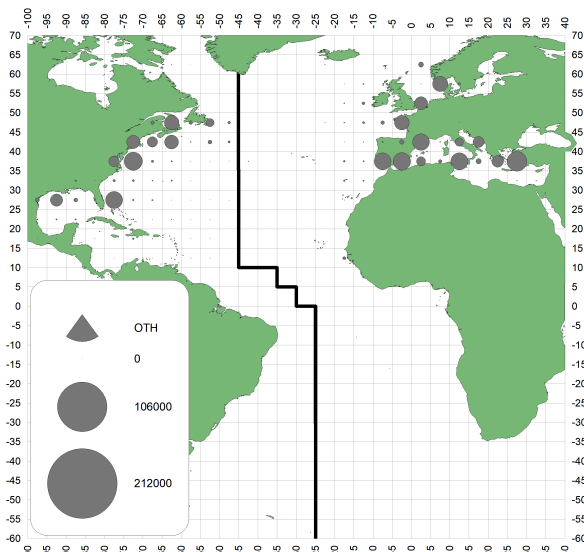
b. BFT (BB)



c. BFT (PS)



d. BFT (TP)



e. BFT (oth)

Figures 48 [a-e]
Geographical distribution of BFT catch (t) by major gears, for all period 1950-2018

Figures 48 [a-e]
Distribution géographique de la prise (t) de BFT par engins principaux, pour toutes les périodes 1950-2018

Figuras 48 [a-e]
Distribución geográfica de las capturas (t) de BFT por artes principales para todo el periodo 1950-2018