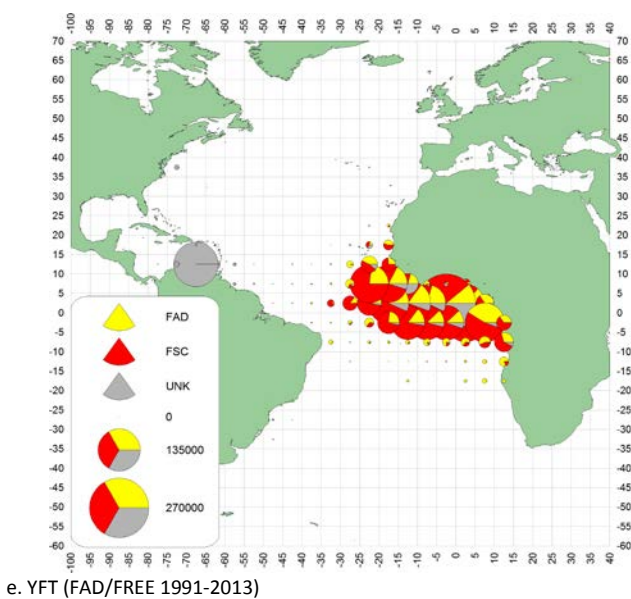
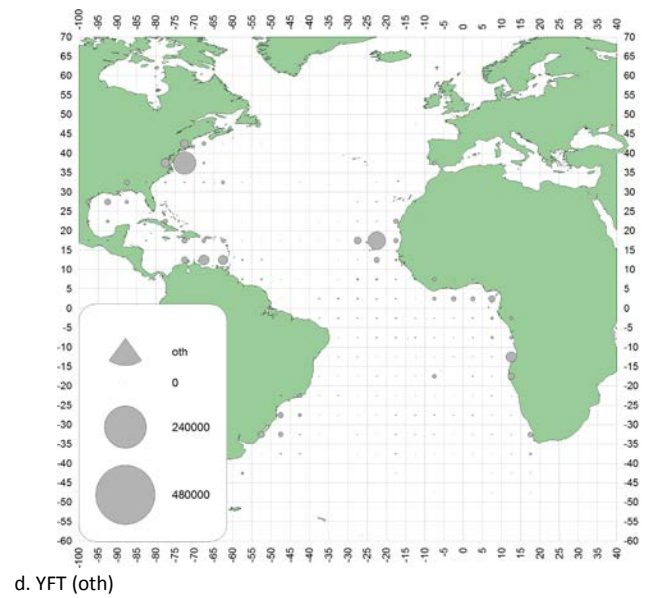
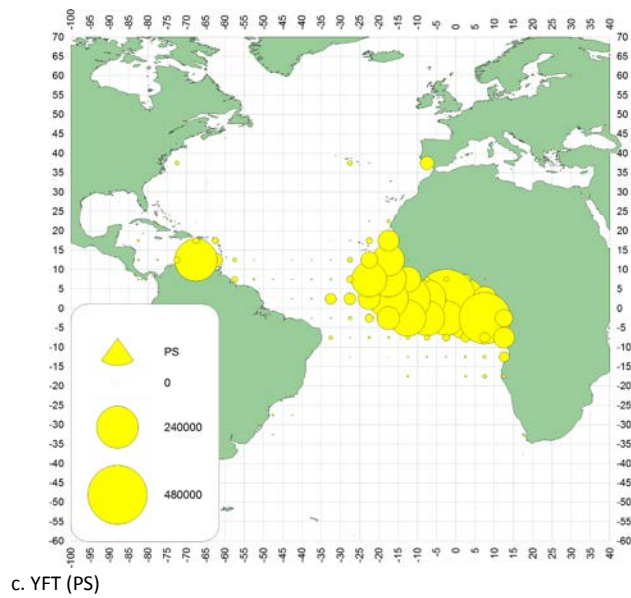
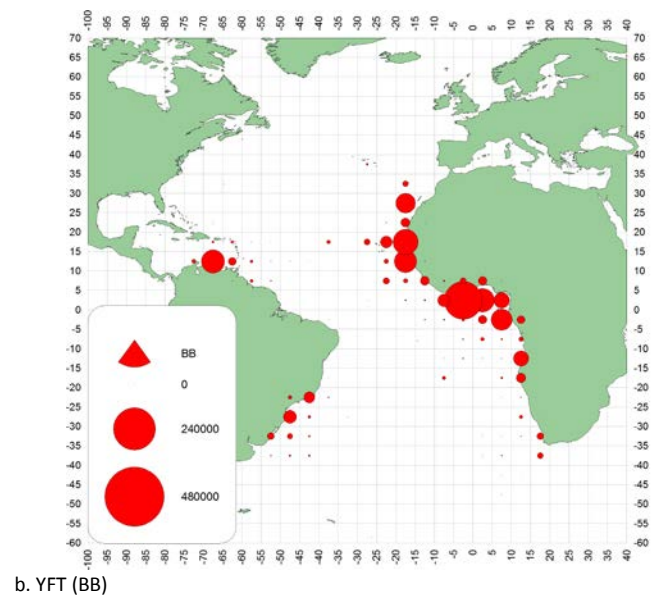
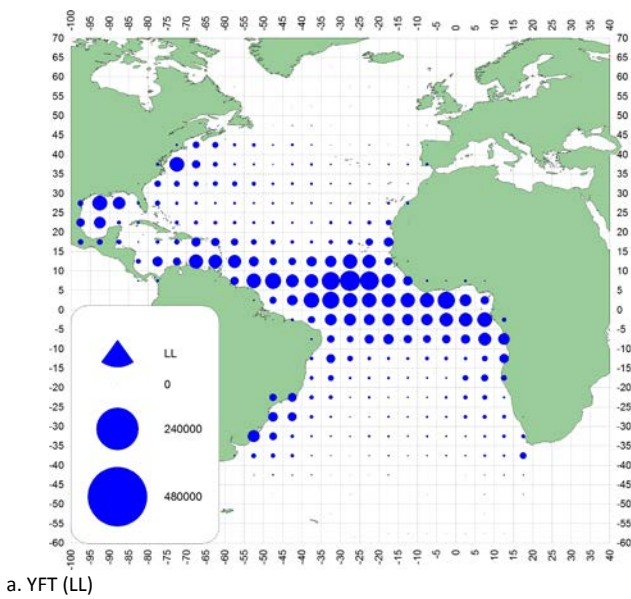


4.5

Geographical distribution of yellowfin catches (YFT, *Thunnus albacares*)

Distribution géographique des captures d'albacore (YFT, *Thunnus albacares*)

Distribución geográfica de las capturas de rabil (YFT, *Thunnus albacares*)



Figures 54 [a-e]

Geographical distribution of YFT catch (t) by major gears, for the entire 1950-2013 period. [e] For 1991-2013 catches are split by free school and FADs.

Figures 54 [a-e]

Distribution géographique de la prise (t) de YFT par engins principaux, pour toutes les périodes 1950-2013. [e] Les captures 1991-2013 ont été ventilées en bancs libres et DCP.

Figures 54 [a-e]

Distribución geográfica de las capturas (t) de YFT por artes principales para todo el periodo 1950-2013. [e] Las capturas 1991-2013 se han desglosado en bancos libres y DCP.