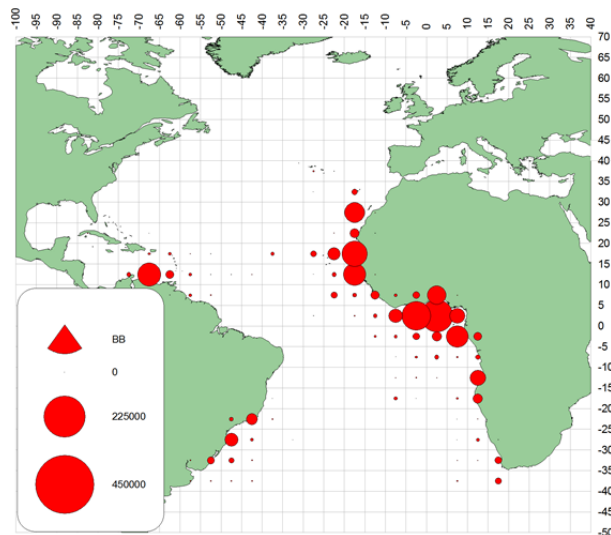
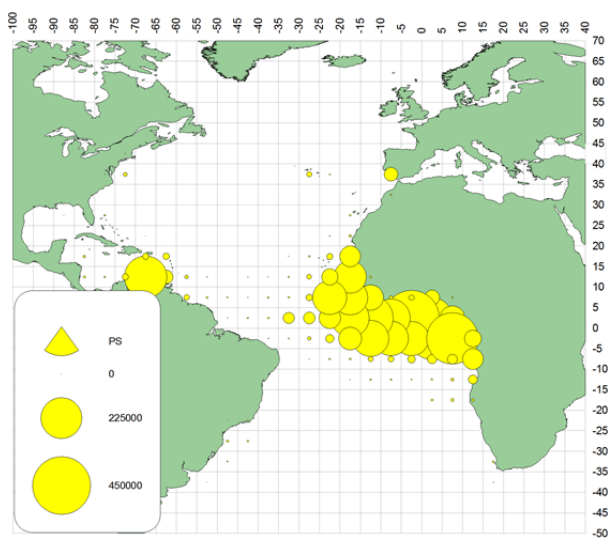


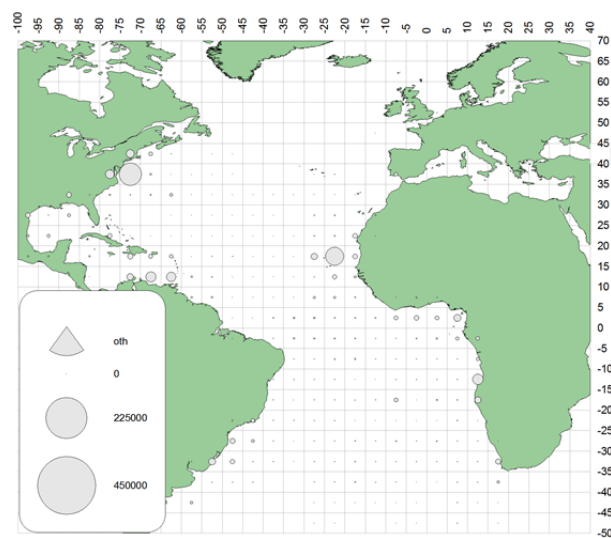
a. YFT (LL)



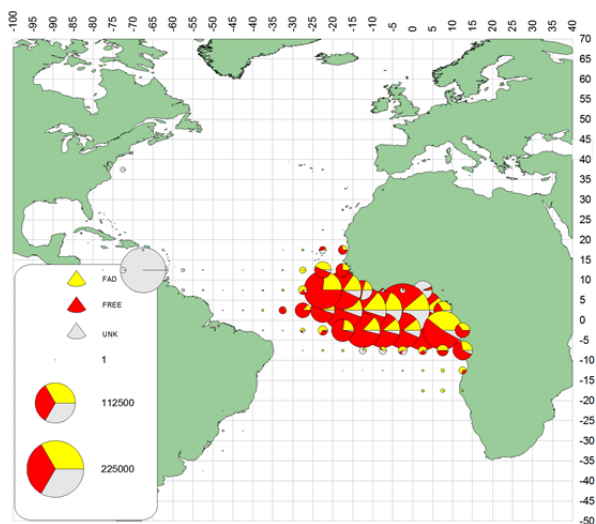
b. YFT (BB)



c. YFT (PS)



d. YFT (oth)



e. YFT PS (FAD/FREE 1991-09)

Figures 52[a-e]  
Geographical distribution of YFT catch (t) by major gears, for the entire 1950-2011 period. [e] For 1991-2011 catches are split by free school and FADs.

Figures 52[a-e]  
Distribution géographique de la prise (t) de YFT par engins principaux, pour toutes les périodes 1950-2011. [e] Les captures 1991 – 2011 ont été ventilées en bancs libres et DCP.

Figures 52[a-e]  
Distribución geográfica de las capturas (t) de YFT por artes principales para todo el periodo 1950-2011. [e] Las capturas 1991-2011 se han desglosado en bancos libres y DCP.