

ICCAT ROP-BFT 2023



Observer Deployment Final Report
Deployment on Purse Seine Vessel

Deployment Request Number: <u>000EU001</u>	
Vessel Name	
Vessel ICCAT Ref. No.	
Vessel Flag:	EU.España
Vessel Operating Company	
JFO number (N/A if not applicable)	2023-010
JFO catch Allocation Key (N/A if not applicable)	8.35
Observer Name	Katarina Drazic
Observer ICCAT ID No	967
Signature	

Deployment details

Activity	Date from (dd/mm/yyyy)	Date to (dd/mm/yyyy)	Comment
Briefing	19/05/2023		Valencia, Spain
Date of departure	24/05/2023		
Arrival in port	20/05/2023		l'Ametlla de Mar, Spain
Embarkation	22/05/2023		
Request dates	24/05/2023	01/07/2023	
Monitoring dates	22/05/2023	01/06/2023	
Disembarkation	01/06/2023		
Depart port	01/06/2023		l'Ametlla de Mar, Spain
Return home	04/06/2023		
Debriefing	02/06/2023	03/06/2023	l'Ametlla de Mar, Spain

1. Summary of all fishing activities

Table 1: Summary of all Fishing operations

Fishing Op #*	Operation Type**	Date***	Time****		Position*****		Operation monitored by observer (Yes / No)	Fish caught (Alive / Dead / Both / No)	Transfer operation carried out (Yes / No)	N° of transfer operations (excluding voluntary or control)	N° of voluntary and/or control operations	Bycatch landed or observed (Yes / No)	Fish released (Yes / No)*****
			Start	End	Lat	Long							
N/A													

* Fishing operation number: Unique identification field linked to the deployment data set

** Standard Operation / JFO

*** Date as recorded by the observer

**** Time as recorded by the observer

***** Position as recorded by the observer

***** Following a release order

No fishing operations were performed during the deployment period.

2. Summary of Prior-Transfer Notification, Transfer Authorisation and Release Order records

Table 2: Vessel records of Prior-transfer Notification, Transfer Authorisation and Release Orders.

Fishing Op #*	Prior-Transfer Notification			Transfer Authorisation		Release order			
	BFT #	BFT kg	Verification**	Authorisation. Number	Verification**	Ref. Number	BFT #	BFT kg	Verification**
N/A									

* Fishing operation numbers as in Table 1.

** Verification Types: Hardcopy/e-copy control record or verbal confirmation from vessel master

3. Summary of Release Operations

Table 3: Summary of all Release operations

Fishing Op #*	Release Op #	Start		Position		Operation monitored by observer (Yes / No)	Release before or after transfer (Before / After)
		Date	Time	Latitude	Longitude		
N/A							

* Fishing operation as per Table 1.

** Date and time as recorded by the observer

*** Position as recorded by the observer

No release operations were performed during the deployment period.

Table 4: Vessel estimates for released bluefin tuna

Release Op #*	Vessel estimate**			Release report		
	Estimate of amount released recorded by the vessel (Yes / No)	#	Kg	Release report produced (Yes / No)	Release report document #	Release report validated by observer (Yes / No)
N/A						

* Release operation as per Table 3

** As recorded in the release report

4. Summary of Transfer Activities

Table 5: Transfer Activities

Fishing Op #*	Transfer Op #	Start**		Position***		Towing Vessel Name	Towing Vessel ICCAT #	Towing Cage #	Operation monitored by observer (Yes / No)	ITD Signed by Obs. (Yes / No)
		Date	Time	Lat	Long					
N/A										

* Fishing operation as per Table 1.

** Date and time as recorded by the observer

*** Position as recorded by the observer

No transfer operations were performed during the deployment period.

Table 5a: Voluntary and/or Control Transfer Activities

Transfer Op #*	Voluntary / Control Transfer Op #	Type (Voluntary or Control)	Start**		Position***		Receiving Vessel Name	Receiving Vessel ICCAT #	Receiving Cage #	Operation monitored by observer (Yes / No)	ITD Signed by Obs. (Yes / No)
			Date	Time	Lat	Long					
N/A											

* Transfer operation as per Table 5.

** Date and time as recorded by the observer

*** Position as recorded by the observer

No voluntary or control transfers were observed during the deployment period.

Table 6: Video records used to estimate the number of fish transferred.

Fishing Op #*	Transfer Op #**	Voluntary or Control Transfer Op #***	Transfer recorded by Video camera (Yes / No)	Video Quality****	Estimate of amount of BFT based on video (Yes / No)	Cage seals placed on door (Yes / No)	Cage seal identification numbers
N/A							

* Fishing operation as per Table 1.

** Transfer operations as per Table 5.

*** Voluntary/Control transfer operation as per table 5a

**** Rated from 1 to 5 (1 = very poor; 2 = poor, 3 = average; 4= good 5 = excellent)

Table 7: Vessel and Observer estimates transferred tuna

Fishing Op #*	Transfer Op #**	Voluntary or Control Transfer Op #***	Vessel Estimate****		Observer Estimate	
			#	kg	#	kg
N/A						

* Fishing operation as per Table 1.

** Transfer operations as per Table 5.

*** Control/Voluntary transfer operation as per table 5a

**** As recorded in the ITD

5. Vessel and Observer Estimate for Total Catch of BFT

Table 8: Total catch records for bluefin tuna

Fishing Op #*	BFT	Vessel Catch Record**		Observer Catch Record		Fishing Logbook reference #	BCD reference #	ITD reference #
		# (n)	Wt (kg)	# (n)	Wt (kg)			
N/A								

* Fishing operation as per Table 1.

** As recorded in the eBCD

Table 9: Records of catches allocated to the vessel by JFO

Date	Fishing Logbook #	Allocated catch*		Catching Vessel Name	Catching Vessel Name ICCAT #
		#	Kg		
26/05/2023	ESP-TRP 02546320230524212056	131	19525.64		
27/05/2023	ESP-TRP 02546320230524212056	133	22030.2225		
27/05/2023	ESP-TRP 02546320230524212056	191	25431.595		
27/05/2023	ESP-TRP 02546320230524212056	225	34983.16		
28/05/2023	ESP-TRP 02546320230524212056	120	19398.9705		
28/05/2023	ESP-TRP 02546320230524212056	146	22834.578		
29/05/2023	ESP-TRP 02546320230524212056	68	10765.488		
29/05/2023	ESP-TRP 02546320230524212056	207	23273.454		

Date	Fishing Logbook #	Allocated catch*		Catching Vessel Name	Catching Vessel Name ICCAT #
		#	Kg		
29/05/2023	ESP-TRP 02546320230524212056	213	23123.655		
30/05/2023	ESP-TRP 02546320230524212056	13	2004		
30/05/2023	ESP-TRP 02546320230524212056	58	5544.8175		
30/05/2023	ESP-TRP 02546320230524212056	130	16131.532		
31/05/2023	ESP-TRP 02546320230524212056	112	11199.1035		

* As recorded in the logbook

6. By-catch / Other Species Records

Table 10: Catches of other species.

Fishing Op #*	Species**	Discarded		Retained		Released alive from net	Observed in transfer video	Recorded in logbook***
		#	kg	#	kg			
N/A								

* Fishing operation as per Table 1.

** Three letter FAO species Code

*** In line with Rec. 22-12, all interactions with sea turtles must be reported.

There was no bycatch observed during the deployment period.

7. Checklist of requirements under ICCAT conservation and management measures

Table 11. Summary of potential non-compliances

Potential Non-compliance Event	Operation type and number*
	N/A
N/A	

* Fishing operations as per Table 1.
Release operations as per Table 3.
Transfer operations as per Table 5.
Voluntary / control transfer operations as per Table 5a.
No potential non-compliances were observed during the deployment period.

8. Summary of sampling performed

Table 12. Summary of sampling performed

Fishing Op #*	Number of fish measured for Length	Number of fish measured for Weight	Number of biological samples collected	Number of tagged BFT
N/A				

* Fishing operation as per Table 1
No sampling was performed.

Table 13. Summary of tag recoveries and samples taken

Fishing op #*	Type of tag	Tag number/s	Length	Length type**	Weight	Weight type***	Biological Sample Collected	Sample type****
N/A								

** Fishing operation as per Table 1

** SFL – Straight forked length / CFL – Curved fork length

*** Weight measures are round weight: weight of the whole fish (RWT); gutted weight: weight without guts and gonads (GWT); gutted and gilled: weight without guts, gonads and gills (GGWT); gutted gilled and tailed: weight without guts, gonads, gills and tail (GGTWT); and dressed weight: weight of fish gutted, head and tail off (DWT). Other, please describe.

**** Fin clip (genetic), or muscle tissue (genetic) and dorsal fin ray (ageing) if possible

Appendix 1: Potential non-compliant and vessel of interest Vessel sightings

Table 14. Details of vessel sightings

Vessel Name	ICCAT #	Flag	IRCS.	Role*	PNC observed	Notes
		EU.France		Inspection	No	

* Carrier, Catching, Dive, Farm, Inspection, Support, Towing, Other.

ICCAT ROP-BFT 2023



Observer Deployment Final Report
Deployment on Purse Seine Vessel

Deployment Request Number: <u>000EU002</u>	
Vessel Name	
Vessel ICCAT Ref. No.	
Vessel Flag:	EU.España
Vessel Operating Company	
JFO number (N/A if not applicable)	2023-010
JFO catch Allocation Key (N/A if not applicable)	26.4835
Observer Name	Francisco VIEIRA
Observer ICCAT ID No	432
Signature	

Deployment details

Activity	Date from (dd/mm/yyyy)	Date to (dd/mm/yyyy)	Comment
Briefing	20/05/2023		Valencia, Spain
Date of departure	24/05/2023		
Arrival in port	21/05/2023		l'Ametlla de Mar, Spain
Embarkation	24/05/2023		
Request dates	24/05/2023	01/07/2023	
Monitoring dates	24/05/2023	01/06/2023	
Disembarkation	01/06/2023		
Depart port	01/06/2023		l'Ametlla de Mar, Spain
Return home	03/06/2023		
Debriefing	02/06/2023	03/06/2023	l'Ametlla de Mar, Spain

1. Summary of all fishing activities

Table 1: Summary of all Fishing operations

Fishing Op #*	Operation Type**	Date***	Time****		Position*****		Operation monitored by observer (Yes / No)	Fish caught (Alive / Dead / Both / No)	Transfer operation carried out (Yes / No)	N° of transfer operations (excluding voluntary or control)	N° of voluntary and/or control operations	Bycatch landed or observed (Yes / No)	Fish released (Yes / No)*****
			Start	End	Lat	Long							
1	JFO	26/05/2023	15:57	16:27	39.15	1.117	Yes	Alive	Yes	1	0	No	No
2	JFO	28/05/2023	06:25	06:53	39.08	0.6	Yes	Alive	Yes	1	0	No	No
3	JFO	29/05/2023	06:26	06:56	38.88	0.567	Yes	Alive	Yes	1	0	No	No
4	JFO	30/05/2023	07:06	07:33	38.92	0.55	Yes	Alive	Yes	1	0	No	No
5	JFO	30/05/2023	18:00	18:30	38.93	0.717	Yes	Alive	Yes	1	0	No	No

* Fishing operation number: Unique identification field linked to the deployment data set

** Standard Operation / JFO

*** Date as recorded by the observer

**** Time as recorded by the observer

***** Position as recorded by the observer

***** Following a release order

2. Summary of Prior-Transfer Notification, Transfer Authorisation and Release Order records

Table 2: Vessel records of Prior-transfer Notification, Transfer Authorisation and Release Orders.

Fishing Op #*	Prior-Transfer Notification			Transfer Authorisation		Release order			
	BFT #	BFT kg	Verification**	Authorisation. Number	Verification**	Ref. Number	BFT #	BFT kg	Verification**
1	1000	120000	Consultation With Vessel Master	UE-ESP/2023/AUT/101	Consultation With Vessel Master				
2	1500	210000	Consultation With Vessel Master	UE-ESP/2023/AUT/102	Consultation With Vessel Master				
3	1000	140000	Consultation With Vessel Master	UE-ESP/2023/AUT/103	Consultation With Vessel Master				
4	250	35000	Consultation With Vessel Master	UE-ESP/2023/AUT/104	Consultation With Vessel Master				
5	1200	168000	Consultation With Vessel Master	UE-ESP/2023/AUT/105	Consultation With Vessel Master				

* Fishing operation numbers as in Table 1.

** Verification Types: Hardcopy/e-copy control record or verbal confirmation from vessel master

3. Summary of Release Operations

Table 3: Summary of all Release operations

Fishing Op #*	Release Op #	Start		Position		Operation monitored by observer (Yes / No)	Release before or after transfer (Before / After)
		Date	Time	Latitude	Longitude		
N/A							

* Fishing operation as per Table 1.

** Date and time as recorded by the observer

*** Position as recorded by the observer

No release operations were performed during the deployment period.

Table 4: Vessel estimates for released bluefin tuna

Release Op #*	Vessel estimate**			Release report		
	Estimate of amount released recorded by the vessel (Yes / No)	#	Kg	Release report produced (Yes / No)	Release report document #	Release report validated by observer (Yes / No)
N/A						

* Release operation as per Table 3

** As recorded in the release report

4. Summary of Transfer Activities

Table 5: Transfer Activities

Fishing Op #*	Transfer Op #	Start**		Position***		Towing Vessel Name	Towing Vessel ICCAT #	Towing Cage #	Operation monitored by observer (Yes / No)	ITD Signed by Obs. (Yes / No)
		Date	Time	Lat	Long					
1	1	26/05/2023	20:13	38.13333333	1.066666667			ESP-013R	Yes	Yes
2	2	28/05/2023	10:15	39.08333333	0.566666667			ESP-002R	Yes	Yes
3	3	29/05/2023	10:27	39.08333333	0.566666667			ESP-010R	Yes	Yes
4	4	30/05/2023	12:00	38.91666667	0.55			ESP-010R	Yes	Yes
5	5	30/05/2023	12:00	39.01666667	0.733333333			ESP-014R	Yes	Yes

* Fishing operation as per Table 1.

** Date and time as recorded by the observer

*** Position as recorded by the observer

Table 5a: Voluntary and/or Control Transfer Activities

Transfer Op #*	Voluntary / Control Transfer Op #	Type (Voluntary or Control)	Start**		Position***		Receiving Vessel Name	Receiving Vessel ICCAT #	Receiving Cage #	Operation monitored by observer (Yes / No)	ITD Signed by Obs. (Yes / No)
			Date	Time	Lat	Long					
N/A											

* Transfer operation as per Table 5.

** Date and time as recorded by the observer

*** Position as recorded by the observer

No voluntary or control transfers were observed during the deployment period.

Table 6: Video records used to estimate the number of fish transferred.

Fishing Op #*	Transfer Op #**	Voluntary or Control Transfer Op #***	Transfer recorded by Video camera (Yes / No)	Video Quality****	Estimate of amount of BFT based on video (Yes / No)	Cage seals placed on door (Yes / No)	Cage seal identification numbers
1	1		Yes	3	Yes	No	
2	2		Yes	3	Yes	No	
3	3		Yes	2	Yes	No	
4	4		Yes	3	Yes	No	
5	5		Yes	3	Yes	No	

* Fishing operation as per Table 1.

** Transfer operations as per Table 5.

*** Voluntary/Control transfer operation as per table 5a

**** Rated from 1 to 5 (1 = very poor; 2 = poor, 3 = average; 4= good 5 = excellent)

Table 7: Vessel and Observer estimates transferred tuna

Fishing Op #*	Transfer Op #**	Voluntary or Control Transfer Op #***	Vessel Estimate****		Observer Estimate	
			#	kg	#	kg
1	1		1580	233840	1674	
2	2		1753	273468	1774	
3	3		816	128928	812	
4	4		160	24000	163	
5	5		1558	193192	1513	

* Fishing operation as per Table 1.

** Transfer operations as per Table 5.

*** Control/Voluntary transfer operation as per table 5a

**** As recorded in the ITD

The observer was not able to estimate the weight of the transferred tuna.

5. Vessel and Observer Estimate for Total Catch of BFT

Table 8: Total catch records for bluefin tuna

Fishing Op #*	BFT	Vessel Catch Record**		Observer Catch Record		Fishing Logbook reference #	BCD reference #	ITD reference #
		# (n)	Wt (kg)	# (n)	Wt (kg)			
1	Live fish	1580	233840	1674		ESP-TRP-02482020230524212353	ES23901404, FR23900811, IT23900710	UE- ESP/2023/101/ITD
	Dead fish	0	0	0	0			
2	Live fish	1753	273468	1774		ESP-TRP-02482020230524212353	ES23901409, FR23900822, IT23900719	UE- ESP/2023/102/ITD
	Dead fish	0	0	0	0			
3	Live fish	816	128928	812		ESP-TRP-02482020230524212353	ES23901420, FR23900834, IT23900728	UE- ESP/2023/103/ITD
	Dead fish	0	0	0	0			
4	Live fish	160	24000	163		ESP-TRP-02482020230524212353	ES23901438, FR23900870, IT23900764	UE- ESP/2023/104/ITD
	Dead fish	0	0	0	0			
5	Live fish	1558	193192	1513		ESP-TRP-02482020230524212353	ES23901451, FR23900889, IT23900820	UE- ESP/2023/105/ITD
	Dead fish	0	0	0	0			

* Fishing operation as per Table 1.

** As recorded in the eBCD

Table 9: Records of catches allocated to the vessel by JFO

Date	Fishing Logbook #	Allocated catch*		Catching Vessel Name	Catching Vessel Name ICCAT #
		#	Kg		
26/05/2023	ESP-TRP- 02482020230524212353	422	61929.02	LA FRAU DOS	ATEU0ESP00172

Date	Fishing Logbook #	Allocated catch*		Catching Vessel Name	Catching Vessel Name ICCAT #
		#	Kg		
27/05/2023	ESP-TRP- 02482020230524212353	423	69872.74		
27/05/2023	ESP-TRP- 02482020230524212353	569	75809.3		
27/05/2023	ESP-TRP- 02482020230524212353	715	110955.27		
28/05/2023	ESP-TRP- 02482020230524212353	382	61527.26		
28/05/2023	ESP-TRP- 02482020230524212353	469	72423.9		
29/05/2023	ESP-TRP- 02482020230524212353	220	34144.65		
29/05/2023	ESP-TRP- 02482020230524212353	657	73815.87		
29/05/2023	ESP-TRP- 02482020230524212353	677	73340.76		
30/05/2023	ESP-TRP- 02482020230524212353	46	6356.04		
30/05/2023	ESP-TRP- 02482020230524212353	185	17586.37		
30/05/2023	ESP-TRP- 02482020230524212353	416	51164		
31/05/2023	ESP-TRP- 02482020230524212353	356	35519.94		

* As recorded in the logbook

6. By-catch / Other Species Records

Table 10: Catches of other species.

Fishing Op #*	Species**	Discarded		Retained		Released alive from net	Observed in transfer video	Recorded in logbook***
		#	kg	#	kg			
N/A								

* Fishing operation as per Table 1.

** Three letter FAO species Code

*** In line with Rec. 22-12, all interactions with sea turtles must be reported.

There was no bycatch observed during the deployment period.

7. Checklist of requirements under ICCAT conservation and management measures

Table 11. Summary of potential non-compliances

Potential Non-compliance Event	Operation type and number*
	N/A
N/A	

* Fishing operations as per Table 1.
Release operations as per Table 3.
Transfer operations as per Table 5.
Voluntary / control transfer operations as per Table 5a.
No potential non-compliances were observed during the deployment period.

8. Summary of sampling performed

Table 12. Summary of sampling performed

Fishing Op #*	Number of fish measured for Length	Number of fish measured for Weight	Number of biological samples collected	Number of tagged BFT
N/A				

* Fishing operation as per Table 1

No sampling was performed during the deployment.

Table 13. Summary of tag recoveries and samples taken

Fishing op #*	Type of tag	Tag number/s	Length	Length type**	Weight	Weight type***	Biological Sample Collected	Sample type****
N/A								

** Fishing operation as per Table 1

** SFL – Straight forked length / CFL – Curved fork length

*** Weight measures are round weight: weight of the whole fish (RWT); gutted weight: weight without guts and gonads (GWT); gutted and gilled: weight without guts, gonads and gills (GGWT); gutted gilled and tailed: weight without guts, gonads, gills and tail (GGTWT); and dressed weight: weight of fish gutted, head and tail off (DWT). Other, please describe.

**** Fin clip (genetic), or muscle tissue (genetic) and dorsal fin ray (ageing) if possible

Appendix 1: Potential non-compliant and vessel of interest Vessel sightings

Table 14. Details of vessel sightings

Vessel Name	ICCAT #	Flag	IRCS.	Role*	PNC observed	Notes
		EU.España		Towing	No	
		EU.España		Towing	No	
		EU.España		Towing	No	
		EU.España		Towing	No	
		EU.España		Inspection	No	

* Carrier, Catching, Dive, Farm, Inspection, Support, Towing, Other.

ICCAT ROP-BFT 2023



Observer Deployment Final Report
Deployment on Purse Seine Vessel

Deployment Request Number: <u>000EU003</u>	
Vessel Name	
Vessel ICCAT Ref. No.	
Vessel Flag:	EU.España
Vessel Operating Company	
JFO number (N/A if not applicable)	2023-011
JFO catch Allocation Key (N/A if not applicable)	81.641
Observer Name	Martin Šimičević
Observer ICCAT ID No	743
Signature	

Deployment details

Activity	Date from (dd/mm/yyyy)	Date to (dd/mm/yyyy)	Comment
Briefing	20/05/2023		Split, Croatia
Date of departure	25/05/2023		
Arrival in port	24/05/2023		l'Ametlla de Mar, Spain
Embarkation	25/05/2023		
Request dates	24/05/2023	01/07/2023	
Monitoring dates	25/05/2023	01/06/2023	
Disembarkation	01/06/2023		
Depart port	01/06/2023		l'Ametlla de Mar, Spain
Return home	04/06/2023		
Debriefing	02/06/2023	03/06/2023	l'Ametlla de Mar, Spain

1. Summary of all fishing activities

Table 1: Summary of all Fishing operations

Fishing Op #*	Operation Type**	Date***	Time****		Position*****		Operation monitored by observer (Yes / No)	Fish caught (Alive / Dead / Both / No)	Transfer operation carried out (Yes / No)	N° of transfer operations (excluding voluntary or control)	N° of voluntary and/or control operations	Bycatch landed or observed (Yes / No)	Fish released (Yes / No)*****
			Start	End	Lat	Long							
1	JFO	29/05/2023	19:36	20:08	38.36	1.108	Yes	Alive	Yes	1	0	No	No

* Fishing operation number: Unique identification field linked to the deployment data set

** Standard Operation / JFO

*** Date as recorded by the observer

**** Time as recorded by the observer

***** Position as recorded by the observer

***** Following a release order

2. Summary of Prior-Transfer Notification, Transfer Authorisation and Release Order records

Table 2: Vessel records of Prior-transfer Notification, Transfer Authorisation and Release Orders.

Fishing Op #*	Prior-Transfer Notification			Transfer Authorisation		Release order			
	BFT #	BFT kg	Verification**	Authorisation. Number	Verification**	Ref. Number	BFT #	BFT kg	Verification**
1	1500	225000	e-copy Control Documents	UE-ESP-2023/AUT/076	e-copy Control Documents				

* Fishing operation numbers as in Table 1.

** Verification Types: Hardcopy/e-copy control record or verbal confirmation from vessel master

3. Summary of Release Operations

Table 3: Summary of all Release operations

Fishing Op #*	Release Op #	Start		Position		Operation monitored by observer (Yes / No)	Release before or after transfer (Before / After)
		Date	Time	Latitude	Longitude		
N/A							

* Fishing operation as per Table 1.

** Date and time as recorded by the observer

*** Position as recorded by the observer

No release operations were performed during the deployment period.

Table 4: Vessel estimates for released bluefin tuna

Release Op #*	Vessel estimate**			Release report		
	Estimate of amount released recorded by the vessel (Yes / No)	#	Kg	Release report produced (Yes / No)	Release report document #	Release report validated by observer (Yes / No)
N/A						

* Release operation as per Table 3

** As recorded in the release report

4. Summary of Transfer Activities

Table 5: Transfer Activities

Fishing Op #*	Transfer Op #	Start**		Position***		Towing Vessel Name	Towing Vessel ICCAT #	Towing Cage #	Operation monitored by observer (Yes / No)	ITD Signed by Obs. (Yes / No)
		Date	Time	Lat	Long					
1	1	31/05/2023	07:48	38.3	1.1			ESP-067-R	Yes	Yes

* Fishing operation as per Table 1.

** Date and time as recorded by the observer

*** Position as recorded by the observer

Table 5a: Voluntary and/or Control Transfer Activities

Transfer Op #*	Voluntary / Control Transfer Op #	Type (Voluntary or Control)	Start**		Position***		Receiving Vessel Name	Receiving Vessel ICCAT #	Receiving Cage #	Operation monitored by observer (Yes / No)	ITD Signed by Obs. (Yes / No)
			Date	Time	Lat	Long					
N/A											

* Transfer operation as per Table 5.

** Date and time as recorded by the observer

*** Position as recorded by the observer

No voluntary or control transfers were observed during the deployment period.

Table 6: Video records used to estimate the number of fish transferred.

Fishing Op #*	Transfer Op #**	Voluntary or Control Transfer Op #***	Transfer recorded by Video camera (Yes / No)	Video Quality****	Estimate of amount of BFT based on video (Yes / No)	Cage seals placed on door (Yes / No)	Cage seal identification numbers
1	1		Yes	4	Yes	No	

* Fishing operation as per Table 1.

** Transfer operations as per Table 5.

*** Voluntary/Control transfer operation as per table 5a

**** Rated from 1 to 5 (1 = very poor; 2 = poor, 3 = average; 4= good 5 = excellent)

Table 7: Vessel and Observer estimates transferred tuna

Fishing Op #*	Transfer Op #**	Voluntary or Control Transfer Op #***	Vessel Estimate****		Observer Estimate	
			#	kg	#	kg
1	1		2634	445000	2575	

* Fishing operation as per Table 1.

** Transfer operations as per Table 5.

*** Control/Voluntary transfer operation as per table 5a

**** As recorded in the ITD

The observer was not able to estimate the weight of the transferred tuna.

5. Vessel and Observer Estimate for Total Catch of BFT

Table 8: Total catch records for bluefin tuna

Fishing Op #*	BFT	Vessel Catch Record**		Observer Catch Record		Fishing Logbook reference #	BCD reference #	ITD reference #
		# (n)	Wt (kg)	# (n)	Wt (kg)			
1	Live fish	2634	445000	2575		ESPTRP02530120230525074917	ESP23901461, FR23900893	UE- ESP/2023/076/ITD
	Dead fish	1	245	1	245			

* Fishing operation as per Table 1.

** As recorded in the eBCD

Table 9: Records of catches allocated to the vessel by JFO

Date	Fishing Logbook #	Allocated catch*		Catching Vessel Name	Catching Vessel Name ICCAT #
		#	Kg		
26/05/2023	ESP-TRP- 02530120230525074917	142	18791.79881		
26/05/2023	ESP-TRP- 02530120230525074917	273	36922.14225		
28/05/2023	ESP-TRP- 02530120230525074917	155	26370.043		
28/05/2023	ESP-TRP- 02530120230525074917	204	27563.63442		
28/05/2023	ESP-TRP- 02530120230525074917	204	31676.708		
28/05/2023	ESP-TRP- 02530120230525074917	326	48984.6		
29/05/2023	ESP-TRP- 02530120230525074917	104	15702.01353		
29/05/2023	ESP-TRP- 02530120230525074917	185	26956.8		

Date	Fishing Logbook #	Allocated catch*		Catching Vessel Name	Catching Vessel Name ICCAT #
		#	Kg		
29/05/2023	ESP-TRP- 02530120230525074917	222	36350.24708		
30/05/2023	ESP-TRP- 02530120230525074917	130	22249.86665		

* As recorded in the logbook

6. By-catch / Other Species Records

Table 10: Catches of other species.

Fishing Op #*	Species**	Discarded		Retained		Released alive from net	Observed in transfer video	Recorded in logbook***
		#	kg	#	kg			
N/A								

* Fishing operation as per Table 1.

** Three letter FAO species Code

*** In line with Rec. 22-12, all interactions with sea turtles must be reported.

There was no bycatch observed during the deployment period.

7. Checklist of requirements under ICCAT conservation and management measures

Table 11. Summary of potential non-compliances

Potential Non-compliance Event	Operation type and number*
	N/A
N/A	

* Fishing operations as per Table 1.
Release operations as per Table 3.
Transfer operations as per Table 5.
Voluntary / control transfer operations as per Table 5a.
No potential non-compliances were observed during the deployment period.

8. Summary of sampling performed

Table 12. Summary of sampling performed

Fishing Op #*	Number of fish measured for Length	Number of fish measured for Weight	Number of biological samples collected	Number of tagged BFT
1	1	1	0	0

* Fishing operation as per Table 1

Table 13. Summary of tag recoveries and samples taken

Fishing op #*	Type of tag	Tag number/s	Length	Length type**	Weight	Weight type***	Biological Sample Collected	Sample type****
N/A								

** Fishing operation as per Table 1

** SFL – Straight forked length / CFL – Curved fork length

*** Weight measures are round weight: weight of the whole fish (RWT); gutted weight: weight without guts and gonads (GWT); gutted and gilled: weight without guts, gonads and gills (GGWT); gutted gilled and tailed: weight without guts, gonads, gills and tail (GGTWT); and dressed weight: weight of fish gutted, head and tail off (DWT). Other, please describe.

**** Fin clip (genetic), or muscle tissue (genetic) and dorsal fin ray (ageing) if possible

There were no tags recovered during the deployment period.

Appendix 1: Potential non-compliant and vessel of interest Vessel sightings

Table 14. Details of vessel sightings

Vessel Name	ICCAT #	Flag	IRCS.	Role*	PNC observed	Notes
		EU.España		Towing	No	Towing vessel involved in transfer of Leonardo Brull Segon catch

* Carrier, Catching, Dive, Farm, Inspection, Support, Towing, Other.

ICCAT ROP-BFT 2023



Observer Deployment Final Report
Deployment on Purse Seine Vessel

Deployment Request Number: <u>000EU004</u>	
Vessel Name	
Vessel ICCAT Ref. No.	
Vessel Flag:	EU.España
Vessel Operating Company	
JFO number (N/A if not applicable)	2023-016
JFO catch Allocation Key (N/A if not applicable)	21.3393
Observer Name	Hugo Prual
Observer ICCAT ID No	974
Signature	

Deployment details

Activity	Date from (dd/mm/yyyy)	Date to (dd/mm/yyyy)	Comment
Briefing	19/05/2023		Valencia, Spain
Date of departure	20/05/2023		
Arrival in port	20/05/2023		Cartagena, Spain
Embarkation	20/05/2023		
Request dates	24/05/2023	01/07/2023	
Monitoring dates	20/05/2023	06/06/2023	
Disembarkation	06/06/2021		
Depart port	06/06/2023		Cartagena, Spain
Return home	14/06/2023		
Debriefing	07/06/2023	08/06/2023	l'Ametlla de Mar, Spain

1. Summary of all fishing activities

Table 1: Summary of all Fishing operations

Fishing Op #*	Operation Type**	Date***	Time****		Position*****		Operation monitored by observer (Yes / No)	Fish caught (Alive / Dead / Both / No)	Transfer operation carried out (Yes / No)	N° of transfer operations (excluding voluntary or control)	N° of voluntary and/or control operations	Bycatch landed or observed (Yes / No)	Fish released (Yes / No)*****
			Start	End	Lat	Long							
1	JFO	28/05/2023	18:31	18:58	39.01	0.498	Yes	Alive	Yes	1	0	No	No
2	JFO	30/05/2023	06:41	07:09	38.76	0.951	Yes	Both	Yes	1	0	No	No
3	JFO	31/05/2023	07:56	08:22	39.01	0.759	Yes	Alive	Yes	1	0	Yes	Yes

* Fishing operation number: Unique identification field linked to the deployment data set

** Standard Operation / JFO

*** Date as recorded by the observer

**** Time as recorded by the observer

***** Position as recorded by the observer

***** Following a release order

2. Summary of Prior-Transfer Notification, Transfer Authorisation and Release Order records

Table 2: Vessel records of Prior-transfer Notification, Transfer Authorisation and Release Orders.

Fishing Op #*	Prior-Transfer Notification			Transfer Authorisation		Release order			
	BFT #	BFT kg	Verification**	Authorisation. Number	Verification**	Ref. Number	BFT #	BFT kg	Verification**
1	1000	140000	e-copy Control Documents	UE-ESP/2023/AUT/051	e-copy Control Documents				
2	1800	270000	e-copy Control Documents	UE-ESP/2023/AUT/052	e-copy Control Documents				
3	850	120000	e-copy Control Documents	UE-ESP-2023/AUT/053	e-copy Control Documents				

* Fishing operation numbers as in Table 1.

** Verification Types: Hardcopy/e-copy control record or verbal confirmation from vessel master

3. Summary of Release Operations

Table 3: Summary of all Release operations

Fishing Op #*	Release Op #	Start		Position		Operation monitored by observer (Yes / No)	Release before or after transfer (Before / After)
		Date	Time	Latitude	Longitude		
N/A							

* Fishing operation as per Table 1.

** Date and time as recorded by the observer

*** Position as recorded by the observer

No release operations were performed during the deployment period.

Table 4: Vessel estimates for released bluefin tuna

Release Op #*	Vessel estimate**			Release report		
	Estimate of amount released recorded by the vessel (Yes / No)	#	Kg	Release report produced (Yes / No)	Release report document #	Release report validated by observer (Yes / No)
N/A						

* Release operation as per Table 3

** As recorded in the release report

4. Summary of Transfer Activities

Table 5: Transfer Activities

Fishing Op #*	Transfer Op #	Start**		Position***		Towing Vessel Name	Towing Vessel ICCAT #	Towing Cage #	Operation monitored by observer (Yes / No)	ITD Signed by Obs. (Yes / No)
		Date	Time	Lat	Long					
1	1	29/05/2023	09:00	38.98333333	0.566666667			ESP-051R	Yes	Yes
2	2	30/05/2023	12:34	38.98333333	0.566666667			ESP-055R	Yes	Yes
3	3	31/05/2023	17:23	38.06666667	0.733333333			ESP-045R	Yes	Yes

* Fishing operation as per Table 1.

** Date and time as recorded by the observer

*** Position as recorded by the observer

Table 5a: Voluntary and/or Control Transfer Activities

Transfer Op #*	Voluntary / Control Transfer Op #	Type (Voluntary or Control)	Start**		Position***		Receiving Vessel Name	Receiving Vessel ICCAT #	Receiving Cage #	Operation monitored by observer (Yes / No)	ITD Signed by Obs. (Yes / No)
			Date	Time	Lat	Long					
N/A											

* Transfer operation as per Table 5.

** Date and time as recorded by the observer

*** Position as recorded by the observer

Table 6: Video records used to estimate the number of fish transferred.

Fishing Op #*	Transfer Op #**	Voluntary or Control Transfer Op #***	Transfer recorded by Video camera (Yes / No)	Video Quality****	Estimate of amount of BFT based on video (Yes / No)	Cage seals placed on door (Yes / No)	Cage seal identification numbers
1	1		Yes	3	Yes	No	N/A
2	2		Yes	4	Yes	No	N/A
3	3		Yes	4	Yes	No	N/A

* Fishing operation as per Table 1.

** Transfer operations as per Table 5.

*** Voluntary/Control transfer operation as per table 5a

**** Rated from 1 to 5 (1 = very poor; 2 = poor, 3 = average; 4= good 5 = excellent)

Table 7: Vessel and Observer estimates transferred tuna

Fishing Op #*	Transfer Op #**	Voluntary or Control Transfer Op #***	Vessel Estimate****		Observer Estimate	
			#	kg	#	kg
1	1		1000	150000	1077	
2	2		1651	247750	1758	
3	3		680	86859	672	

* Fishing operation as per Table 1.

** Transfer operations as per Table 5.

*** Control/Voluntary transfer operation as per table 5a

**** As recorded in the ITD

The observer was not able to estimate the weight of the transferred tuna.

5. Vessel and Observer Estimate for Total Catch of BFT

Table 8: Total catch records for bluefin tuna

Fishing Op #*	BFT	Vessel Catch Record**		Observer Catch Record		Fishing Logbook reference #	BCD reference #	ITD reference #
		# (n)	Wt (kg)	# (n)	Wt (kg)			
1	Live fish	1000	150000	1077		ESP-TRP-02527420230525145726	ES23901447 / IT23900804 / CY23900031	UE-ESP-2023/051/ITD
	Dead fish	0	0	0	0			
2	Live fish	1651	247750	1758		ESP-TRP-02527420230525145726	ES23901448 / IT23900807 / CY23900032	UE-ESP-2023/052/ITD
	Dead fish	1	250	1	250			
3	Live fish	680	86859	672		ESP-TRP-02527420230525145726	ES23901467 / IT23900878 / CY23900036	UE-ESP-2023/053/ITD
	Dead fish	0	0	0	0			

* Fishing operation as per Table 1.

** As recorded in the eBCD

Table 9: Records of catches allocated to the vessel by JFO

Date	Fishing Logbook #	Allocated catch*		Catching Vessel Name	Catching Vessel Name ICCAT #
		#	Kg		
29/05/2023	ESPTRP02527420230525145726	217	32008.95		
30/05/2023	ESPTRP02527420230525145726	357	52868.11575		
31/05/2023	ESPTRP02527420230525145726	148	18535.10262		
31/05/2023	ESPTRP02527420230525145726	874	122592.1446		
03/06/2023	ESPTRP02527420230525145726	328	42721.279		

Date	Fishing Logbook #	Allocated catch*		Catching Vessel Name	Catching Vessel Name ICCAT #
		#	Kg		
04/06/2023	ESPTRP02527420230525145726	230	21296.6214		

* As recorded in the logbook

6. By-catch / Other Species Records

Table 10: Catches of other species.

Fishing Op #*	Species**	Discarded		Retained		Released alive from net	Observed in transfer video	Recorded in logbook***
		#	kg	#	kg			
3	BON			1	8		No	Yes
3	EAG					2	No	N/A

* Fishing operation as per Table 1.

** Three letter FAO species Code

*** In line with Rec. 22-12, all interactions with sea turtles must be reported.

7. Checklist of requirements under ICCAT conservation and management measures

Table 11. Summary of potential non-compliances

Potential Non-compliance Event	Operation type and number*
	N/A
N/A	

* Fishing operations as per Table 1.
Release operations as per Table 3.
Transfer operations as per Table 5.
Voluntary / control transfer operations as per Table 5a.
No potential non-compliances were observed during the deployment period.

8. Summary of sampling performed

Table 12. Summary of sampling performed

Fishing Op #*	Number of fish measured for Length	Number of fish measured for Weight	Number of biological samples collected	Number of tagged BFT
2	1	1	0	0

* Fishing operation as per Table 1

Table 13. Summary of tag recoveries and samples taken

Fishing op #*	Type of tag	Tag number/s	Length	Length type**	Weight	Weight type***	Biological Sample Collected	Sample type****
N/A								

** Fishing operation as per Table 1

** SFL – Straight forked length / CFL – Curved fork length

*** Weight measures are round weight: weight of the whole fish (RWT); gutted weight: weight without guts and gonads (GWT); gutted and gilled: weight without guts, gonads and gills (GGWT); gutted gilled and tailed: weight without guts, gonads, gills and tail (GGTWT); and dressed weight: weight of fish gutted, head and tail off (DWT). Other, please describe.

**** Fin clip (genetic), or muscle tissue (genetic) and dorsal fin ray (ageing) if possible

Appendix 1: Potential non-compliant and vessel of interest Vessel sightings

Table 14. Details of vessel sightings

Vessel Name	ICCAT #	Flag	IRCS.	Role*	PNC observed	Notes
		EU.España		Towing	No	TOP1
		EU.España		Towing	No	TOP2
		EU.España		Inspection	No	Inspection 12:30: EU-ES0238/2021; and EU-ES0206/2021
		EU.España		Towing	No	TOP3

* Carrier, Catching, Dive, Farm, Inspection, Support, Towing, Other.

ICCAT ROP-BFT 2023



Observer Deployment Final Report
Deployment on Purse Seine Vessel

Deployment Request Number: <u>000EU005</u>	
Vessel Name	
Vessel ICCAT Ref. No.	
Vessel Flag:	EU.España
Vessel Operating Company	
JFO number (N/A if not applicable)	2023-011
JFO catch Allocation Key (N/A if not applicable)	22.464
Observer Name	Viktoria Kiralyova
Observer ICCAT ID No	805
Signature	

Deployment details

Activity	Date from (dd/mm/yyyy)	Date to (dd/mm/yyyy)	Comment
Briefing	21/05/2023		Valencia, Spain
Date of departure	22/05/2023		
Arrival in port	22/05/2023		Cartagena, Spain
Embarkation	22/05/2023		
Request dates	24/05/2023	01/07/2023	
Monitoring dates	22/05/2023	02/06/2023	
Disembarkation	02/06/2023		
Depart port	02/06/2023		Cartagena, Spain
Return home	05/06/2023		
Debriefing	03/06/2023	04/06/2023	L'Ametlla de Mar, Spain

1. Summary of all fishing activities

Table 1: Summary of all Fishing operations

Fishing Op #*	Operation Type**	Date***	Time****		Position*****		Operation monitored by observer (Yes / No)	Fish caught (Alive / Dead / Both / No)	Transfer operation carried out (Yes / No)	N° of transfer operations (excluding voluntary or control)	N° of voluntary and/or control operations	Bycatch landed or observed (Yes / No)	Fish released (Yes / No)*****
			Start	End	Lat	Long							
1	JFO	26/05/2023	08:15	08:40	38.61	0.982	Yes	Both	Yes	1	0	No	No
2	JFO	29/05/2023	18:04	18:29	38.37	1.096	Yes	Alive	Yes	1	0	Yes	No

* Fishing operation number: Unique identification field linked to the deployment data set

** Standard Operation / JFO

*** Date as recorded by the observer

**** Time as recorded by the observer

***** Position as recorded by the observer

***** Following a release order

2. Summary of Prior-Transfer Notification, Transfer Authorisation and Release Order records

Table 2: Vessel records of Prior-transfer Notification, Transfer Authorisation and Release Orders.

Fishing Op #*	Prior-Transfer Notification			Transfer Authorisation		Release order			
	BFT #	BFT kg	Verification**	Authorisation. Number	Verification**	Ref. Number	BFT #	BFT kg	Verification**
1	2000	250000	e-copy Control Documents	UE-ESP/2023/AUT/026	e-copy Control Documents				
2	1000	150000	e-copy Control Documents	UE-ESP/2023/AUT/027	e-copy Control Documents				

* Fishing operation numbers as in Table 1.

** Verification Types: Hardcopy/e-copy control record or verbal confirmation from vessel master

3. Summary of Release Operations

Table 3: Summary of all Release operations

Fishing Op #*	Release Op #	Start		Position		Operation monitored by observer (Yes / No)	Release before or after transfer (Before / After)
		Date	Time	Latitude	Longitude		
N/A							

* Fishing operation as per Table 1.

** Date and time as recorded by the observer

*** Position as recorded by the observer

No release operations were performed during the deployment period.

Table 4: Vessel estimates for released bluefin tuna

Release Op #*	Vessel estimate**			Release report		
	Estimate of amount released recorded by the vessel (Yes / No)	#	Kg	Release report produced (Yes / No)	Release report document #	Release report validated by observer (Yes / No)
N/A						

* Release operation as per Table 3

** As recorded in the release report

4. Summary of Transfer Activities

Table 5: Transfer Activities

Fishing Op #*	Transfer Op #	Start**		Position***		Towing Vessel Name	Towing Vessel ICCAT #	Towing Cage #	Operation monitored by observer (Yes / No)	ITD Signed by Obs. (Yes / No)
		Date	Time	Lat	Long					
1	1	26/05/2023	14:55	38.63333333	0.98333333			ESP-032R	Yes	Yes
2	2	30/05/2023	07:38	38.38333333	1.01666667			ESP-040R	Yes	Yes

* Fishing operation as per Table 1.

** Date and time as recorded by the observer

*** Position as recorded by the observer

Table 5a: Voluntary and/or Control Transfer Activities

Transfer Op #*	Voluntary / Control Transfer Op #	Type (Voluntary or Control)	Start**		Position***		Receiving Vessel Name	Receiving Vessel ICCAT #	Receiving Cage #	Operation monitored by observer (Yes / No)	ITD Signed by Obs. (Yes / No)
			Date	Time	Lat	Long					
N/A											

* Transfer operation as per Table 5.

** Date and time as recorded by the observer

*** Position as recorded by the observer

Table 6: Video records used to estimate the number of fish transferred.

Fishing Op #*	Transfer Op #**	Voluntary or Control Transfer Op #***	Transfer recorded by Video camera (Yes / No)	Video Quality****	Estimate of amount of BFT based on video (Yes / No)	Cage seals placed on door (Yes / No)	Cage seal identification numbers
1	1		Yes	4	Yes	No	
2	2		Yes	3	Yes	No	

* Fishing operation as per Table 1.

** Transfer operations as per Table 5.

*** Voluntary/Control transfer operation as per table 5a

**** Rated from 1 to 5 (1 = very poor; 2 = poor, 3 = average; 4= good 5 = excellent)

Table 7: Vessel and Observer estimates transferred tuna

Fishing Op #*	Transfer Op #**	Voluntary or Control Transfer Op #***	Vessel Estimate****		Observer Estimate	
			#	kg	#	kg
1	1		1764	230176	1740	
2	2		800	120000	870	

* Fishing operation as per Table 1.

** Transfer operations as per Table 5.

*** Control/Voluntary transfer operation as per table 5a

**** As recorded in the ITD

The observer was not able to estimate the weight of the transferred tuna.

5. Vessel and Observer Estimate for Total Catch of BFT

Table 8: Total catch records for bluefin tuna

Fishing Op #*	BFT	Vessel Catch Record**		Observer Catch Record		Fishing Logbook reference #	BCD reference #	ITD reference #
		# (n)	Wt (kg)	# (n)	Wt (kg)			
1	Live fish	1764	230176	1740		ESP-TRP-02527520230525150605	ES23901403, FR23900802	UE- ESP/2023/026/ITD
	Dead fish	14	2676	14	2676			
2	Live fish	800	120000	870		ESP-TRP-02527520230525150605	ES23901436, FR23900869	UE- ESP/2023/027/ITD
	Dead fish	0	0	0	0			

* Fishing operation as per Table 1.

** As recorded in the eBCD

Table 9: Records of catches allocated to the vessel by JFO

Date	Fishing Logbook #	Allocated catch*		Catching Vessel Name	Catching Vessel Name ICCAT #
		#	Kg		
26/06/2023	ESP-TRP-02527520230525150605	411	51706.7367		
26/06/2023	ESP-TRP-02527520230525150605	752	101593.44		
28/05/2023	ESP-TRP-02527520230525150605	426	72558.72		
28/05/2023	ESP-TRP-02527520230525150605	561	75842.9568		
28/05/2023	ESP-TRP-02527520230525150605	566	87160.32		
28/05/2023	ESP-TRP-02527520230525150605	898	134784		

Date	Fishing Logbook #	Allocated catch*		Catching Vessel Name	Catching Vessel Name ICCAT #
		#	Kg		
29/05/2023	ESP-TRP- 02527520230525150605	185	26956.8		
29/05/2023	ESP-TRP- 02527520230525150605	287	43205.0112		
29/05/2023	ESP-TRP- 02527520230525150605	591	1000019.837		
30/05/2023	ESP-TRP- 02527520230525150605	359	61221.81312		

* As recorded in the logbook

6. By-catch / Other Species Records

Table 10: Catches of other species.

Fishing Op #*	Species**	Discarded		Retained		Released alive from net	Observed in transfer video	Recorded in logbook***
		#	kg	#	kg			
2	SWO			1				Yes

* Fishing operation as per Table 1.

** Three letter FAO species Code

*** In line with Rec. 22-12, all interactions with sea turtles must be reported.

7. Checklist of requirements under ICCAT conservation and management measures

Table 11. Summary of potential non-compliances

Potential Non-compliance Event	Operation type and number*
	N/A
N/A	

* Fishing operations as per Table 1.
Release operations as per Table 3.
Transfer operations as per Table 5.
Voluntary / control transfer operations as per Table 5a.
No potential non-compliances were observed during the deployment period.

8. Summary of sampling performed

Table 12. Summary of sampling performed

Fishing Op #*	Number of fish measured for Length	Number of fish measured for Weight	Number of biological samples collected	Number of tagged BFT
1	12	14	0	0

* Fishing operation as per Table 1

Table 13. Summary of tag recoveries and samples taken

Fishing op #*	Type of tag	Tag number/s	Length	Length type**	Weight	Weight type***	Biological Sample Collected	Sample type****
N/A								

** Fishing operation as per Table 1

** SFL – Straight forked length / CFL – Curved fork length

*** Weight measures are round weight: weight of the whole fish (RWT); gutted weight: weight without guts and gonads (GWT); gutted and gilled: weight without guts, gonads and gills (GGWT); gutted gilled and tailed: weight without guts, gonads, gills and tail (GGTWT); and dressed weight: weight of fish gutted, head and tail off (DWT). Other, please describe.

**** Fin clip (genetic), or muscle tissue (genetic) and dorsal fin ray (ageing) if possible

Appendix 1: Potential non-compliant and vessel of interest Vessel sightings

Table 14. Details of vessel sightings

Vessel Name	ICCAT #	Flag	IRCS.	Role*	PNC observed	Notes
		EU.España		Towing	No	
		EU.España		Towing	No	
		EU.España		Inspection	No	

* Carrier, Catching, Dive, Farm, Inspection, Support, Towing, Other.

ICCAT ROP-BFT 2023



Observer Deployment Final Report
Deployment on Purse Seine Vessel

Deployment Request Number: <u>000EU006</u>	
Vessel Name	
Vessel ICCAT Ref. No.	
Vessel Flag:	EU.España
Vessel Operating Company	
JFO number (N/A if not applicable)	2023-010
JFO catch Allocation Key (N/A if not applicable)	24.8906
Observer Name	Lauro David SILVA DE BRITO
Observer ICCAT ID No	799
Signature	

Deployment details

Activity	Date from (dd/mm/yyyy)	Date to (dd/mm/yyyy)	Comment
Briefing	17/05/2023		Valencia, Portugal
Date of departure	24/05/2023		
Arrival in port	23/05/2023		l'Ametlla de Mar, Spain
Embarkation	24/05/2023		
Request dates	24/05/2023		
Monitoring dates	24/05/2023	01/06/2023	
Disembarkation	01/06/2023		
Depart port	01/06/2023		l'Ametlla de Mar, Spain
Return home	04/06/2023		
Debriefing	02/06/2023	03/06/2023	l'Ametlla de Mar, Spain

1. Summary of all fishing activities

Table 1: Summary of all Fishing operations

Fishing Op #*	Operation Type**	Date***	Time****		Position*****		Operation monitored by observer (Yes / No)	Fish caught (Alive / Dead / Both / No)	Transfer operation carried out (Yes / No)	N° of transfer operations (excluding voluntary or control)	N° of voluntary and/or control operations	Bycatch landed or observed (Yes / No)	Fish released (Yes / No)*****
			Start	End	Lat	Long							
1	JFO	29/05/2023	06:26	06:58	38.91	0.599	Yes	Both	Yes	1	2	Yes	No
2	JFO	30/05/2023	07:20	07:50	38.91	0.563	Yes	No	No	0	0	No	No
3	JFO	31/05/2023	06:46	07:14	39.02	0.759	Yes	Alive	No	0	0	Yes	Yes

* Fishing operation number: Unique identification field linked to the deployment data set

** Standard Operation / JFO

*** Date as recorded by the observer

**** Time as recorded by the observer

***** Position as recorded by the observer

***** Following a release order

2. Summary of Prior-Transfer Notification, Transfer Authorisation and Release Order records

Table 2: Vessel records of Prior-transfer Notification, Transfer Authorisation and Release Orders.

Fishing Op #*	Prior-Transfer Notification			Transfer Authorisation		Release order			
	BFT #	BFT kg	Verification**	Authorisation. Number	Verification**	Ref. Number	BFT #	BFT kg	Verification**
1	1000	140000	e-copy Control Documents	UE-ESP/2023/AUT/126	e-copy Control Documents				

* Fishing operation numbers as in Table 1.

** Verification Types: Hardcopy/e-copy control record or verbal confirmation from vessel master

3. Summary of Release Operations

Table 3: Summary of all Release operations

Fishing Op #*	Release Op #	Start		Position		Operation monitored by observer (Yes / No)	Release before or after transfer (Before / After)
		Date	Time	Latitude	Longitude		
N/A							

* Fishing operation as per Table 1.

** Date and time as recorded by the observer

*** Position as recorded by the observer

No release operations were performed during the deployment period.

Table 4: Vessel estimates for released bluefin tuna

Release Op #*	Vessel estimate**			Release report		
	Estimate of amount released recorded by the vessel (Yes / No)	#	Kg	Release report produced (Yes / No)	Release report document #	Release report validated by observer (Yes / No)
N/A						

* Release operation as per Table 3

** As recorded in the release report

4. Summary of Transfer Activities

Table 5: Transfer Activities

Fishing Op #*	Transfer Op #	Start**		Position***		Towing Vessel Name	Towing Vessel ICCAT #	Towing Cage #	Operation monitored by observer (Yes / No)	ITD Signed by Obs. (Yes / No)
		Date	Time	Lat	Long					
1	1	29/05/2023	12:28	38.9	0.583333333			ESP-008R	Yes	No

* Fishing operation as per Table 1.

** Date and time as recorded by the observer

*** Position as recorded by the observer

The video of the transfer was not of sufficient quality to estimate the amount of tuna transferred.

Table 5a: Voluntary and/or Control Transfer Activities

Transfer Op #*	Voluntary / Control Transfer Op #	Type (Voluntary or Control)	Start**		Position***		Receiving Vessel Name	Receiving Vessel ICCAT #	Receiving Cage #	Operation monitored by observer (Yes / No)	ITD Signed by Obs. (Yes / No)
			Date	Time	Lat	Long					
1	1	Voluntary Transfer	29/05/2023	16:00	38.9167	0.61667			ESP-003R	No	Yes
1	2	Voluntary Transfer	29/05/2023	17:29	38.9167	0.61667			ESP-008R	No	Yes

* Transfer operation as per Table 5.

** Date and time as recorded by the observer

*** Position as recorded by the observer

The second voluntary transfer was carried out in line with Spanish requirements for the tuna to be returned to the original cage at the end of a voluntary transfer or series of transfers. Both operations and videos were compliant.

Table 6: Video records used to estimate the number of fish transferred.

Fishing Op #*	Transfer Op #**	Voluntary or Control Transfer Op #***	Transfer recorded by Video camera (Yes / No)	Video Quality****	Estimate of amount of BFT based on video (Yes / No)	Cage seals placed on door (Yes / No)	Cage seal identification numbers
1	1		Yes	2	No	No	N/A
1	1	1	Yes	3	Yes	No	N/A
1	1	2	Yes	3	Yes	No	N/A

* Fishing operation as per Table 1.

** Transfer operations as per Table 5.

*** Voluntary/Control transfer operation as per table 5a

**** Rated from 1 to 5 (1 = very poor; 2 = poor, 3 = average; 4= good 5 = excellent)

The quality of the original video for transfer 1 did not allow an independent estimate of the amount of tuna transferred.

Table 7: Vessel and Observer estimates transferred tuna

Fishing Op #*	Transfer Op #**	Voluntary or Control Transfer Op #***	Vessel Estimate****		Observer Estimate	
			#	kg	#	kg
1	1	1	2497	278724	2607	
2			0	0	0	0
3			0	0	0	0

* Fishing operation as per Table 1.

** Transfer operations as per Table 5.

*** Control/Voluntary transfer operation as per table 5a

**** As recorded in the ITD

The observer was not able to estimate the weight of the transferred tuna. The estimate of the amount transferred was based on the 1st voluntary transfer.

5. Vessel and Observer Estimate for Total Catch of BFT

Table 8: Total catch records for bluefin tuna

Fishing Op #*	BFT	Vessel Catch Record**		Observer Catch Record		Fishing Logbook reference #	BCD reference #	ITD reference #
		# (n)	Wt (kg)	# (n)	Wt (kg)			
1	Live fish	2497	278724	2607		ESP-TRP-02464820230524212222	ES23901430, FR23900845, IT23900731	UE- ESP/2023/126/ITD
	Dead fish	13	2355	9	1918			
2	Live fish	0	0	0	0	ESP-TRP-02464820230524212222		
	Dead fish	0	0	0	0			
3	Live fish	0	0	0	0	ESP-TRP-02464820230524212222		
	Dead fish	0	0	0	0			

* Fishing operation as per Table 1.

** As recorded in the eBCD

The vessel recorded a total of 13 dead fish. The observer was only able to independently verify 9 dead fish.

Table 9: Records of catches allocated to the vessel by JFO

Date	Fishing Logbook #	Allocated catch*		Catching Vessel Name	Catching Vessel Name ICCAT #
		#	Kg		
26/05/2023	ESP-TRP- 02464820230524212222	393	58204.18		
27/05/2023	ESP-TRP- 02464820230524212222	398	65670.11		
27/05/2023	ESP-TRP- 02464820230524212222	569	75809.3		
27/05/2023	ESP-TRP- 02464820230524212222	672	104281.65		

Date	Fishing Logbook #	Allocated catch*		Catching Vessel Name	Catching Vessel Name ICCAT #
		#	Kg		
28/05/2023	ESP-TRP- 02464820230524212222	359	57826.59		
28/05/2023	ESP-TRP- 02464820230524212222	436	68067.82		
29/05/2023	ESP-TRP- 02464820230524212222	203	32090.95		
29/05/2023	ESP-TRP- 02464820230524212222	637	68929.54		
29/05/2023	ESP-TRP- 02464820230524212222	637	69376.07		
30/05/2023	ESP-TRP- 02464820230524212222	39	5973.74		
30/05/2023	ESP-TRP- 02464820230524212222	173	16528.6		
30/05/2023	ESP-TRP- 02464820230524212222	387	48086.65		
31/05/2023	ESP-TRP- 02464820230524212222	335	33383.52		

* As recorded in the logbook

6. By-catch / Other Species Records

Table 10: Catches of other species.

Fishing Op #*	Species**	Discarded		Retained		Released alive from net	Observed in transfer video	Recorded in logbook***
		#	kg	#	kg			
1	ALB	0	0	3	9	0	0	Yes
3	ALB	0	0	1	5	1	0	Yes

* Fishing operation as per Table 1.

** Three letter FAO species Code

*** In line with Rec. 22-12, all interactions with sea turtles must be reported.

7. Checklist of requirements under ICCAT conservation and management measures

Table 11. Summary of potential non-compliances

Potential Non-compliance Event	Operation type and number*
	N/A
N/A	

* Fishing operations as per Table 1.
Release operations as per Table 3.
Transfer operations as per Table 5.
Voluntary / control transfer operations as per Table 5a.
No potential non-compliances were observed during the deployment period.

8. Summary of sampling performed

Table 12. Summary of sampling performed

Fishing Op #*	Number of fish measured for Length	Number of fish measured for Weight	Number of biological samples collected	Number of tagged BFT
1	9	9	0	0

* Fishing operation as per Table 1

Table 13. Summary of tag recoveries and samples taken

Fishing op #*	Type of tag	Tag number/s	Length	Length type**	Weight	Weight type***	Biological Sample Collected	Sample type****
N/A								

** Fishing operation as per Table 1

** SFL – Straight forked length / CFL – Curved fork length

*** Weight measures are round weight: weight of the whole fish (RWT); gutted weight: weight without guts and gonads (GWT); gutted and gilled: weight without guts, gonads and gills (GGWT); gutted gilled and tailed: weight without guts, gonads, gills and tail (GGTWT); and dressed weight: weight of fish gutted, head and tail off (DWT). Other, please describe.

**** Fin clip (genetic), or muscle tissue (genetic) and dorsal fin ray (ageing) if possible

Appendix 1: Potential non-compliant and vessel of interest Vessel sightings

Table 14. Details of vessel sightings

Vessel Name	ICCAT #	Flag	IRCS.	Role*	PNC observed	Notes
		EU.France		Inspection	No	Affaires Maritimes vessel surveying operations
		EU.España		Inspection	No	ICCAT inspectors boarded the vessel with Navy divers at 12:05, leaving the vessel at 16:30 approximately. Inspectors ID: EU-ES0238/2021, EU-ES0206/2021
		EU.España		Towing	No	Towing vessel with cage ESP-008R
		EU.Italy		Towing	No	Towing vessel with cage ESP-003R

* Carrier, Catching, Dive, Farm, Inspection, Support, Towing, Other.

ICCAT ROP-BFT 2023



**Observer Deployment Final Report
Deployment on Purse Seine Vessel**

Deployment Request Number: <u>000EU007</u>	
Vessel Name	
Vessel ICCAT Ref. No.	
Vessel Flag:	EU.Cyprus
Vessel Operating Company	
JFO number (N/A if not applicable)	2023-016
JFO catch Allocation Key (N/A if not applicable)	7.0635
Observer Name	Lucija Radalj
Observer ICCAT ID No	741
Signature	

Deployment details

Activity	Date from (dd/mm/yyyy)	Date to (dd/mm/yyyy)	Comment
Briefing	19/05/2023		Split, Croatia
Date of departure	20/05/2023		
Arrival in port	20/05/2023		Valleta, Malta
Embarkation	20/05/2023		
Request dates	20/05/2023	01/07/2023	
Monitoring dates	20/05/2023	07/06/2023	
Disembarkation	07/06/2023		
Depart port	07/06/2023		Valleta, Malta
Return home	12/06/2023		
Debriefing	08/06/2023	06/06/2023	l'Ametlla de Mar, Spain

1. Summary of all fishing activities

Table 1: Summary of all Fishing operations

Fishing Op #*	Operation Type**	Date***	Time****		Position*****		Operation monitored by observer (Yes / No)	Fish caught (Alive / Dead / Both / No)	Transfer operation carried out (Yes / No)	N° of transfer operations (excluding voluntary or control)	N° of voluntary and/or control operations	Bycatch landed or observed (Yes / No)	Fish released (Yes / No)*****
			Start	End	Lat	Long							
N/A													

* Fishing operation number: Unique identification field linked to the deployment data set

** Standard Operation / JFO

*** Date as recorded by the observer

**** Time as recorded by the observer

***** Position as recorded by the observer

***** Following a release order

No fishing operations were performed during the deployment period.

2. Summary of Prior-Transfer Notification, Transfer Authorisation and Release Order records

Table 2: Vessel records of Prior-transfer Notification, Transfer Authorisation and Release Orders.

Fishing Op #*	Prior-Transfer Notification			Transfer Authorisation		Release order			
	BFT #	BFT kg	Verification**	Authorisation. Number	Verification**	Ref. Number	BFT #	BFT kg	Verification**
N/A									

* Fishing operation numbers as in Table 1.

** Verification Types: Hardcopy/e-copy control record or verbal confirmation from vessel master

3. Summary of Release Operations

Table 3: Summary of all Release operations

Fishing Op #*	Release Op #	Start		Position		Operation monitored by observer (Yes / No)	Release before or after transfer (Before / After)
		Date	Time	Latitude	Longitude		
N/A							

* Fishing operation as per Table 1.

** Date and time as recorded by the observer

*** Position as recorded by the observer

No release operations were performed during the deployment period.

Table 4: Vessel estimates for released bluefin tuna

Release Op #*	Vessel estimate**			Release report		
	Estimate of amount released recorded by the vessel (Yes / No)	#	Kg	Release report produced (Yes / No)	Release report document #	Release report validated by observer (Yes / No)
N/A						

* Release operation as per Table 3

** As recorded in the release report

4. Summary of Transfer Activities

Table 5: Transfer Activities

Fishing Op #*	Transfer Op #	Start**		Position***		Towing Vessel Name	Towing Vessel ICCAT #	Towing Cage #	Operation monitored by observer (Yes / No)	ITD Signed by Obs. (Yes / No)
		Date	Time	Lat	Long					
N/A										

* Fishing operation as per Table 1.

** Date and time as recorded by the observer

*** Position as recorded by the observer

No transfer operations were performed during the deployment period.

Table 5a: Voluntary and/or Control Transfer Activities

Transfer Op #*	Voluntary / Control Transfer Op #	Type (Voluntary or Control)	Start**		Position***		Receiving Vessel Name	Receiving Vessel ICCAT #	Receiving Cage #	Operation monitored by observer (Yes / No)	ITD Signed by Obs. (Yes / No)
			Date	Time	Lat	Long					
N/A											

* Transfer operation as per Table 5.

** Date and time as recorded by the observer

*** Position as recorded by the observer

Table 6: Video records used to estimate the number of fish transferred.

Fishing Op #*	Transfer Op #**	Voluntary or Control Transfer Op #***	Transfer recorded by Video camera (Yes / No)	Video Quality****	Estimate of amount of BFT based on video (Yes / No)	Cage seals placed on door (Yes / No)	Cage seal identification numbers
N/A							

* Fishing operation as per Table 1.

** Transfer operations as per Table 5.

*** Voluntary/Control transfer operation as per table 5a

**** Rated from 1 to 5 (1 = very poor; 2 = poor, 3 = average; 4= good 5 = excellent)

Table 7: Vessel and Observer estimates transferred tuna

Fishing Op #*	Transfer Op #**	Voluntary or Control Transfer Op #***	Vessel Estimate****		Observer Estimate	
			#	kg	#	kg
N/A						

* Fishing operation as per Table 1.

** Transfer operations as per Table 5.

*** Control/Voluntary transfer operation as per table 5a

**** As recorded in the ITD

5. Vessel and Observer Estimate for Total Catch of BFT

Table 8: Total catch records for bluefin tuna

Fishing Op #*	BFT	Vessel Catch Record**		Observer Catch Record		Fishing Logbook reference #	BCD reference #	ITD reference #
		# (n)	Wt (kg)	# (n)	Wt (kg)			
N/A	Live fish							
	Dead fish							

* Fishing operation as per Table 1.

** As recorded in the eBCD

Table 9: Records of catches allocated to the vessel by JFO

Date	Fishing Logbook #	Allocated catch*		Catching Vessel Name	Catching Vessel Name ICCAT #
		#	Kg		
28/05/2023	DYPSOHZDNM	70	10595.25		
30/05/2023	PDTOHNVBQE	289	40579.1		
30/05/2023	WBFPPCUHKW	116	17499.82		
31/05/2023	IUPQGZKXWI	48	6135.28		
03/06/2023	PVKKJIUVTK	108	14141.12		
04/06/2023	RPGINHVJMQ	76	7049.37		

* As recorded in the logbook

6. By-catch / Other Species Records

Table 10: Catches of other species.

Fishing Op #*	Species**	Discarded		Retained		Released alive from net	Observed in transfer video	Recorded in logbook***
		#	kg	#	kg			
N/A								

* Fishing operation as per Table 1.

** Three letter FAO species Code

*** In line with Rec. 22-12, all interactions with sea turtles must be reported.

There was no bycatch observed during the deployment period.

7. Checklist of requirements under ICCAT conservation and management measures

Table 11. Summary of potential non-compliances

Potential Non-compliance Event	Operation type and number*
	Other
Official Documentation - Incomplete and/or incorrect logbook information	X

* Fishing operations as per Table 1.
 Release operations as per Table 3.
 Transfer operations as per Table 5.
 Voluntary / control transfer operations as per Table 5a.

Incorrect information was recorded in the logbook, specifically that the vessel has recorded in its logbook as having left port on 25/05/2023. However, the vessel has remained in port for the entire duration. This is in potential non-compliance with Rec. 21-08 Para 74; Annex 2.

8. Summary of sampling performed

Table 12. Summary of sampling performed

Fishing Op #*	Number of fish measured for Length	Number of fish measured for Weight	Number of biological samples collected	Number of tagged BFT
N/A				

* Fishing operation as per Table 1
No sampling carried out.

Table 13. Summary of tag recoveries and samples taken

Fishing op #*	Type of tag	Tag number/s	Length	Length type**	Weight	Weight type***	Biological Sample Collected	Sample type****
N/A								

** Fishing operation as per Table 1

** SFL – Straight forked length / CFL – Curved fork length

*** Weight measures are round weight: weight of the whole fish (RWT); gutted weight: weight without guts and gonads (GWT); gutted and gilled: weight without guts, gonads and gills (GGWT); gutted gilled and tailed: weight without guts, gonads, gills and tail (GGTWT); and dressed weight: weight of fish gutted, head and tail off (DWT). Other, please describe.

**** Fin clip (genetic), or muscle tissue (genetic) and dorsal fin ray (ageing) if possible

Appendix 1: Potential non-compliant and vessel of interest Vessel sightings

Table 14. Details of vessel sightings

Vessel Name	ICCAT #	Flag	IRCS.	Role*	PNC observed	Notes
N/A						

* Carrier, Catching, Dive, Farm, Inspection, Support, Towing, Other.

ROP-BFT de l'ICCAT 2023



**Rapport final de déploiement d'observateurs
Déploiement à bord d'un thonier sennear**

Numéro de la requête de déploiement : <u>000EU008</u>	
Nom du navire	
Numéro ICCAT du navire	
Pavillon du navire	EU.France
Armement/société d'exploitation du navire	
Numéro de l'OPC (N/A si non applicable)	2023-011
Clé d'allocation du navire dans l'OPC (N/A si non applicable)	4.6383
Nom de l'observateur	Nicolas Adrian Rodriguez Comerci
Numéro ICCAT de l'observateur	975
Signature	

Détails du déploiement

Activité	du (jj/mm/aaaa)	au (jj/mm/aaaa)	Commentaires
Briefing	15/05/2023		Valencia, Espagne
Date de départ	24/05/2023		
Arrivée au port	01/06/2023		Sète, France
Embarquement	24/05/2023		
Dates de la requête	22/05/2023	01/07/2023	
Période d'observation	24/05/2023	01/06/2023	
Débarquement	01/06/2023		
Départ du port	02/06/2023		Sète, France
Retour domicile	02/06/2023		
Debriefing	06/06/2023	07/06/2023	L'Ametlla de Mar, Espagne

1. Résumé de toutes les opérations de pêche

Tableau 1 : Résumé de toutes les opérations de pêche

N° Opération de pêche*	Type d'opération **	Date***	Durée****		Position*****		Opération observée par l'obs (Oui/Non)	BFT capturé (Vivant/mort/ les deux/ non)	Opération de transfert effectuée	Nombre d'opération de transfert (à l'exclusion des transferts volontaires et de contrôle)	Nombre d'opération de transfert volontaires et de contrôle	Prise accessoire débarquée ou observée (Oui/ Non)	Capture remise à l'eau (Oui/ Non)
			Début	Fin	Lat	Long							
1	OPC	26/05/2023	12:07	14:36	38,66	0,919	Oui	Vivant	Oui	1	0	Non	Non

* Numéro de l'opération de pêche: numéro unique d'identification en lien avec les données de déploiement

** Opération de pêche standard (Standard) / Opération de Pêche Conjointe (OPC)

*** Date enregistrée par l'observateur

**** Heure enregistrée par l'observateur

***** Position enregistrée par l'observateur

***** Suite à un ordre de remise à l'eau

2. Résumé des Notifications Préalable de Transfert (NPT), Autorisations de transferts et des Ordres de remise à l'eau

Tableau 2 : Enregistrement par le navire des notifications Préalable de transfert, des autorisations de transfert et des ordres de remise à l'eau

N° Opération de pêche*	Notification Préalable de Transfert (NPT)			Autorisation de transfert		Ordre de remise à l'eau			
	Nbr BFT	BFT kg	Vérification**	Numéro d'autorisation	Vérification**	Numéro de remise à l'eau	Nbr BFT	BFT kg	Vérification**
1	3000	400000	document électronique	FRA-2023-AUT-0004	document électronique				

* Opérations de pêche comme indiqué tableau 1

** Méthodes de vérification : document papier, document électronique (VMS), confirmation verbale du capitaine du navire

Anne Antoine 2 n'a obtenu aucun Ordre de remise à l'eau au cours de la période de suivi.

3. Détails des opérations de remise à l'eau

Tableau 3 : Résumé des opérations de remise à l'eau

N° Opération de pêche*	N° de remise à l'eau	Début**		Position***		Opération suivie par l'obs (Oui/Non)	Remise à l'eau filmée (Oui/Non)	Rapport de remise à l'eau produit (Oui/Non)	Rapport de remise à l'eau validé par l'observateur (Oui/Non)	Une copie a-t-elle été fournie à l'observateur (Oui/Non)
		Date	Heure	Latitude	Longitude					
N/A										

* Opérations de pêche comme indiqué tableau 1

** Date et heure enregistrées par l'observateur

*** Position enregistrée par l'observateur

Pendant la période de suivi, Anne Antoine 2 n'a procédé à aucun lâcher de thon rouge.

Tableau 4 : Estimation par le navire de la quantité de thon rouge remise à l'eau suite à un ordre de remise à l'eau

N° de remise à l'eau*	Estimation par le navire des thons remis à l'eau**		Rapport de remise à l'eau		
	#	kg	Rapport de remise à l'eau produit (Oui/Non)	Rapport de remise à l'eau	Rapport de remise à l'eau validé par l'observateur (Oui / Non)
N/A					

* Opération de remise à l'eau comme indiqué tableau 3

** Comme indiqué dans le rapport de remise à l'eau

4. Résumé des opérations de transfert

Tableau 5 : Opérations de transfert

N° Opération de pêche*	N° Opération de transfert*	Début**		Position***		Nom du remorqueur	Numéro ICCAT du remorqueur	Numéro de la cage	Opération suivie par l'obs (Oui/Non)	ITD signé par l'obs (Oui/Non)
		Date	Heure	Lat	Long					
1	1	27/05/2023	07:44	38,70166667	0,955333333			ESP-035R	Oui	Oui

* Opérations de pêche comme indiqué tableau 1

** Date et heure enregistrées par l'observateur

*** Position enregistrée par l'observateur

Table 5a : Opération de transfert volontaire et/ou de transfert de contrôle

N° Opération de transfert*	N° opération de transfert volontaire / de contrôle	Type de transfert (volontaire ou de contrôle)	Début**		Position***		Nom du remorqueur receveur	Numéro ICCAT du remorqueur	Numéro de la cage	Opération suivie par l'obs (Oui/Non)	ITD signé par l'obs (Oui/Non)
			Date	Heure	Lat	Long					
N/A											

* Voir tableau 5

** Date et heure enregistrées par l'observateur

*** Position enregistrée par l'observateur

Aucun transfert volontaire ou de contrôle n'a été effectué pendant la période de surveillance.

Tableau 6 : Enregistrement vidéo utilisé pour estimer la quantité de thon transférée.

N° Opération de pêche*	N° Opération de transfert**	N° opération de transfert volontaire / de contrôle ***	Enregistrement vidéo (Oui/Non)	Qualité de la vidéo****	Estimation basée sur l'enregistrement vidéo (Oui/Non)	Scellés de la cage placés sur la porte (Oui/Non)	Numéros d'identification des scellés de la cage
1	1		Oui	4	Oui	Non	N/A

* Opérations de pêche comme indiqué tableau 1

** Opération de transfert comme indiqué tableau 5

*** Opération de transfert volontaire/contrôle comme indiqué 5a

**** de 1 à 5 (1 = très mauvaise ; 2 = mauvaise ; 3 = moyenne ; 4 = bonne ; 5 = excellente)

Tableau 7 : Estimation du navire et de l'observateur de la quantité de thon rouge transférée

N° Opération de pêche*	N° Opération de transfert**	N° opération de transfert volontaire / de contrôle ***	Estimation du navire****		Estimation de l'observateur	
			Nombre	kg	Nombre	Kg
1	1		3350	425250	3368	

* Opérations de pêche comme indiqué tableau 1

** Opération de transfert comme indiqué tableau 5

*** Opération de transfert volontaire/contrôle comme indiqué 5a

**** Tel qu'enregistré dans l'ITD

L'observateur n'a pas été en mesure d'estimer le poids du thon transféré.

5. Estimation du poids total de thon capturé par le navire et l'observateur

Tableau 8 : Enregistrement des prises totales de thon rouge

N° Opération de pêche*	BFT	Enregistrement des captures par le navire**		Estimation de l'observateur		Numéro de la page du carnet de pêche	Numéro du BCD	Numéro d'ITD
		# (nbr)	Pds (kg)	# (nbr)	Pds (kg)			
1	vivant	3350	425250	3368		OOF20230527044302	ES23901405 / FR23900815	UE-FRA- 2023/091/ITD
	mort	0	0	0	0			

* Voir tableau 1.

** Tel qu'enregistré dans l'ITD

Tableau 9: Enregistrement des captures par le navire selon les allocations des autres navires de l'OPC

Date	Page du carnet de pêche	Capture allouée*		Nom du navire de capture	Numéro ICCAT du navire de capture
		Nombre	kg		
26/05/2023	OOF20230527044300	82	10676,253		
26/05/2023	OOF20230527044302	156	20976,712		
28/05/2023	OOF20230528044302	94	14981,709		
28/05/2023	OOF20230529044300	186	27829,8		
28/05/2023	OOF20230529044302	116	15659,828		
28/05/2023	OOF20230529044303	116	17996,604		
29/05/2023	OOF20230530044301	37	5565,96		
29/05/2023	OOF20230531044300	59	8920,842		

Date	Page du carnet de pêche	Capture allouée*		Nom du navire de capture	Numéro ICCAT du navire de capture
		Nombre	kg		
29/05/2023	OOF20230531044302	122	20651,799		
30/05/2023	OOF20230531044303	74	12640,898		

** Tel qu'enregistré dans carnet de pêche

6. Enregistrement des prises accessoires et autres captures

Tableau 10 : Prises d'autres espèces que le thon rouge par le navire

N° Opération de pêche*	Espèces**	Rejeté		Retenu à bord		Remis à l'eau depuis le filet	Observé dans la vidéo de transfert	Enregistré dans le carnet de pêche***
		Nombre	kg	Nombre	kg			
N/A								

* Opérations de pêche comme indiqué tableau 1

** Utilisez le code FAO à 3 lettres

*** Conformément à la Rec. 22-12, toutes les interactions avec les tortues de mer doivent être déclarées.

Aucune autre espèce n'a été vue.

7. Checklist des exigences liées aux mesures de conservation et de gestion de l'ICCAT

Tableau 11 : Résumé des Non-conformités potentielles observées

Non-conformités potentielles	Type et numéro de l'opération*
	N/A
N/A	

* Opérations de pêche comme indiqué tableau 1
Opération de remise à l'eau comme indiqué tableau 3
Opération de transfert comme indiqué tableau 5
Opération de transfert volontaire / de contrôle comme indiqué tableau 5a.
Aucun NCP n'a été envoyé pendant la période de surveillance.

8. Résumé des échantillonnages effectués

Tableau 12 : Résumé des échantillonnages effectués

N° Opération de pêche*	Nombre de poissons mesurés en longueur	Nombre de poissons mesurés en poids	Nombre d'échantillon biologique collectés	Nombre de BFT avec Tag
N/A				

* Opérations de pêche comme indiqué tableau 1

Aucune mortalité accidentelle n'a été observée pendant la période de déploiement.

Table 13. Résumé des tags récupérés

N° Opération de pêche*	Type de tag**	Numéro(s) de tag	État de la peau ***	Taille (cm)	Type de longueur mesuré****	Poids (kg)	Type de poids mesuré****	Echantillon biologique collectés (Oui/Non)	Type d'échantillon*****
N/A									

* Opérations de pêche comme indiqué tableau 1

** Tag spaghetti simple, tag spaghetti double, tag d'archivage électronique, tag acoustique

*** Insertion propre, peau infectée ou autre

**** SFL – Longueur de fourche droite/ CFL – Longueur de fourche courbée

***** Les mesures de poids sont les suivantes : poids rond : poids du poisson entier (RWT) ; poids éviscéré : poids sans les viscères et les gonades (GWT) ; poids éviscéré et sans branchies : poids sans les viscères, les gonades et les branchies (GGWT) ; poids éviscéré, sans branchies et sans queue : poids sans les viscères, les gonades, les branchies et la queue (GGTWT) ; et poids habillé : poids du poisson éviscéré, sans la tête ni la queue (DWT). Autre, veuillez décrire.

***** Clip de nageoire (génétique), tissu musculaire (génétique) et/ou rayon de nageoire dorsale (vieillessement).

Annexe 1 : Liste des navires observés impliqués dans les activités de capture/remorquage/support/autres opérations durant la campagne

Tableau 14 : Détails des navires observés

Nom du navire	Numéro ICCAT du navire	Pavillon	IRCS	Rôle*	PNC Observées	Commentaires
		EU.France		Inspection	Non	
		EU.España		Remorqueur	Non	

Navire de capture, Navire de transformation, Navire auxiliaire, Remorqueur, Navire de support, Autres (spécifiez)

ROP-BFT de l'ICCAT 2023



**Rapport final de déploiement d'observateurs
Déploiement à bord d'un thonier sennear**

Numéro de la requête de déploiement : <u>000EU009</u>	
Nom du navire	
Numéro ICCAT du navire	
Pavillon du navire	EU.France
Armement/société d'exploitation du navire	
Numéro de l'OPC (N/A si non applicable)	2023-010
Clé d'allocation du navire dans l'OPC (N/A si non applicable)	8.3165
Nom de l'observateur	Matteo Barbarini
Numéro ICCAT de l'observateur	699
Signature	

Détails du déploiement

Activité	du (jj/mm/aaaa)	au (jj/mm/aaaa)	Commentaires
Briefing	20/05/2023		Valencia, Espagne
Date de départ	22/05/2023		
Arrivée au port	22/05/2023		Sète, France
Embarquement	22/05/2023		
Dates de la requête	22/05/2023	01/07/2023	
Période d'observation	22/05/2023	02/06/2023	
Débarquement	02/06/2023		
Départ du port	02/06/2023		Sète, France
Retour domicile	06/06/2023		
Debriefing	03/06/2023	04/06/2023	l'Ametlla de Mar, Espagne

1. Résumé de toutes les opérations de pêche

Tableau 1 : Résumé de toutes les opérations de pêche

N° Opération de pêche*	Type d'opération**	Date***	Durée****		Position*****		Opération observée par l'obs (Oui/Non)	BFT capturé (Vivant/mort/ les deux/ non)	Opération de transfert effectuée	Nombre d'opération de transfert (à l'exclusion des transferts volontaires et de contrôle)	Nombre d'opération de transfert volontaires et de contrôle	Prise accessoire débarquée ou observée (Oui/ Non)	Capture remise à l'eau (Oui/ Non)
			Début	Fin	Lat	Long							
1	OPC	27/05/2023	07:56	08:25	39.1	0.85	Oui	Vivant	Oui	1	0	Non	Non
2	OPC	28/05/2023	16:50	17:37	39	0.517	Oui	Non	Non	0	0	Non	Non
3	OPC	29/05/2023	07:53	08:18	38.93	0.55	Oui	Les deux	Oui	1	0	Non	Non
4	OPC	31/05/2023	07:12	07:46	38.98	0.767	Oui	Non	Non	0	0	Non	Non

* Numéro de l'opération de pêche: numéro unique d'identification en lien avec les données de déploiement

** Opération de pêche standard (Standard) / Opération de Pêche Conjointe (OPC)

*** Date enregistrée par l'observateur

**** Heure enregistrée par l'observateur

***** Position enregistrée par l'observateur

***** Suite à un ordre de remise à l'eau

2. Résumé des Notifications Préalable de Transfert (NPT), Autorisations de transferts et des Ordres de remise à l'eau

Tableau 2 : Enregistrement par le navire des notifications Préalable de transfert, des autorisations de transfert et des ordres de remise à l'eau

N° Opération de pêche*	Notification Préalable de Transfert (NPT)			Autorisation de transfert		Ordre de remise à l'eau			
	Nbr BFT	BFT kg	Verification**	Numéro d'autorisation	Vérification**	Numéro de remise à l'eau	Nbr BFT	BFT kg	Vérification**
1	1800	235000	Confirmation verbale du capitaine du navire	FRA-2023-AUT-0006	Document papier				
3	1700	250000	Confirmation verbale du capitaine du navire	FRA-2023-AUT-0019	Document papier				

* Opérations de pêche comme indiqué tableau 1

** Méthodes de vérification : document papier, document électronique (VMS), confirmation verbale du capitaine du navire

3. Détails des opérations de remise à l'eau

Tableau 3 : Résumé des opérations de remise à l'eau

N° Opération de pêche*	N° de remise à l'eau	Début**		Position***		Opération suivie par l'obs (Oui/Non)	Remise à l'eau filmée (Oui/Non)	Rapport de remise à l'eau produit (Oui/Non)	Rapport de remise à l'eau validé par l'observateur (Oui/Non)	Une copie a-t-elle été fournie à l'observateur (Oui/Non)
		Date	Heure	Latitude	Longitude					
N/A										

* Opérations de pêche comme indiqué tableau 1

** Date et heure enregistrées par l'observateur

*** Position enregistrée par l'observateur

Pendant la période de suivi, Cap Horizon n'a procédé à aucun lâcher de thon rouge.

Tableau 4 : Estimation par le navire de la quantité de thon rouge remise à l'eau suite à un ordre de remise à l'eau

N° de remise à l'eau*	Estimation par le navire des thons remis à l'eau**		Rapport de remise à l'eau		
	#	kg	Rapport de remise à l'eau produit (Oui/Non)	Rapport de remise à l'eau	Rapport de remise à l'eau validé par l'observateur (Oui / Non)
N/A					

* Opération de remise à l'eau comme indiqué tableau 3

** Comme indiqué dans le rapport de remise à l'eau

4. Résumé des opérations de transfert

Tableau 5 : Opérations de transfert

N° Opération de pêche*	N° Opération de transfert*	Début**		Position***		Nom du remorqueur	Numéro ICCAT du remorqueur	Numéro de la cage	Opération suivie par l'obs (Oui/Non)	ITD signé par l'obs (Oui/Non)
		Date	Heure	Lat	Long					
1	1	27/05/2023	11:33	39.11666667	0.816666667			ESP005R	Oui	Oui
3	2	30/05/2023	09:12	38.9	0.566666667			ESP009R	Oui	Oui

* Opérations de pêche comme indiqué tableau 1

** Date et heure enregistrées par l'observateur

*** Position enregistrée par l'observateur

Table 5a : Opération de transfert volontaire et/ou de transfert de contrôle

N° Opération de transfert*	N° opération de transfert volontaire / de contrôle	Type de transfert (volontaire ou de contrôle)	Début**		Position***		Nom du remorqueur receveur	Numéro ICCAT du remorqueur	Numéro de la cage	Opération suivie par l'obs (Oui/Non)	ITD signé par l'obs (Oui/Non)
			Date	Heure	Lat	Long					
N/A											

* Voir tableau 5

** Date et heure enregistrées par l'observateur

*** Position enregistrée par l'observateur

Aucun transfert volontaire ou de contrôle n'a été effectué pendant la période de surveillance.

Tableau 6 : Enregistrement vidéo utilisé pour estimer la quantité de thon transférée.

N° Opération de pêche*	N° Opération de transfert**	N° opération de transfert volontaire / de contrôle ***	Enregistrement vidéo (Oui/Non)	Qualité de la vidéo****	Estimation basée sur l'enregistrement vidéo (Oui/Non)	Scellés de la cage placés sur la porte (Oui/Non)	Numéros d'identification des scellés de la cage
1	1		Oui	4	Oui	Non	
3	2		Oui	2	Oui	Non	

* Opérations de pêche comme indiqué tableau 1

** Opération de transfert comme indiqué tableau 5

*** Opération de transfert volontaire/contrôle comme indiqué 5a

**** de 1 à 5 (1 = très mauvaise ; 2 = mauvaise ; 3 = moyenne ; 4 = bonne ; 5 = excellente)

Tableau 7 : Estimation du navire et de l'observateur de la quantité de thon rouge transférée

N° Opération de pêche*	N° Opération de transfert**	N° opération de transfert volontaire / de contrôle ***	Estimation du navire****		Estimation de l'observateur	
			Nombre	kg	Nombre	kg
1	1		2290	304570	2278	
3	2		2562	276930	2400	

* Opérations de pêche comme indiqué tableau 1

** Opération de transfert comme indiqué tableau 5

*** Opération de transfert volontaire/contrôle comme indiqué 5a

**** Tel qu'enregistré dans l'ITD

L'observateur n'a pas été en mesure d'estimer le poids du thon transféré.

5. Estimation du poids total de thon capturé par le navire et l'observateur

Tableau 8 : Enregistrement des prises totales de thon rouge

N° Opération de pêche*	BFT	Enregistrement des captures par le navire**		Estimation de l'observateur		Numéro de la page du carnet de pêche	Numéro du BCD	Numéro d'ITD
		# (nbr)	Pds (kg)	# (nbr)	Pds (kg)			
1	vivant	2290	304570	2278		OOF20230527082302	ES23901406, FR23900816, IT23900714	EU-FRA- 2023/031/ITD
	mort	0	0	0	0			
2	vivant	0	0	0	0	OOF20230528082304		
	mort	0	0	0	0			
3	vivant	2562	276930	2400		OOF20230530082305	ES23901442, FR23900871, IT23900779	EU-FRA- 2023/032/ITD
	mort	2	450	2				
4	vivant	0	0	0	0	Aucun		
	mort	0	0	0	0			

* Voir tableau 1.

** Tel qu'enregistré dans l'ITD

L'opération de pêche 4 n'a pas été enregistrée dans le journal de bord

L'observateur n'a pas été en mesure d'estimer indépendamment le poids des poissons morts.

Tableau 9: Enregistrement des captures par le navire selon les allocations des autres navires de l'OPC

Date	Page du carnet de pêche	Capture allouée		Nom du navire de capture	Numéro ICCAT du navire de capture
		Nombre	Kg		
27/05/2023	OOF20230527082300	131	19447.304		

Date	Page du carnet de pêche	Capture allouée		Nom du navire de capture	Numéro ICCAT du navire de capture
		Nombre	Kg		
27/05/2023	OOF20230527082302	192	25329.564		
27/05/2023	OOF20230528082300	133	21941.838		
27/05/2023	OOF20230529082301	225	34842.808		
28/05/2023	OOF20230528082303	146	22742.966		
28/05/2023	OOF20230529082302	120	19321.142		
29/05/2023	OOF20230529082304	68	10722.297		
29/05/2023	OOF20230530082302	208	23180.081		
30/05/2023	OOF20230530082304	13	1995.96		
30/05/2023	OOF20230530082305	256	23030.883		
30/05/2023	OOF20230530082308	58	5522.572		
31/05/2023	OOF20230531082300	130	16066.813		
31/05/2023	OOF20230531082302	112	11154.173		

** Tel qu'enregistré dans carnet de pêche

6. Enregistrement des prises accessoires et autres captures

Tableau 10 : Prises d'autres espèces que le thon rouge par le navire

N° Opération de pêche*	Espèces**	Rejeté		Retenu à bord		Remis à l'eau depuis le filet	Observé dans la vidéo de transfert	Enregistré dans le carnet de pêche***
		Nombre	kg	Nombre	kg			
N/A								

* Opérations de pêche comme indiqué tableau 1

** Utilisez le code FAO à 3 lettres

*** Conformément à la Rec. 22-12, toutes les interactions avec les tortues de mer doivent être déclarées.

Aucune autre espèce n'a été vue.

7. Checklist des exigences liées aux mesures de conservation et de gestion de l'ICCAT

Tableau 11 : Résumé des Non-conformités potentielles observées

Non-conformités potentielles	Type et numéro de l'opération*
	FOP 4
Pas d'enregistrement de l'opération de pêche dans le carnet de pêche (réussie ou non) avant 09h00 le lendemain	X

* Opérations de pêche comme indiqué tableau 1
Opération de remise à l'eau comme indiqué tableau 3
Opération de transfert comme indiqué tableau 5
Opération de transfert volontaire / de contrôle comme indiqué tableau 5a.

L'observateur a signalé qu'à la suite d'une opération de pêche le 31 mai qui n'a abouti à aucune capture, le navire n'a pas enregistré cette opération dans son journal de bord. Ceci est en non-application potentielle avec la Rec. 21-08 Para 74 et 77 ; l'annexe 2, qui exige que toutes les opérations de pêche à bord des senneurs soient enregistrées, y compris les opérations s'étant soldées par des prises zéros, avant 9 heures GMT pour le jour précédent.

8. Résumé des échantillonnages effectués

Tableau 12 : Résumé des échantillonnages effectués

N° Opération de pêche*	Nombre de poissons mesurés en longueur	Nombre de poissons mesurés en poids	Nombre d'échantillon biologique collectés	Nombre de BFT avec Tag
3	2	0	0	0

* Opérations de pêche comme indiqué tableau 1

Table 13. Résumé des tags récupérés

N° Opération de pêche*	Type de tag**	Numéro(s) de tag	État de la peau ***	Taille (cm)	Type de longueur mesuré****	Poids (kg)	Type de poids mesuré****	Echantillon biologique collectés (Oui/Non)	Type d'échantillon*****
N/A									

* Opérations de pêche comme indiqué tableau 1

** Tag spaghetti simple, tag spaghetti double, tag d'archivage électronique, tag acoustique

*** Insertion propre, peau infectée ou autre

**** SFL – Longueur de fourche droite/ CFL – Longueur de fourche courbée

***** Les mesures de poids sont les suivantes : poids rond : poids du poisson entier (RWT) ; poids éviscéré : poids sans les viscères et les gonades (GWT) ; poids éviscéré et sans branchies : poids sans les viscères, les gonades et les branchies (GGWT) ; poids éviscéré, sans branchies et sans queue : poids sans les viscères, les gonades, les branchies et la queue (GGTWT) ; et poids habillé : poids du poisson éviscéré, sans la tête ni la queue (DWT). Autre, veuillez décrire.

***** Clip de nageoire (génétique), tissu musculaire (génétique) et/ou rayon de nageoire dorsale (vieillessement).

Annexe 1 : Liste des navires observés impliqués dans les activités de capture/remorquage/support/autres opérations durant la campagne

Tableau 14 : Détails des navires observés

Nom du navire	Numéro ICCAT du navire	Pavillon	IRCS	Rôle*	PNC Observées	Commentaires
s		EU.France		Inspection	Non	Affaires Maritimes

Navire de capture, Navire de transformation, Navire auxiliaire, Remorqueur, Navire de support, Autres (spécifiez)

ROP-BFT de l'ICCAT 2023



Rapport final de déploiement d'observateurs
Déploiement à bord d'un thonier sennear

Numéro de la requête de déploiement : <u>000EU010</u>	
Nom du navire	
Numéro ICCAT du navire	
Pavillon du navire	EU.France
Armement/société d'exploitation du navire	
Numéro de l'OPC (N/A si non applicable)	2023-010
Clé d'allocation du navire dans l'OPC (N/A si non applicable)	8.313
Nom de l'observateur	Alejandro Garcia Ortega
Numéro ICCAT de l'observateur	810
Signature	

Détails du déploiement

Activité	du (jj/mm/aaaa)	au (jj/mm/aaaa)	Commentaires
Briefing	20/05/2023		Valencia, Spain
Date de départ	23/05/2023		
Arrivée au port	22/05/2023		Sète, France
Embarquement	23/05/2023		
Dates de la requête	22/05/2023	01/07/2023	
Période d'observation	23/05/2023	01/06/2023	
Débarquement	01/06/2023		
Départ du port	02/06/2023		Sète, France
Retour domicile	05/06/2023		
Debriefing	03/06/2023	04/06/2023	l'Ametlla de Mar, Spain

1. Résumé de toutes les opérations de pêche

Tableau 1 : Résumé de toutes les opérations de pêche

N° Opération de pêche*	Type d'opération **	Date***	Durée****		Position*****		Opération observée par l'obs (Oui/Non)	BFT capturé (Vivant/mort/ les deux/ non)	Opération de transfert effectuée	Nombre d'opération de transfert (à l'exclusion des transferts volontaires et de contrôle)	Nombre d'opération de transfert volontaires et de contrôle	Prise accessoire débarquée ou observée (Oui/ Non)	Capture remise à l'eau (Oui/ Non)
			Début	Fin	Lat	Long							
1	OPC	27/05/2023	08:11	08:45	39.11	0.866	Oui	Les deux	Oui	1	0	Non	Oui

* Numéro de l'opération de pêche: numéro unique d'identification en lien avec les données de déploiement

** Opération de pêche standard (Standard) / Opération de Pêche Conjointe (OPC)

*** Date enregistrée par l'observateur

**** Heure enregistrée par l'observateur

***** Position enregistrée par l'observateur

***** Suite à un ordre de remise à l'eau

2. Résumé des Notifications Préalable de Transfert (NPT), Autorisations de transferts et des Ordres de remise à l'eau

Tableau 2 : Enregistrement par le navire des notifications Préalable de transfert, des autorisations de transfert et des ordres de remise à l'eau

N° Opération de pêche*	Notification Préalable de Transfert (NPT)			Autorisation de transfert		Ordre de remise à l'eau			
	Nbr BFT	BFT kg	Vérification**	Numéro d'autorisation	Vérification**	Numéro de remise à l'eau	Nbr BFT	BFT kg	Vérification**
1	2000	280000	Confirmation verbale du capitaine du navire	FRA-2023-AUT-0007	Document papier				

* Opérations de pêche comme indiqué tableau 1

** Méthodes de vérification : document papier, document électronique (VMS), confirmation verbale du capitaine du navire

3. Détails des opérations de remise à l'eau

Tableau 3 : Résumé des opérations de remise à l'eau

N° Opération de pêche*	N° de remise à l'eau	Début**		Position***		Opération suivie par l'obs (Oui/Non)	Remise à l'eau filmée (Oui/Non)	Rapport de remise à l'eau produit (Oui/Non)	Rapport de remise à l'eau validé par l'observateur (Oui/Non)	Une copie a-t-elle été fournie à l'observateur (Oui/Non)
		Date	Heure	Latitude	Longitude					
N/A										

* Opérations de pêche comme indiqué tableau 1

** Date et heure enregistrées par l'observateur

*** Position enregistrée par l'observateur

Pendant la période de suivi, Chrisderic II n'a procédé à aucun lâcher de thon rouge.

Tableau 4 : Estimation par le navire de la quantité de thon rouge remise à l'eau suite à un ordre de remise à l'eau

N° de remise à l'eau*	Estimation par le navire des thons remis à l'eau**		Rapport de remise à l'eau		
	#	kg	Rapport de remise à l'eau produit (Oui/Non)	Rapport de remise à l'eau	Rapport de remise à l'eau validé par l'observateur (Oui / Non)
N/A					

* Opération de remise à l'eau comme indiqué tableau 3

** Comme indiqué dans le rapport de remise à l'eau

4. Résumé des opérations de transfert

Tableau 5 : Opérations de transfert

N° Opération de pêche*	N° Opération de transfert*	Début**		Position***		Nom du remorqueur	Numéro ICCAT du remorqueur	Numéro de la cage	Opération suivie par l'obs (Oui/Non)	ITD signé par l'obs (Oui/Non)
		Date	Heure	Lat	Long					
1	1	27/05/2023	14:13	39.15	0.766666667	NOVA TIA CINTA	ATEU0ESP01368	ESP011R	Oui	Oui

* Opérations de pêche comme indiqué tableau 1

** Date et heure enregistrées par l'observateur

*** Position enregistrée par l'observateur

Table 5a : Opération de transfert volontaire et/ou de transfert de contrôle

N° Opération de transfert*	N° opération de transfert volontaire / de contrôle	Type de transfert (volontaire ou de contrôle)	Début**		Position***		Nom du remorqueur receveur	Numéro ICCAT du remorqueur	Numéro de la cage	Opération suivie par l'obs (Oui/Non)	ITD signé par l'obs (Oui/Non)
			Date	Heure	Lat	Long					
N/A											

* Voir tableau 5

** Date et heure enregistrées par l'observateur

*** Position enregistrée par l'observateur

Aucun transfert volontaire ou de contrôle n'a été effectué pendant la période de surveillance.

Tableau 6 : Enregistrement vidéo utilisé pour estimer la quantité de thon transférée.

N° Opération de pêche*	N° Opération de transfert**	N° opération de transfert volontaire / de contrôle ***	Enregistrement vidéo (Oui/Non)	Qualité de la vidéo****	Estimation basée sur l'enregistrement vidéo (Oui/Non)	Scellés de la cage placés sur la porte (Oui/Non)	Numéros d'identification des scellés de la cage
1	1		Oui	3	Oui	Non	

* Opérations de pêche comme indiqué tableau 1

** Opération de transfert comme indiqué tableau 5

*** Opération de transfert volontaire/contrôle comme indiqué 5a

**** de 1 à 5 (1 = très mauvaise ; 2 = mauvaise ; 3 = moyenne ; 4 = bonne ; 5 = excellente)

Tableau 7 : Estimation du navire et de l'observateur de la quantité de thon rouge transférée

N° Opération de pêche*	N° Opération de transfert**	N° opération de transfert volontaire / de contrôle ***	Estimation du navire****		Estimation de l'observateur	
			Nombre	kg	Nombre	kg
1	1		2704	418960	2870	

* Opérations de pêche comme indiqué tableau 1

** Opération de transfert comme indiqué tableau 5

*** Opération de transfert volontaire/contrôle comme indiqué 5a

**** Tel qu'enregistré dans l'ITD

L'observateur n'a pas été en mesure d'estimer le poids du thon transféré.

5. Estimation du poids total de thon capturé par le navire et l'observateur

Tableau 8 : Enregistrement des prises totales de thon rouge

N° Opération de pêche*	BFT	Enregistrement des captures par le navire**		Estimation de l'observateur		Numéro de la page du carnet de pêche	Numéro du BCD	Numéro d'ITD
		# (nbr)	Pds (kg)	# (nbr)	Pds (kg)			
1	vivant	2704	418960	2870		OOF20230528003002	ES23901408, FR23900820, IT23900716	EU-FRA- 2023-001-ITD
	mort	4	460	4				

* Voir tableau 1.

** Tel qu'enregistré dans l'ITD

Tableau 9: Enregistrement des captures par le navire selon les allocations des autres navires de l'OPC

Date	Page du carnet de pêche	Capture allouée		Nom du navire de capture	Numéro ICCAT du navire de capture
		Nombre	kg		
26/05/2023	OOF20230527003003	131	19439.119		
27/05/2023	OOF20230527003004	190	25318.904		
27/05/2023	OOF20230528003000	133	21932.604		
27/05/2023	OOF20230528003002	224	34828.145		
28/05/2023	OOF20230528003005	146	22733.395		
28/05/2023	OOF20230529003000	120	19313.011		
29/05/2023	OOF20230529003002	68	10717.785		
29/05/2023	OOF20230530003000	208	23170.326		

Date	Page du carnet de pêche	Capture allouée		Nom du navire de capture	Numéro ICCAT du navire de capture
		Nombre	kg		
30/05/2023	OOF20230530003002	13	1995.12		
30/05/2023	OOF20230530003003	213	23021.191		
30/05/2023	OOF20230530003004	58	5520.248		
30/05/2023	OOF20230531003000	130	16060.051		
31/05/2023	OOF20230531003002	112	11149.479		

** Tel qu'enregistré dans carnet de pêche

6. Enregistrement des prises accessoires et autres captures

Tableau 10 : Prises d'autres espèces que le thon rouge par le navire

N° Opération de pêche*	Espèces**	Rejeté		Retenu à bord		Remis à l'eau depuis le filet	Observé dans la vidéo de transfert	Enregistré dans le carnet de pêche***
		Nombre	kg	Nombre	kg			
N/A								

* Opérations de pêche comme indiqué tableau 1

** Utilisez le code FAO à 3 lettres

*** Conformément à la Rec. 22-12, toutes les interactions avec les tortues de mer doivent être déclarées.

7. Checklist des exigences liées aux mesures de conservation et de gestion de l'ICCAT

Tableau 11 : Résumé des Non-conformités potentielles observées

Non-conformités potentielles	Type et numéro de l'opération*
	N/A
N/A	

- *
Opérations de pêche comme indiqué tableau 1
Opération de remise à l'eau comme indiqué tableau 3
Opération de transfert comme indiqué tableau 5
Opération de transfert volontaire / de contrôle comme indiqué tableau 5a.

8. Résumé des échantillonnages effectués

Tableau 12 : Résumé des échantillonnages effectués

N° Opération de pêche*	Nombre de poissons mesurés en longueur	Nombre de poissons mesurés en poids	Nombre d'échantillon biologique collectés	Nombre de BFT avec Tag
1	4	0	0	0

* Opérations de pêche comme indiqué tableau 1

Table 13. Résumé des tags récupérés

N° Opération de pêche*	Type de tag**	Numéro(s) de tag	État de la peau ***	Taille (cm)	Type de longueur mesuré****	Poids (kg)	Type de poids mesuré****	Echantillon biologique collectés (Oui/Non)	Type d'échantillon*****
N/A									

* Opérations de pêche comme indiqué tableau 1

** Tag spaghetti simple, tag spaghetti double, tag d'archivage électronique, tag acoustique

*** Insertion propre, peau infectée ou autre

**** SFL – Longueur de fourche droite/ CFL – Longueur de fourche courbée

***** Les mesures de poids sont les suivantes : poids rond : poids du poisson entier (RWT) ; poids éviscéré : poids sans les viscères et les gonades (GWT) ; poids éviscéré et sans branchies : poids sans les viscères, les gonades et les branchies (GGWT) ; poids éviscéré, sans branchies et sans queue : poids sans les viscères, les gonades, les branchies et la queue (GGTWT) ; et poids habillé : poids du poisson éviscéré, sans la tête ni la queue (DWT). Autre, veuillez décrire.

***** Clip de nageoire (génétique), tissu musculaire (génétique) et/ou rayon de nageoire dorsale (vieillessement).

Annexe 1 : Liste des navires observés impliqués dans les activités de capture/remorquage/support/autres opérations durant la campagne

Tableau 14 : Détails des navires observés

Nom du navire	Numéro ICCAT du navire	Pavillon	IRCS	Rôle*	PNC Observées	Commentaires
				Inspection		The Maritime Affairs came on a small zodiac for an Inspection
		EU.España		Towing	No	

Navire de capture, Navire de transformation, Navire auxiliaire, Remorqueur, Navire de support, Autres (spécifiez)

ROP-BFT de l'ICCAT 2023



Rapport final de déploiement d'observateurs
Déploiement à bord d'un thonier sennear

Numéro de la requête de déploiement : <u>000EU011</u>	
Nom du navire	
Numéro ICCAT du navire	
Pavillon du navire	EU.France
Armement/société d'exploitation du navire	
Numéro de l'OPC (N/A si non applicable)	2023-011
Clé d'allocation du navire dans l'OPC (N/A si non applicable)	8,149
Nom de l'observateur	Carrie Craven
Numéro ICCAT de l'observateur	966
Signature	

Détails du déploiement

Activité	du (jj/mm/aaaa)	au (jj/mm/aaaa)	Commentaires
Briefing	19/05/2023		Valencia, Espagne
Date de départ	22/05/2023		
Arrivée au port	20/05/2023		Sète, France
Embarquement	22/05/2023		
Dates de la requête	23/05/2023	01/07/2023	
Période d'observation	22/05/2023	02/06/2023	
Débarquement	02/06/2023		
Départ du port	02/06/2023		Sète, France
Retour domicile	02/06/2023		
Debriefing	06/06/2023		l'Ametlla de Mar, Espagne

1. Résumé de toutes les opérations de pêche

Tableau 1 : Résumé de toutes les opérations de pêche

N° Opération de pêche*	Type d'opération**	Date***	Durée****		Position*****		Opération observée par l'obs (Oui/Non)	BFT capturé (Vivant/mort/ les deux/non)	Opération de transfert effectuée	Nombre d'opération de transfert (à l'exclusion des transferts volontaires et de contrôle)	Nombre d'opération de transfert volontaires et de contrôle	Prise accessoire débarquée ou observée (Oui/ Non)	Capture remise à l'eau (Oui/ Non)
			Début	Fin	Lat	Long							
1	OPC	28/05/2023	18:21	19:18	39	0,552	Oui	Non	Non	0	0	Non	Non
2	OPC	30/05/2023	06:24	06:54	38,35	1,112	Oui	Non	Non	0	0	Non	Non

* Numéro de l'opération de pêche: numéro unique d'identification en lien avec les données de déploiement

** Opération de pêche standard (Standard) / Opération de Pêche Conjointe (OPC)

*** Date enregistrée par l'observateur

**** Heure enregistrée par l'observateur

***** Position enregistrée par l'observateur

***** Suite à un ordre de remise à l'eau

2. Résumé des Notifications Préalable de Transfert (NPT), Autorisations de transferts et des Ordres de remise à l'eau

Tableau 2 : Enregistrement par le navire des notifications Préalable de transfert, des autorisations de transfert et des ordres de remise à l'eau

N° Opération de pêche*	Notification Préalable de Transfert (NPT)			Autorisation de transfert		Ordre de remise à l'eau			
	Nbr BFT	BFT kg	Verification**	Numéro d'autorisation	Vérification**	Numéro de remise à l'eau	Nbr BFT	BFT kg	Vérification**
N/A									

* Opérations de pêche comme indiqué tableau 1

** Méthodes de vérification : document papier, document électronique (VMS), confirmation verbale du capitaine du navire
Cisberlande 5 n'a obtenu aucun Ordre de remise à l'eau au cours de la période de suivi.

3. Détails des opérations de remise à l'eau

Tableau 3 : Résumé des opérations de remise à l'eau

N° Opération de pêche*	N° de remise à l'eau	Début**		Position***		Opération suivie par l'obs (Oui/Non)	Remise à l'eau filmée (Oui/Non)	Rapport de remise à l'eau produit (Oui/Non)	Rapport de remise à l'eau validé par l'observateur (Oui/Non)	Une copie a-t-elle été fournie à l'observateur (Oui/Non)
		Date	Heure	Latitude	Longitude					
N/A										

* Opérations de pêche comme indiqué tableau 1

** Date et heure enregistrées par l'observateur

*** Position enregistrée par l'observateur

Pendant la période de suivi, Cisberlande 5 n'a procédé à aucun lâcher de thon rouge.

Tableau 4 : Estimation par le navire de la quantité de thon rouge remise à l'eau suite à un ordre de remise à l'eau

N° de remise à l'eau*	Estimation par le navire des thons remis à l'eau**		Rapport de remise à l'eau		
	#	kg	Rapport de remise à l'eau produit (Oui/Non)	Rapport de remise à l'eau	Rapport de remise à l'eau validé par l'observateur (Oui / Non)
N/A					

* Opération de remise à l'eau comme indiqué tableau 3

** Comme indiqué dans le rapport de remise à l'eau

4. Résumé des opérations de transfert

Tableau 5 : Opérations de transfert

N° Opération de pêche*	N° Opération de transfert*	Début**		Position***		Nom du remorqueur	Numéro ICCAT du remorqueur	Numéro de la cage	Opération suivie par l'obs (Oui/Non)	ITD signé par l'obs (Oui/Non)
		Date	Heure	Lat	Long					
N/A										

* Opérations de pêche comme indiqué tableau 1

** Date et heure enregistrées par l'observateur

*** Position enregistrée par l'observateur

Aucun transfert n'a été effectué pendant la période de surveillance.

Table 5a : Opération de transfert volontaire et/ou de transfert de contrôle

N° Opération de transfert*	N° opération de transfert volontaire / de contrôle	Type de transfert (volontaire ou de contrôle)	Début**		Position***		Nom du remorqueur receveur	Numéro ICCAT du remorqueur	Numéro de la cage	Opération suivie par l'obs (Oui/Non)	ITD signé par l'obs (Oui/Non)
			Date	Heure	Lat	Long					
N/A											

* Voir tableau 5

** Date et heure enregistrées par l'observateur

*** Position enregistrée par l'observateur

Aucun transfert volontaire ou de contrôle n'a été effectué pendant la période de surveillance.

Tableau 6 : Enregistrement vidéo utilisé pour estimer la quantité de thon transférée.

N° Opération de pêche*	N° Opération de transfert**	N° opération de transfert volontaire / de contrôle ***	Enregistrement vidéo (Oui/Non)	Qualité de la vidéo****	Estimation basée sur l'enregistrement vidéo (Oui/Non)	Scellés de la cage placés sur la porte (Oui/Non)	Numéros d'identification des scellés de la cage
N/A							

* Opérations de pêche comme indiqué tableau 1

** Opération de transfert comme indiqué tableau 5

*** Opération de transfert volontaire/contrôle comme indiqué 5a

**** de 1 à 5 (1 = très mauvaise ; 2 = mauvaise ; 3 = moyenne ; 4 = bonne ; 5 = excellente)

Tableau 7 : Estimation du navire et de l'observateur de la quantité de thon rouge transférée

N° Opération de pêche*	N° Opération de transfert**	N° opération de transfert volontaire / de contrôle ***	Estimation du navire****		Estimation de l'observateur	
			Nombre	kg	Nombre	kg
N/A						

* Opérations de pêche comme indiqué tableau 1

** Opération de transfert comme indiqué tableau 5

*** Opération de transfert volontaire/contrôle comme indiqué 5a

**** Tel qu'enregistré dans l'ITD

5. Estimation du poids total de thon capturé par le navire et l'observateur

Tableau 8 : Enregistrement des prises totales de thon rouge

N° Opération de pêche*	BFT	Enregistrement des captures par le navire**		Estimation de l'observateur		Numéro de la page du carnet de pêche	Numéro du BCD	Numéro d'ITD
		# (nbr)	Pds (kg)	# (nbr)	Pds (kg)			
1	vivant	0	0	0	0	OOF20230528002102		
	mort	0	0	0	0			
2	vivant	0	0	0	0	OOF20230530002101		
	mort	0	0	0	0			

* Voir tableau 1.

** Tel qu'enregistré dans l'ITD

Tableau 9 : Enregistrement des captures par le navire selon les allocations des autres navires de l'OPC

Date	Page du carnet de pêche	Capture allouée*		Nom du navire de capture	Numéro ICCAT du navire de capture
		Nombre	kg		
26/05/2023	OOF20230527002100	88	18757,042		
26/05/2023	OOF20230527002102	167	36853,853		
28/05/2023	OOF20230528002103	94	26321,27		
28/05/2023	OOF20230529002100	199	48894		
28/05/2023	OOF20230529002102	124	27512,654		
28/05/2023	OOF20230530002100	125	31618,12		

Date	Page du carnet de pêche	Capture allouée*		Nom du navire de capture	Numéro ICCAT du navire de capture
		Nombre	kg		
29/05/2023	OOF20230530002103	40	9778,8		
29/05/2023	OOF20230531002100	64	15672,972		
29/05/2023	OOF20230531002103	131	36283,015		
30/05/2023	OOF20230531002104	80	22208,714		

* Tel qu'enregistré dans carnet de pêche

6. Enregistrement des prises accessoires et autres captures

Tableau 10 : Prises d'autres espèces que le thon rouge par le navire

N° Opération de pêche*	Espèces**	Rejeté		Retenu à bord		Remis à l'eau depuis le filet	Observé dans la vidéo de transfert	Enregistré dans le carnet de pêche***
		Nombre	kg	Nombre	kg			
N/A								

* Opérations de pêche comme indiqué tableau 1

** Utilisez le code FAO à 3 lettres

*** Conformément à la Rec. 22-12, toutes les interactions avec les tortues de mer doivent être déclarées.

Aucune autre espèce n'a été vue.

7. Checklist des exigences liées aux mesures de conservation et de gestion de l'ICCAT

Tableau 11 : Résumé des Non-conformités potentielles observées

Non-conformités potentielles	Type et numéro de l'opération*
	N/A
N/A	

* Opérations de pêche comme indiqué tableau 1
Opération de remise à l'eau comme indiqué tableau 3
Opération de transfert comme indiqué tableau 5
Opération de transfert volontaire / de contrôle comme indiqué tableau 5a.
Aucun NCP n'a été envoyé pendant la période de surveillance.

8. Résumé des échantillonnages effectués

Tableau 12 : Résumé des échantillonnages effectués

N° Opération de pêche*	Nombre de poissons mesurés en longueur	Nombre de poissons mesurés en poids	Nombre d'échantillon biologique collectés	Nombre de BFT avec Tag
N/A				

* Opérations de pêche comme indiqué tableau 1

Aucune mortalité accidentelle n'a été observée pendant la période de déploiement.

Table 13. Résumé des tags récupérés

N° Opération de pêche*	Type de tag**	Numéro(s) de tag	État de la peau ***	Taille (cm)	Type de longueur mesuré****	Poids (kg)	Type de poids mesuré****	Echantillon biologique collectés (Oui/Non)	Type d'échantillon*****
N/A									

* Opérations de pêche comme indiqué tableau 1

** Tag spaghetti simple, tag spaghetti double, tag d'archivage électronique, tag acoustique

*** Insertion propre, peau infectée ou autre

**** SFL – Longueur de fourche droite/ CFL – Longueur de fourche courbée

***** Les mesures de poids sont les suivantes : poids rond : poids du poisson entier (RWT) ; poids éviscéré : poids sans les viscères et les gonades (GWT) ; poids éviscéré et sans branchies : poids sans les viscères, les gonades et les branchies (GGWT) ; poids éviscéré, sans branchies et sans queue : poids sans les viscères, les gonades, les branchies et la queue (GGTWT) ; et poids habillé : poids du poisson éviscéré, sans la tête ni la queue (DWT). Autre, veuillez décrire.

***** Clip de nageoire (génétique), tissu musculaire (génétique) et/ou rayon de nageoire dorsale (vieillessement).

Annexe 1 : Liste des navires observés impliqués dans les activités de capture/remorquage/support/autres opérations durant la campagne

Tableau 14 : Détails des navires observés

Nom du navire	Numéro ICCAT du navire	Pavillon	IRCS	Rôle*	PNC Observées	Commentaires
N/A						

Navire de capture, Navire de transformation, Navire auxiliaire, Remorqueur, Navire de support, Autres (spécifiez)

ROP-BFT de l'ICCAT 2023



Rapport final de déploiement d'observateurs
Déploiement à bord d'un thonier sennear

Numéro de la requête de déploiement : <u>000EU012</u>	
Nom du navire	
Numéro ICCAT du navire	
Pavillon du navire	EU.France
Armement/société d'exploitation du navire	
Numéro de l'OPC (N/A si non applicable)	2023-011
Clé d'allocation du navire dans l'OPC (N/A si non applicable)	4.9804
Nom de l'observateur	Julio Ocon
Numéro ICCAT de l'observateur	165
Signature	

Détails du déploiement

Activité	du (jj/mm/aaaa)	au (jj/mm/aaaa)	Commentaires
Briefing	17/05/2023		Valencia, Spain
Date de départ	18/05/2023		
Arrivée au port	18/05/2023		Port-Vendres, France
Embarquement	18/05/2023		
Dates de la requête	20/05/2023	01/07/2023	
Période d'observation	18/05/2023	02/06/2023	
Débarquement	02/06/2023		
Départ du port	02/06/2023		Port-Vendres, France
Retour domicile	08/06/2023		
Debriefing	06/06/2023	07/06/2023	l'Ametlla de Mar, Spain

1. Résumé de toutes les opérations de pêche

Tableau 1 : Résumé de toutes les opérations de pêche

N° Opération de pêche*	Type d'opération **	Date***	Durée****		Position*****		Opération observée par l'obs (Oui/Non)	BFT capturé (Vivant/mort/ les deux/ non)	Opération de transfert effectuée	Nombre d'opération de transfert (à l'exclusion des transferts volontaires et de contrôle)	Nombre d'opération de transfert volontaires et de contrôle	Prise accessoire débarquée ou observée (Oui/ Non)	Capture remise à l'eau (Oui/ Non)
			Début	Fin	Lat	Long							
1	OPC	29/05/2023	18:15	18:44	38.89	0.763	Oui	Les deux	Oui	1	0	Non	Non

* Numéro de l'opération de pêche: numéro unique d'identification en lien avec les données de déploiement

** Opération de pêche standard (Standard) / Opération de Pêche Conjointe (OPC)

*** Date enregistrée par l'observateur

**** Heure enregistrée par l'observateur

***** Position enregistrée par l'observateur

***** Suite à un ordre de remise à l'eau

2. Résumé des Notifications Préalable de Transfert (NPT), Autorisations de transferts et des Ordres de remise à l'eau

Tableau 2 : Enregistrement par le navire des notifications Préalable de transfert, des autorisations de transfert et des ordres de remise à l'eau

N° Opération de pêche*	Notification Préalable de Transfert (NPT)			Autorisation de transfert		Ordre de remise à l'eau			
	Nbr BFT	BFT kg	Vérification**	Numéro d'autorisation	Vérification**	Numéro de remise à l'eau	Nbr BFT	BFT kg	Vérification**
1	1500	200000	Confirmation verbale du capitaine du navire	FRA-2023-AUT-0023	Document électronique				

* Opérations de pêche comme indiqué tableau 1

** Méthodes de vérification : document papier, document électronique, confirmation verbale du capitaine du navire

3. Détails des opérations de remise à l'eau

Tableau 3 : Résumé des opérations de remise à l'eau

N° Opération de pêche*	N° de remise à l'eau	Début**		Position***		Opération suivie par l'obs (Oui/Non)	Remise à l'eau filmée (Oui/Non)	Rapport de remise à l'eau produit (Oui/Non)	Rapport de remise à l'eau validé par l'observateur (Oui/Non)	Une copie a-t-elle été fournie à l'observateur (Oui/Non)
		Date	Heure	Latitude	Longitude					
N/A										

* Opérations de pêche comme indiqué tableau 1

** Date et heure enregistrées par l'observateur

*** Position enregistrée par l'observateur

Pendant la période de suivi, Gerald Jean III n'a procédé à aucun lâcher de thon rouge.

Tableau 4 : Estimation par le navire de la quantité de thon rouge remise à l'eau suite à un ordre de remise à l'eau

N° de remise à l'eau*	Estimation par le navire des thons remis à l'eau**		Rapport de remise à l'eau		
	#	kg	Rapport de remise à l'eau produit (Oui/Non)	Rapport de remise à l'eau	Rapport de remise à l'eau validé par l'observateur (Oui / Non)
N/A					

* Opération de remise à l'eau comme indiqué tableau 3

** Comme indiqué dans le rapport de remise à l'eau

4. Résumé des opérations de transfert

Tableau 5 : Opérations de transfert

N° Opération de pêche*	N° Opération de transfert*	Début**		Position***		Nom du remorqueur	Numéro ICCAT du remorqueur	Numéro de la cage	Opération suivie par l'obs (Oui/Non)	ITD signé par l'obs (Oui/Non)
		Date	Heure	Lat	Long					
1	1	30/05/2023	10:44	38.9555	0.755316667			ESP-048R	Oui	Oui

* Opérations de pêche comme indiqué tableau 1

** Date et heure enregistrées par l'observateur

*** Position enregistrée par l'observateur

Table 5a : Opération de transfert volontaire et/ou de transfert de contrôle

N° Opération de transfert*	N° opération de transfert volontaire / de contrôle	Type de transfert (volontaire ou de contrôle)	Début**		Position***		Nom du remorqueur receveur	Numéro ICCAT du remorqueur	Numéro de la cage	Opération suivie par l'obs (Oui/Non)	ITD signé par l'obs (Oui/Non)
			Date	Heure	Lat	Long					
N/A											

* Voir tableau 5

** Date et heure enregistrées par l'observateur

*** Position enregistrée par l'observateur

Aucun transfert volontaire ou de contrôle n'a été effectué pendant la période de surveillance.

Tableau 6 : Enregistrement vidéo utilisé pour estimer la quantité de thon transférée.

N° Opération de pêche*	N° Opération de transfert**	N° opération de transfert volontaire / de contrôle ***	Enregistrement vidéo (Oui/Non)	Qualité de la vidéo****	Estimation basée sur l'enregistrement vidéo (Oui/Non)	Scellés de la cage placés sur la porte (Oui/Non)	Numéros d'identification des scellés de la cage
1	1		Oui	4	Oui	Non	N/A

* Opérations de pêche comme indiqué tableau 1

** Opération de transfert comme indiqué tableau 5

*** Opération de transfert volontaire/contrôle comme indiqué 5a

**** de 1 à 5 (1 = très mauvaise ; 2 = mauvaise ; 3 = moyenne ; 4 = bonne ; 5 = excellente)

Tableau 7 : Estimation du navire et de l'observateur de la quantité de thon rouge transférée

N° Opération de pêche*	N° Opération de transfert**	N° opération de transfert volontaire / de contrôle ***	Estimation du navire****		Estimation de l'observateur	
			Nombre	kg	Nombre	kg
1	1		1280	192,000	1315	

* Opérations de pêche comme indiqué tableau 1

** Opération de transfert comme indiqué tableau 5

*** Opération de transfert volontaire/contrôle comme indiqué 5a

**** Tel qu'enregistré dans l'ITD

L'observateur n'a pas été en mesure d'estimer le poids du thon transféré.

5. Estimation du poids total de thon capturé par le navire et l'observateur

Tableau 8 : Enregistrement des prises totales de thon rouge

N° Opération de pêche*	BFT	Enregistrement des captures par le navire**		Estimation de l'observateur		Numéro de la page du carnet de pêche	Numéro du BCD	Numéro d'ITD
		# (nbr)	Pds (kg)	# (nbr)	Pds (kg)			
1	vivant	1280	192,000	1315		OOF20230530030802	FR23900872 / ES23901443	UE-FRA-2023/101/ITD
	mort	1	330	1	330			

* Voir tableau 1.

** Tel qu'enregistré dans l'ITD

Tableau 9: Enregistrement des captures par le navire selon les allocations des autres navires de l'OPC

Date	Page du carnet de pêche	Capture allouée*		Nom du navire de capture	Numéro ICCAT du navire de capture
		Nombre	kg		
27/05/2023	OOF20230527030803	88	11463.686		
27/05/2023	OOF20230527030804	167	22523.859		
28/05/2023	OOF20230528030801	95	16086.692		
28/05/2023	OOF20230529030800	199	29882.4		
29/05/2023	OOF20230529030802	125	16814.826		
29/05/2023	OOF20230529030803	125	19323.952		
30/05/2023	OOF20230530030801	40	5976.48		
30/05/2023	OOF20230530030802	64	9578.803		
31/05/2023	OOF20230531030801	131	22174.982		

Date	Page du carnet de pêche	Capture allouée*		Nom du navire de capture	Numéro ICCAT du navire de capture
		Nombre	kg		
31/05/2023	OOF20230601030803	80	13573.234		

* Tel qu'enregistré dans carnet de pêche

6. Enregistrement des prises accessoires et autres captures

Tableau 10 : Prises d'autres espèces que le thon rouge par le navire

N° Opération de pêche*	Espèces**	Rejeté		Retenu à bord		Remis à l'eau depuis le filet	Observé dans la vidéo de transfert	Enregistré dans le carnet de pêche***
		Nombre	kg	Nombre	kg			
N/A								

* Opérations de pêche comme indiqué tableau 1

** Utilisez le code FAO à 3 lettres

*** Conformément à la Rec. 22-12, toutes les interactions avec les tortues de mer doivent être déclarées.

Aucune prise accessoire observée.

7. Checklist des exigences liées aux mesures de conservation et de gestion de l'ICCAT

Tableau 11 : Résumé des Non-conformités potentielles observées

Non-conformités potentielles	Type et numéro de l'opération*
	N/A
N/A	

- * Opérations de pêche comme indiqué tableau 1
- Opération de remise à l'eau comme indiqué tableau 3
- Opération de transfert comme indiqué tableau 5
- Opération de transfert volontaire / de contrôle comme indiqué tableau 5a.

8. Résumé des échantillonnages effectués

Tableau 12 : Résumé des échantillonnages effectués

N° Opération de pêche*	Nombre de poissons mesurés en longueur	Nombre de poissons mesurés en poids	Nombre d'échantillon biologique collectés	Nombre de BFT avec Tag
N/A				

* Opérations de pêche comme indiqué tableau 1

Aucune mortalité accidentelle n'a été observée pendant la période de déploiement.

Table 13. Résumé des tags récupérés

N° Opération de pêche*	Type de tag**	Numéro(s) de tag	État de la peau ***	Taille (cm)	Type de longueur mesuré****	Poids (kg)	Type de poids mesuré****	Echantillon biologique collectés (Oui/Non)	Type d'échantillon*****
N/A									

* Opérations de pêche comme indiqué tableau 1

** Tag spaghetti simple, tag spaghetti double, tag d'archivage électronique, tag acoustique

*** Insertion propre, peau infectée ou autre

**** SFL – Longueur de fourche droite/ CFL – Longueur de fourche courbée

***** Les mesures de poids sont les suivantes : poids rond : poids du poisson entier (RWT) ; poids éviscéré : poids sans les viscères et les gonades (GWT) ; poids éviscéré et sans branchies : poids sans les viscères, les gonades et les branchies (GGWT) ; poids éviscéré, sans branchies et sans queue : poids sans les viscères, les gonades, les branchies et la queue (GGTWT) ; et poids habillé : poids du poisson éviscéré, sans la tête ni la queue (DWT). Autre, veuillez décrire.

***** Clip de nageoire (génétique), tissu musculaire (génétique) et/ou rayon de nageoire dorsale (vieillessement).

Annexe 1 : Liste des navires observés impliqués dans les activités de capture/remorquage/support/autres opérations durant la campagne

Tableau 14 : Détails des navires observés

Nom du navire	Numéro ICCAT du navire	Pavillon	IRCS	Rôle*	PNC Observées	Commentaires
		EU.España		Navire auxiliaire	Non	
		EU.España		Navire auxiliaire	Non	
		EU.España		Remorqueur	Non	

Navire de capture, Navire de transformation, Navire auxiliaire, Remorqueur, Navire de support, Autres (spécifiez)

ROP-BFT de l'ICCAT 2023



Rapport final de déploiement d'observateurs
Déploiement à bord d'un thonier sennear

Numéro de la requête de déploiement : <u>000EU013</u>	
Nom du navire	
Numéro ICCAT du navire	
Pavillon du navire	EU.France
Armement/société d'exploitation du navire	
Numéro de l'OPC (N/A si non applicable)	2023-011
Clé d'allocation du navire dans l'OPC (N/A si non applicable)	9.4342
Nom de l'observateur	Andres Bornay Elias
Numéro ICCAT de l'observateur	965
Signature	

Détails du déploiement

Activité	du (jj/mm/aaaa)	au (jj/mm/aaaa)	Commentaires
Briefing	19/05/2023		Valencia, Espagne
Date de départ	22/05/2023		
Arrivée au port	21/05/2023		Agde, France
Embarquement	22/05/2023		
Dates de la requête	22/05/2023	01/07/2023	
Période d'observation	22/05/2023	05/06/2023	
Débarquement	05/06/2023		
Départ du port	05/06/2023		Agde, France
Retour domicile	07/06/2023		
Debriefing	06/06/2023	06/06/2023	l'Ametlla de Mar, Espagne

1. Résumé de toutes les opérations de pêche

Tableau 1 : Résumé de toutes les opérations de pêche

N° Opération de pêche*	Type d'opération**	Date***	Durée****		Position*****		Opération observée par l'obs (Oui/Non)	BFT capturé (Vivant/mort/ les deux/non)	Opération de transfert effectuée	Nombre d'opération de transfert (à l'exclusion des transferts volontaires et de contrôle)	Nombre d'opération de transfert volontaires et de contrôle	Prise accessoire débarquée ou observée (Oui/ Non)	Capture remise à l'eau (Oui/ Non)
			Début	Fin	Lat	Long							
1	OPC	26/05/2023	10:59	11:36	38.64	1	Oui	Non	Non	0	0	Non	Non

* Numéro de l'opération de pêche: numéro unique d'identification en lien avec les données de déploiement

** Opération de pêche standard (Standard) / Opération de Pêche Conjointe (OPC)

*** Date enregistrée par l'observateur

**** Heure enregistrée par l'observateur

***** Position enregistrée par l'observateur

***** Suite à un ordre de remise à l'eau

2. Résumé des Notifications Préalable de Transfert (NPT), Autorisations de transferts et des Ordres de remise à l'eau

Tableau 2 : Enregistrement par le navire des notifications Préalable de transfert, des autorisations de transfert et des ordres de remise à l'eau

N° Opération de pêche*	Notification Préalable de Transfert (NPT)			Autorisation de transfert		Ordre de remise à l'eau			
	Nbr BFT	BFT kg	Verification**	Numéro d'autorisation	Vérification**	Numéro de remise à l'eau	Nbr BFT	BFT kg	Vérification**
N/A									

* Opérations de pêche comme indiqué tableau 1

** Méthodes de vérification : document papier, document électronique (VMS), confirmation verbale du capitaine du navire

Gerard Luc IV n'a obtenu aucun Ordre de remise à l'eau au cours de la période de suivi.

3. Détails des opérations de remise à l'eau

Tableau 3 : Résumé des opérations de remise à l'eau

N° Opération de pêche*	N° de remise à l'eau	Début**		Position***		Opération suivie par l'obs (Oui/Non)	Remise à l'eau filmée (Oui/Non)	Rapport de remise à l'eau produit (Oui/Non)	Rapport de remise à l'eau validé par l'observateur (Oui/Non)	Une copie a-t-elle été fournie à l'observateur (Oui/Non)
		Date	Heure	Latitude	Longitude					
N/A										

* Opérations de pêche comme indiqué tableau 1

** Date et heure enregistrées par l'observateur

*** Position enregistrée par l'observateur

Pendant la période de suivi, Gerard Luc IV n'a procédé à aucun lâcher de thon rouge.

Tableau 4 : Estimation par le navire de la quantité de thon rouge remise à l'eau suite à un ordre de remise à l'eau

N° de remise à l'eau*	Estimation par le navire des thons remis à l'eau**		Rapport de remise à l'eau		
	#	kg	Rapport de remise à l'eau produit (Oui/Non)	Rapport de remise à l'eau	Rapport de remise à l'eau validé par l'observateur (Oui / Non)
N/A					

* Opération de remise à l'eau comme indiqué tableau 3

** Comme indiqué dans le rapport de remise à l'eau

4. Résumé des opérations de transfert

Tableau 5 : Opérations de transfert

N° Opération de pêche*	N° Opération de transfert*	Début**		Position***		Nom du remorqueur	Numéro ICCAT du remorqueur	Numéro de la cage	Opération suivie par l'obs (Oui/Non)	ITD signé par l'obs (Oui/Non)
		Date	Heure	Lat	Long					
N/A										

* Opérations de pêche comme indiqué tableau 1

** Date et heure enregistrées par l'observateur

*** Position enregistrée par l'observateur

Aucun transfert n'a été effectué pendant la période de surveillance.

Table 5a : Opération de transfert volontaire et/ou de transfert de contrôle

N° Opération de transfert*	N° opération de transfert volontaire / de contrôle	Type de transfert (volontaire ou de contrôle)	Début**		Position***		Nom du remorqueur receveur	Numéro ICCAT du remorqueur	Numéro de la cage	Opération suivie par l'obs (Oui/Non)	ITD signé par l'obs (Oui/Non)
			Date	Heure	Lat	Long					
N/A											

* Voir tableau 5

** Date et heure enregistrées par l'observateur

*** Position enregistrée par l'observateur

Aucun transfert volontaire ou de contrôle n'a été effectué pendant la période de surveillance.

Tableau 6 : Enregistrement vidéo utilisé pour estimer la quantité de thon transférée.

N° Opération de pêche*	N° Opération de transfert**	N° opération de transfert volontaire / de contrôle ***	Enregistrement vidéo (Oui/Non)	Qualité de la vidéo****	Estimation basée sur l'enregistrement vidéo (Oui/Non)	Scellés de la cage placés sur la porte (Oui/Non)	Numéros d'identification des scellés de la cage
N/A							

* Opérations de pêche comme indiqué tableau 1

** Opération de transfert comme indiqué tableau 5

*** Opération de transfert volontaire/contrôle comme indiqué 5a

**** de 1 à 5 (1 = très mauvaise ; 2 = mauvaise ; 3 = moyenne ; 4 = bonne ; 5 = excellente)

Tableau 7 : Estimation du navire et de l'observateur de la quantité de thon rouge transférée

N° Opération de pêche*	N° Opération de transfert**	N° opération de transfert volontaire / de contrôle ***	Estimation du navire****		Estimation de l'observateur	
			Nombre	kg	Nombre	kg
N/A						

* Opérations de pêche comme indiqué tableau 1

** Opération de transfert comme indiqué tableau 5

*** Opération de transfert volontaire/contrôle comme indiqué 5a

**** Tel qu'enregistré dans l'ITD

5. Estimation du poids total de thon capturé par le navire et l'observateur

Tableau 8 : Enregistrement des prises totales de thon rouge

N° Opération de pêche*	BFT	Enregistrement des captures par le navire**		Estimation de l'observateur		Numéro de la page du carnet de pêche	Numéro du BCD	Numéro d'ITD
		# (nbr)	Pds (kg)	# (nbr)	Pds (kg)			
1	vivant	0	0	0	0	OOF20230526002600		
	mort	0	0	0	0			

* Voir tableau 1.

** Tel qu'enregistré dans l'ITD

Tableau 9: Enregistrement des captures par le navire selon les allocations des autres navires de l'OPC

Date	Page du carnet de pêche	Capture allouée*		Nom du navire de capture	Numéro ICCAT du navire de capture
		Nombre	kg		
27/05/2023	OOF20230527002600	166	21715.264		
27/05/2023	OOF20230527002602	316	42666.17		
28/05/2023	OOF20230528002601	179	30472.466		
29/05/2023	OOF20230529002600	377	56605.2		
29/05/2023	OOF20230529002602	236	31851.746		
29/05/2023	OOF20230529002603	236	36604.695		
30/05/2023	OOF20230530002601	75	11321.14		
31/05/2023	OOF20230531002600	121	18144.797		

Date	Page du carnet de pêche	Capture allouée*		Nom du navire de capture	Numéro ICCAT du navire de capture
		Nombre	kg		
31/05/2023	OOF20230531002602	249	42005.304		
31/05/2023	OOF20230531002603	151	25711.308		

* Tel qu'enregistré dans carnet de pêche

6. Enregistrement des prises accessoires et autres captures

Tableau 10 : Prises d'autres espèces que le thon rouge par le navire

N° Opération de pêche*	Espèces**	Rejeté		Retenu à bord		Remis à l'eau depuis le filet	Observé dans la vidéo de transfert	Enregistré dans le carnet de pêche***
		Nombre	kg	Nombre	kg			
N/A								

* Opérations de pêche comme indiqué tableau 1

** Utilisez le code FAO à 3 lettres

*** Conformément à la Rec. 22-12, toutes les interactions avec les tortues de mer doivent être déclarées.

Aucune autre espèce n'a été vue.

7. Checklist des exigences liées aux mesures de conservation et de gestion de l'ICCAT

Tableau 11 : Résumé des Non-conformités potentielles observées

Non-conformités potentielles	Type et numéro de l'opération*
	N/A
N/A	

* Opérations de pêche comme indiqué tableau 1
Opération de remise à l'eau comme indiqué tableau 3
Opération de transfert comme indiqué tableau 5
Opération de transfert volontaire / de contrôle comme indiqué tableau 5a.
Aucun NCP n'a été envoyé pendant la période de surveillance.

8. Résumé des échantillonnages effectués

Tableau 12 : Résumé des échantillonnages effectués

N° Opération de pêche*	Nombre de poissons mesurés en longueur	Nombre de poissons mesurés en poids	Nombre d'échantillon biologique collectés	Nombre de BFT avec Tag
N/A				

* Opérations de pêche comme indiqué tableau 1

Aucune mortalité accidentelle n'a été observée pendant la période de déploiement.

Table 13. Résumé des tags récupérés

N° Opération de pêche*	Type de tag**	Numéro(s) de tag	État de la peau ***	Taille (cm)	Type de longueur mesuré****	Poids (kg)	Type de poids mesuré****	Echantillon biologique collectés (Oui/Non)	Type d'échantillon*****
N/A									

* Opérations de pêche comme indiqué tableau 1

** Tag spaghetti simple, tag spaghetti double, tag d'archivage électronique, tag acoustique

*** Insertion propre, peau infectée ou autre

**** SFL – Longueur de fourche droite/ CFL – Longueur de fourche courbée

***** Les mesures de poids sont les suivantes : poids rond : poids du poisson entier (RWT) ; poids éviscéré : poids sans les viscères et les gonades (GWT) ; poids éviscéré et sans branchies : poids sans les viscères, les gonades et les branchies (GGWT) ; poids éviscéré, sans branchies et sans queue : poids sans les viscères, les gonades, les branchies et la queue (GGTWT) ; et poids habillé : poids du poisson éviscéré, sans la tête ni la queue (DWT). Autre, veuillez décrire.

***** Clip de nageoire (génétique), tissu musculaire (génétique) et/ou rayon de nageoire dorsale (vieillessement).

Annexe 1 : Liste des navires observés impliqués dans les activités de capture/remorquage/support/autres opérations durant la campagne

Tableau 14 : Détails des navires observés

Nom du navire	Numéro ICCAT du navire	Pavillon	IRCS	Rôle*	PNC Observées	Commentaires
N/A						

Navire de capture, Navire de transformation, Navire auxiliaire, Remorqueur, Navire de support, Autres (spécifiez)

ROP-BFT de l'ICCAT 2023



Rapport final de déploiement d'observateurs
Déploiement à bord d'un thonier sennear

Numéro de la requête de déploiement : <u>000EU014</u>	
Nom du navire	
Numéro ICCAT du navire	
Pavillon du navire	EU.France
Armement/société d'exploitation du navire	
Numéro de l'OPC (N/A si non applicable)	2023-010
Clé d'allocation du navire dans l'OPC (N/A si non applicable)	6,3161
Nom de l'observateur	Eva VIDAL CEJUELA
Numéro ICCAT de l'observateur	550
Signature	

Détails du déploiement

Activité	du (jj/mm/aaaa)	au (jj/mm/aaaa)	Commentaires
Briefing	20/05/2023		Valencia, Espagne
Date de départ	23/05/2023		
Arrivée au port	21/05/2023		Sète, France
Embarquement	23/05/2023		
Dates de la requête	22/05/2023	01/07/2023	
Période d'observation	23/05/2023	01/06/2023	
Débarquement	01/06/2023		
Départ du port	02/06/2023		Sète, France
Retour domicile	02/06/2023		
Debriefing	06/06/2023	07/06/2023	L'Ametlla de Mar, Espagne

1. Résumé de toutes les opérations de pêche

Tableau 1 : Résumé de toutes les opérations de pêche

N° Opération de pêche*	Type d'opération**	Date***	Durée****		Position*****		Opération observée par l'obs (Oui/Non)	BFT capturé (Vivant/mort/ les deux/non)	Opération de transfert effectuée	Nombre d'opération de transfert (à l'exclusion des transferts volontaires et de contrôle)	Nombre d'opération de transfert volontaires et de contrôle	Prise accessoire débarquée ou observée (Oui/ Non)	Capture remise à l'eau (Oui/ Non)
			Début	Fin	Lat	Long							
1	OPC	31/05/2023	06:47	07:28	39.03	0.749	Oui	Vivant	Oui	1	0	Non	Non

* Numéro de l'opération de pêche: numéro unique d'identification en lien avec les données de déploiement

** Opération de pêche standard (Standard) / Opération de Pêche Conjointe (OPC)

*** Date enregistrée par l'observateur

**** Heure enregistrée par l'observateur

***** Position enregistrée par l'observateur

***** Suite à un ordre de remise à l'eau

2. Résumé des Notifications Préalable de Transfert (NPT), Autorisations de transferts et des Ordres de remise à l'eau

Tableau 2 : Enregistrement par le navire des notifications Préalable de transfert, des autorisations de transfert et des ordres de remise à l'eau

N° Opération de pêche*	Notification Préalable de Transfert (NPT)			Autorisation de transfert		Ordre de remise à l'eau			
	Nbr BFT	BFT kg	Vérification**	Numéro d'autorisation	Vérification**	Numéro de remise à l'eau	Nbr BFT	BFT kg	Vérification**
1	1000	125000	document électronique	FRA-2023-AUT-0031	document électronique				

* Opérations de pêche comme indiqué tableau 1

** Méthodes de vérification : document papier, document électronique (VMS), confirmation verbale du capitaine du navire
 Janvier Giordano n'a obtenu aucun Ordre de remise à l'eau au cours de la période de suivi.

3. Détails des opérations de remise à l'eau

Tableau 3 : Résumé des opérations de remise à l'eau

N° Opération de pêche*	N° de remise à l'eau	Début**		Position***		Opération suivie par l'obs (Oui/Non)	Remise à l'eau filmée (Oui/Non)	Rapport de remise à l'eau produit (Oui/Non)	Rapport de remise à l'eau validé par l'observateur (Oui/Non)	Une copie a-t-elle été fournie à l'observateur (Oui/Non)
		Date	Heure	Latitude	Longitude					
N/A										

* Opérations de pêche comme indiqué tableau 1

** Date et heure enregistrées par l'observateur

*** Position enregistrée par l'observateur

Pendant la période de suivi, Janvier Giordano n'a procédé à aucun lâcher de thon rouge.

Tableau 4 : Estimation par le navire de la quantité de thon rouge remise à l'eau suite à un ordre de remise à l'eau

N° de remise à l'eau*	Estimation par le navire des thons remis à l'eau**		Rapport de remise à l'eau		
	#	kg	Rapport de remise à l'eau produit (Oui/Non)	Rapport de remise à l'eau	Rapport de remise à l'eau validé par l'observateur (Oui / Non)
N/A					

* Opération de remise à l'eau comme indiqué tableau 3

** Comme indiqué dans le rapport de remise à l'eau

4. Résumé des opérations de transfert

Tableau 5 : Opérations de transfert

N° Opération de pêche*	N° Opération de transfert*	Début**		Position***		Nom du remorqueur	Numéro ICCAT du remorqueur	Numéro de la cage	Opération suivie par l'obs (Oui/Non)	ITD signé par l'obs (Oui/Non)
		Date	Heure	Lat	Long					
1	1	31/05/2023	14:27	39.06666667	0.716666667			ESP007R	Oui	Oui

* Opérations de pêche comme indiqué tableau 1

** Date et heure enregistrées par l'observateur

*** Position enregistrée par l'observateur

Table 5a : Opération de transfert volontaire et/ou de transfert de contrôle

N° Opération de transfert*	N° opération de transfert volontaire / de contrôle	Type de transfert (volontaire ou de contrôle)	Début**		Position***		Nom du remorqueur receveur	Numéro ICCAT du remorqueur	Numéro de la cage	Opération suivie par l'obs (Oui/Non)	ITD signé par l'obs (Oui/Non)
			Date	Heure	Lat	Long					
N/A											

* Voir tableau 5

** Date et heure enregistrées par l'observateur

*** Position enregistrée par l'observateur

Aucun transfert volontaire ou de contrôle n'a été effectué pendant la période de surveillance.

Tableau 6 : Enregistrement vidéo utilisé pour estimer la quantité de thon transférée.

N° Opération de pêche*	N° Opération de transfert**	N° opération de transfert volontaire / de contrôle ***	Enregistrement vidéo (Oui/Non)	Qualité de la vidéo****	Estimation basée sur l'enregistrement vidéo (Oui/Non)	Scellés de la cage placés sur la porte (Oui/Non)	Numéros d'identification des scellés de la cage
1	1		Oui	2	Oui	Non	N/A

* Opérations de pêche comme indiqué tableau 1

** Opération de transfert comme indiqué tableau 5

*** Opération de transfert volontaire/contrôle comme indiqué 5a

**** de 1 à 5 (1 = très mauvaise ; 2 = mauvaise ; 3 = moyenne ; 4 = bonne ; 5 = excellente)

Tableau 7 : Estimation du navire et de l'observateur de la quantité de thon rouge transférée

N° Opération de pêche*	N° Opération de transfert**	N° opération de transfert volontaire / de contrôle ***	Estimation du navire****		Estimation de l'observateur	
			Nombre	kg	Nombre	kg
1	1		1348	134121	1363	

* Opérations de pêche comme indiqué tableau 1

** Opération de transfert comme indiqué tableau 5

*** Opération de transfert volontaire/contrôle comme indiqué 5a

**** Tel qu'enregistré dans l'ITD

L'observateur n'a pas été en mesure d'estimer le poids du thon transféré.

5. Estimation du poids total de thon capturé par le navire et l'observateur

Tableau 8 : Enregistrement des prises totales de thon rouge

N° Opération de pêche*	BFT	Enregistrement des captures par le navire**		Estimation de l'observateur		Numéro de la page du carnet de pêche	Numéro du BCD	Numéro d'ITD
		# (nbr)	Pds (kg)	# (nbr)	Pds (kg)			
1	vivant	1348	134121	1363		OOF20230531028104	ESP23901451/FR23900889/IT23900820	UE-FRA-2023/011/ITD
	mort	0	0	0	0			

* Voir tableau 1.

** Tel qu'enregistré dans l'ITD

Tableau 9: Enregistrement des captures par le navire selon les allocations des autres navires de l'OPC

Date	Page du carnet de pêche	Capture allouée*		Nom du navire de capture	Numéro ICCAT du navire de capture
		Nombre	kg		
26/05/2023	OOF20230527028100	93	14769.568		
27/05/2023	OOF20230528028100	192	19236.946		
27/05/2023	OOF20230528028102	160	26461.933		
27/05/2023	OOF20230529028105	94	16664.082		
28/05/2023	OOF20230529028100	86	14673.753		
28/05/2023	OOF20230529028101	104	17272.512		
29/05/2023	OOF20230529028107	48	8143.221		
29/05/2023	OOF20230530028100	148	17604.487		

Date	Page du carnet de pêche	Capture allouée*		Nom du navire de capture	Numéro ICCAT du navire de capture
		Nombre	kg		
29/05/2023	OOF20230531028100	213	17491.176		
30/05/2023	OOF20230530028102	9	1515.864		
30/05/2023	OOF20230530028104	42	4194.206		
30/05/2023	OOF20230531028101	92	12202.2		
31/05/2023	OOF20230531028104	84	8471.216		

* Tel qu'enregistré dans carnet de pêche

6. Enregistrement des prises accessoires et autres captures

Tableau 10 : Prises d'autres espèces que le thon rouge par le navire

N° Opération de pêche*	Espèces**	Rejeté		Retenu à bord		Remis à l'eau depuis le filet	Observé dans la vidéo de transfert	Enregistré dans le carnet de pêche***
		Nombre	kg	Nombre	kg			
N/A								

* Opérations de pêche comme indiqué tableau 1

** Utilisez le code FAO à 3 lettres

*** Conformément à la Rec. 22-12, toutes les interactions avec les tortues de mer doivent être déclarées.

Aucune autre espèce n'a été vue.

7. Checklist des exigences liées aux mesures de conservation et de gestion de l'ICCAT

Tableau 11 : Résumé des Non-conformités potentielles observées

Non-conformités potentielles	Type et numéro de l'opération*
	N/A
N/A	

* Opérations de pêche comme indiqué tableau 1
Opération de remise à l'eau comme indiqué tableau 3
Opération de transfert comme indiqué tableau 5
Opération de transfert volontaire / de contrôle comme indiqué tableau 5a.
Aucun NCP n'a été envoyé pendant la période de surveillance.

8. Résumé des échantillonnages effectués

Tableau 12 : Résumé des échantillonnages effectués

N° Opération de pêche*	Nombre de poissons mesurés en longueur	Nombre de poissons mesurés en poids	Nombre d'échantillon biologique collectés	Nombre de BFT avec Tag
N/A				

* Opérations de pêche comme indiqué tableau 1

Aucune mortalité accidentelle n'a été observée pendant la période de déploiement.

Table 13. Résumé des tags récupérés

N° Opération de pêche*	Type de tag**	Numéro(s) de tag	État de la peau ***	Taille (cm)	Type de longueur mesuré****	Poids (kg)	Type de poids mesuré****	Echantillon biologique collectés (Oui/Non)	Type d'échantillon*****
N/A									

* Opérations de pêche comme indiqué tableau 1

** Tag spaghetti simple, tag spaghetti double, tag d'archivage électronique, tag acoustique

*** Insertion propre, peau infectée ou autre

**** SFL – Longueur de fourche droite/ CFL – Longueur de fourche courbée

***** Les mesures de poids sont les suivantes : poids rond : poids du poisson entier (RWT) ; poids éviscéré : poids sans les viscères et les gonades (GWT) ; poids éviscéré et sans branchies : poids sans les viscères, les gonades et les branchies (GGWT) ; poids éviscéré, sans branchies et sans queue : poids sans les viscères, les gonades, les branchies et la queue (GGTWT) ; et poids habillé : poids du poisson éviscéré, sans la tête ni la queue (DWT). Autre, veuillez décrire.

***** Clip de nageoire (génétique), tissu musculaire (génétique) et/ou rayon de nageoire dorsale (vieillessement).

Annexe 1 : Liste des navires observés impliqués dans les activités de capture/remorquage/support/autres opérations durant la campagne

Tableau 14 : Détails des navires observés

Nom du navire	Numéro ICCAT du navire	Pavillon	IRCS	Rôle*	PNC Observées	Commentaires
		EU.France		Inspection	Non	
		EU.España		Remorquer	Non	

Navire de capture, Navire de transformation, Navire auxiliaire, Remorqueur, Navire de support, Autres (spécifiez)

ROP-BFT de l'ICCAT 2023



**Rapport final de déploiement d'observateurs
Déploiement à bord d'un thonier sennear**

Numéro de la requête de déploiement : <u>000EU015</u>	
Nom du navire	
Numéro ICCAT du navire	
Pavillon du navire	EU.France
Armement/société d'exploitation du navire	
Numéro de l'OPC (N/A si non applicable)	2023-011
Clé d'allocation du navire dans l'OPC (N/A si non applicable)	5.6141
Nom de l'observateur	Juan Garcia Marina
Numéro ICCAT de l'observateur	717
Signature	

Détails du déploiement

Activité	du (jj/mm/aaaa)	au (jj/mm/aaaa)	Commentaires
Briefing	20/05/2023		Valencia, Espagne
Date de départ	22/05/2023		
Arrivée au port	22/05/2023		Sète, France
Embarquement	22/05/2023		
Dates de la requête	22/05/2023	01/07/2023	
Période d'observation	22/05/2023	01/06/2023	
Débarquement	01/06/2023		Sète, France
Départ du port	02/06/2023		
Retour domicile	04/06/2023		
Debriefing	03/06/2023		L'Ametlla de Mar, Espagne

1. Résumé de toutes les opérations de pêche

Tableau 1 : Résumé de toutes les opérations de pêche

N° Opération de pêche*	Type d'opération**	Date***	Durée****		Position*****		Opération observée par l'obs (Oui/Non)	BFT capturé (Vivant/mort/ les deux/non)	Opération de transfert effectuée	Nombre d'opération de transfert (à l'exclusion des transferts volontaires et de contrôle)	Nombre d'opération de transferts volontaires et de contrôle	Prise accessoire débarquée ou observée (Oui/ Non)	Capture remise à l'eau (Oui/ Non)
			Début	Fin	Lat	Long							
1	OPC	28/05/2023	06:12	06:41	38.68	0.962	Oui	Vivant	Non	0	0	Non	Oui
2	OPC	31/05/2023	09:29	10:05	39.06	0.731	Oui	Non	Non	0	0	Non	Non

* Numéro de l'opération de pêche: numéro unique d'identification en lien avec les données de déploiement

** Opération de pêche standard (Standard) / Opération de Pêche Conjointe (OPC)

*** Date enregistrée par l'observateur

**** Heure enregistrée par l'observateur

***** Position enregistrée par l'observateur

***** Suite à un ordre de remise à l'eau

2. Résumé des Notifications Préalable de Transfert (NPT), Autorisations de transferts et des Ordres de remise à l'eau

Tableau 2 : Enregistrement par le navire des notifications Préalable de transfert, des autorisations de transfert et des ordres de remise à l'eau

N° Opération de pêche*	Notification Préalable de Transfert (NPT)			Autorisation de transfert		Ordre de remise à l'eau			
	Nbr BFT	BFT kg	Verification**	Numéro d'autorisation	Vérification**	Numéro de remise à l'eau	Nbr BFT	BFT kg	Vérification**
N/A									

* Opérations de pêche comme indiqué tableau 1

** Méthodes de vérification : document papier, document électronique (VMS), confirmation verbale du capitaine du navire
Jean Louis Raphael 2 n'a obtenu aucun Ordre de remise à l'eau au cours de la période de suivi.

3. Détails des opérations de remise à l'eau

Tableau 3 : Résumé des opérations de remise à l'eau

N° Opération de pêche*	N° de remise à l'eau	Début**		Position***		Opération suivie par l'obs (Oui/Non)	Remise à l'eau filmée (Oui/Non)	Rapport de remise à l'eau produit (Oui/Non)	Rapport de remise à l'eau validé par l'observateur (Oui/Non)	Une copie a-t-elle été fournie à l'observateur (Oui/Non)
		Date	Heure	Latitude	Longitude					
N/A										

* Opérations de pêche comme indiqué tableau 1

** Date et heure enregistrées par l'observateur

*** Position enregistrée par l'observateur

Pendant la période de suivi, Jean Louis Raphael 2 n'a procédé à aucun lâcher de thon rouge.

Tableau 4 : Estimation par le navire de la quantité de thon rouge remise à l'eau suite à un ordre de remise à l'eau

N° de remise à l'eau*	Estimation par le navire des thons remis à l'eau**		Rapport de remise à l'eau		
	#	kg	Rapport de remise à l'eau produit (Oui/Non)	Rapport de remise à l'eau	Rapport de remise à l'eau validé par l'observateur (Oui / Non)
N/A					

* Opération de remise à l'eau comme indiqué tableau 3

** Comme indiqué dans le rapport de remise à l'eau

4. Résumé des opérations de transfert

Tableau 5 : Opérations de transfert

N° Opération de pêche*	N° Opération de transfert*	Début**		Position***		Nom du remorqueur	Numéro ICCAT du remorqueur	Numéro de la cage	Opération suivie par l'obs (Oui/Non)	ITD signé par l'obs (Oui/Non)
		Date	Heure	Lat	Long					
N/A										

* Opérations de pêche comme indiqué tableau 1

** Date et heure enregistrées par l'observateur

*** Position enregistrée par l'observateur

Aucun transfert n'a été effectué pendant la période de surveillance.

Table 5a : Opération de transfert volontaire et/ou de transfert de contrôle

N° Opération de transfert*	N° opération de transfert volontaire / de contrôle	Type de transfert (volontaire ou de contrôle)	Début**		Position***		Nom du remorqueur receveur	Numéro ICCAT du remorqueur	Numéro de la cage	Opération suivie par l'obs (Oui/Non)	ITD signé par l'obs (Oui/Non)
			Date	Heure	Lat	Long					
N/A											

* Voir tableau 5

** Date et heure enregistrées par l'observateur

*** Position enregistrée par l'observateur

Aucun transfert volontaire ou de contrôle n'a été effectué pendant la période de surveillance.

Tableau 6 : Enregistrement vidéo utilisé pour estimer la quantité de thon transférée.

N° Opération de pêche*	N° Opération de transfert**	N° opération de transfert volontaire / de contrôle ***	Enregistrement vidéo (Oui/Non)	Qualité de la vidéo****	Estimation basée sur l'enregistrement vidéo (Oui/Non)	Scellés de la cage placés sur la porte (Oui/Non)	Numéros d'identification des scellés de la cage
N/A							

* Opérations de pêche comme indiqué tableau 1

** Opération de transfert comme indiqué tableau 5

*** Opération de transfert volontaire/contrôle comme indiqué 5a

**** de 1 à 5 (1 = très mauvaise ; 2 = mauvaise ; 3 = moyenne ; 4 = bonne ; 5 = excellente)

Tableau 7 : Estimation du navire et de l'observateur de la quantité de thon rouge transférée

N° Opération de pêche*	N° Opération de transfert**	N° opération de transfert volontaire / de contrôle ***	Estimation du navire****		Estimation de l'observateur	
			Nombre	kg	Nombre	kg
N/A						

* Opérations de pêche comme indiqué tableau 1

** Opération de transfert comme indiqué tableau 5

*** Opération de transfert volontaire/contrôle comme indiqué 5a

**** Tel qu'enregistré dans l'ITD

5. Estimation du poids total de thon capturé par le navire et l'observateur

Tableau 8 : Enregistrement des prises totales de thon rouge

N° Opération de pêche*	BFT	Enregistrement des captures par le navire**		Estimation de l'observateur		Numéro de la page du carnet de pêche	Numéro du BCD	Numéro d'ITD
		# (nbr)	Pds (kg)	# (nbr)	Pds (kg)			
1	vivant	0	0	0	0	OOF20230528002400		
	mort	0	0	0	0			
2	vivant	0	0	0	0	OOF20230531002401		
	mort	0	0	0	0			

* Voir tableau 1.

** Tel qu'enregistré dans l'ITD

Tableau 9: Enregistrement des captures par le navire selon les allocations des autres navires de l'OPC / AOP

Date	Page du carnet de pêche	Capture allouée		Nom du navire de capture	Numéro ICCAT du navire de capture
		Nombre	kg		
27/05/2023	OOF20230527002400	99	12922.311		
27/05/2023	OOF20230527002402	188	25389.767		
28/05/2023	OOF20230528002402	107	18133.543		
29/05/2023	OOF20230529002400	225	33684.6		
29/05/2023	OOF20230529002402	140	18954.324		
29/05/2023	OOF20230529002403	141	21782.708		

Date	Page du carnet de pêche	Capture allouée		Nom du navire de capture	Numéro ICCAT du navire de capture
		Nombre	kg		
30/05/2023	OOF20230530002401	45	6736.92		
31/05/2023	OOF20230531002400	72	10797.599		
31/05/2023	OOF20230531002403	148	24996.5		
31/05/2023	OOF20230531002404	90	15300.275		

** Tel qu'enregistré dans carnet de pêche

6. Enregistrement des prises accessoires et autres captures

Tableau 10 : Prises d'autres espèces que le thon rouge par le navire

N° Opération de pêche*	Espèces**	Rejeté		Retenu à bord		Remis à l'eau depuis le filet	Observé dans la vidéo de transfert	Enregistré dans le carnet de pêche***
		Nombre	kg	Nombre	kg			
N/A								

* Opérations de pêche comme indiqué tableau 1

** Utilisez le code FAO à 3 lettres

*** Conformément à la Rec. 22-12, toutes les interactions avec les tortues de mer doivent être déclarées.

Aucune autre espèce n'a été vue.

7. Checklist des exigences liées aux mesures de conservation et de gestion de l'ICCAT

Tableau 11 : Résumé des Non-conformités potentielles observées

Non-conformités potentielles	Type et numéro de l'opération*
	N/A
N/A	

* Opérations de pêche comme indiqué tableau 1
Opération de remise à l'eau comme indiqué tableau 3
Opération de transfert comme indiqué tableau 5
Opération de transfert volontaire / de contrôle comme indiqué tableau 5a.
Aucun NCP n'a été envoyé pendant la période de surveillance.

8. Résumé des échantillonnages effectués

Tableau 12 : Résumé des échantillonnages effectués

N° Opération de pêche*	Nombre de poissons mesurés en longueur	Nombre de poissons mesurés en poids	Nombre d'échantillon biologique collectés	Nombre de BFT avec Tag
N/A				

* Opérations de pêche comme indiqué tableau 1

Aucune mortalité accidentelle n'a été observée pendant la période de déploiement.

Table 13. Résumé des tags récupérés

N° Opération de pêche*	Type de tag**	Numéro(s) de tag	État de la peau ***	Taille (cm)	Type de longueur mesuré****	Poids (kg)	Type de poids mesuré****	Echantillon biologique collectés (Oui/Non)	Type d'échantillon*****
N/A									

* Opérations de pêche comme indiqué tableau 1

** Tag spaghetti simple, tag spaghetti double, tag d'archivage électronique, tag acoustique

*** Insertion propre, peau infectée ou autre

**** SFL – Longueur de fourche droite/ CFL – Longueur de fourche courbée

***** Les mesures de poids sont les suivantes : poids rond : poids du poisson entier (RWT) ; poids éviscéré : poids sans les viscères et les gonades (GWT) ; poids éviscéré et sans branchies : poids sans les viscères, les gonades et les branchies (GGWT) ; poids éviscéré, sans branchies et sans queue : poids sans les viscères, les gonades, les branchies et la queue (GGTWT) ; et poids habillé : poids du poisson éviscéré, sans la tête ni la queue (DWT). Autre, veuillez décrire.

***** Clip de nageoire (génétique), tissu musculaire (génétique) et/ou rayon de nageoire dorsale (vieillessement).

Annexe 1 : Liste des navires observés impliqués dans les activités de capture/remorquage/support/autres opérations durant la campagne

Tableau 14 : Détails des navires observés

Nom du navire	Numéro ICCAT du navire	Pavillon	IRCS	Rôle*	PNC Observées	Commentaires
		EU.España		Navire de support	Non	
		EU.España		Navire de support	Non	

Navire de capture, Navire de transformation, Navire auxiliaire, Remorqueur, Navire de support, Autres (spécifiez)

ROP-BFT de l'ICCAT 2023



Rapport final de déploiement d'observateurs
Déploiement à bord d'un thonier sennear

Numéro de la requête de déploiement: <u>000EU016</u>	
Nom du navire	
Numéro ICCAT du navire	
Pavillon du navire	EU.France
Armement/société d'exploitation du navire	
Numéro de l'OPC (N/A si non applicable)	2023-008
Clé d'allocation du navire dans l'OPC (N/A si non applicable)	25
Nom de l'observateur	Andre Bettencourt
Numéro ICCAT de l'observateur	964
Signature	

Détails du déploiement

Activité	du (jj/mm/aaaa)	au (jj/mm/aaaa)	Commentaires
Briefing	19/05/2023		Valencia, Espagne
Date de départ	21/05/2023		
Arrivée au port	21/05/2023		Sète, France
Embarquement	24/05/2023		
Dates de la requête	22/05/2023	01/07/2023	
Période d'observation	24/05/2023	01/06/2023	
Débarquement	01/06/2023		
Départ du port	02/06/2023		Sète, France
Retour domicile	02/06/2023		
Debriefing	03/06/2023	04/06/2023	L'Ametlla de Mar, Espagne

1. Résumé de toutes les opérations de pêche

Tableau 1 : Résumé de toutes les opérations de pêche

N° Opération de pêche*	Type d'opération **	Date***	Durée****		Position*****		Opération observée par l'obs (Oui/Non)	BFT capturé (Vivant/mort/ les deux/ non)	Opération de transfert effectuée	Nombre d'opération de transfert (à l'exclusion des transferts volontaires et de contrôle)	Nombre d'opération de transfert volontaires et de contrôle	Prise accessoire débarquée ou observée (Oui/ Non)	Capture remise à l'eau (Oui/Non)
			Début	Fin	Lat	Long							
1	OPC	26/05/2023	09:53	10:39	38.67	0.983	Oui	Vivant	Oui	1	0	Non	Non
2	OPC	29/05/2023	15:24	15:49	38.63	0.85	Oui	Non	Non	0	0	Non	Oui
3	OPC	29/05/2023	21:22	21:48	38.65	1.017	Oui	Non	Non	0	0	Non	Oui
4	OPC	30/05/2023	07:40	08:00	38.9	0.8	Oui	Non	Non	0	0	Non	Non
5	OPC	30/05/2023	12:59	13:23	38.9	0.783	Oui	Vivant	Oui	1	0	Non	Non

* Numéro de l'opération de pêche: numéro unique d'identification en lien avec les données de déploiement

** Opération de pêche standard (Standard) / Opération de Pêche Conjointe (OPC)

*** Date enregistrée par l'observateur

**** Heure enregistrée par l'observateur

***** Position enregistrée par l'observateur

***** Suite à un ordre de remise à l'eau

2. Résumé des Notifications Préalable de Transfert (NPT), Autorisations de transferts et des Ordres de remise à l'eau

Tableau 2 : Enregistrement par le navire des notifications Préalable de transfert, des autorisations de transfert et des ordres de remise à l'eau

N° Opération de pêche*	Notification Préalable de Transfert (NPT)			Autorisation de transfert		Ordre de remise à l'eau			
	Nbr BFT	BFT kg	Vérification**	Numéro d'autorisation	Vérification**	Numéro de remise à l'eau	Nbr BFT	BFT kg	Vérification**
1	500	50000	document électronique	FRA-2023-AUT-0018	document électronique				
5	1000	100000	document électronique	FRA-2023-AUT-0026	document électronique				

* Opérations de pêche comme indiqué tableau 1

** Méthodes de vérification : document papier, document électronique (VMS), confirmation verbale du capitaine du navire

3. Détails des opérations de remise à l'eau

Tableau 3 : Résumé des opérations de remise à l'eau

N° Opération de pêche*	N° de remise à l'eau	Début**		Position***		Opération suivie par l'obs (Oui/Non)	Remise à l'eau filmée (Oui/Non)	Rapport de remise à l'eau produit (Oui/Non)	Rapport de remise à l'eau validé par l'observateur (Oui/Non)	Une copie a-t-elle été fournie à l'observateur (Oui/Non)
		Date	Heure	Latitude	Longitude					
N/A										

* Opérations de pêche comme indiqué tableau 1

** Date et heure enregistrées par l'observateur

*** Position enregistrée par l'observateur

Pendant la période de suivi, Jean Marie Christian 3 n'a procédé à aucun lâcher de thon rouge.

Tableau 4 : Estimation par le navire de la quantité de thon rouge remise à l'eau suite à un ordre de remise à l'eau

N° de remise à l'eau*	Estimation par le navire des thons remis à l'eau**		Rapport de remise à l'eau		
	#	kg	Rapport de remise à l'eau produit (Oui/Non)	Rapport de remise à l'eau	Rapport de remise à l'eau validé par l'observateur (Oui / Non)
N/A					

* Opération de remise à l'eau comme indiqué tableau 3

** Comme indiqué dans le rapport de remise à l'eau

4. Résumé des opérations de transfert

Tableau 5 : Opérations de transfert

N° Opération de pêche*	N° Opération de transfert*	Début**		Position***		Nom du remorqueur	Numéro ICCAT du remorqueur	Numéro de la cage	Opération suivie par l'obs (Oui/Non)	ITD signé par l'obs (Oui/Non)
		Date	Heure	Lat	Long					
1	1	29/05/2023	12:40	38.66666667	0.9833333333			MLT-033	Oui	Oui
5	2	30/05/2023	17:23	38.9	0.766666667			MLT-026	Oui	Oui

* Opérations de pêche comme indiqué tableau 1

** Date et heure enregistrées par l'observateur

*** Position enregistrée par l'observateur

Table 5a : Opération de transfert volontaire et/ou de transfert de contrôle

N° Opération de transfert*	N° opération de transfert volontaire / de contrôle	Type de transfert (volontaire ou de contrôle)	Début**		Position***		Nom du remorqueur receveur	Numéro ICCAT du remorqueur	Numéro de la cage	Opération suivie par l'obs (Oui/Non)	ITD signé par l'obs (Oui/Non)
			Date	Heure	Lat	Long					
N/A											

* Voir tableau 5

** Date et heure enregistrées par l'observateur

*** Position enregistrée par l'observateur

Aucun transfert volontaire ou de contrôle n'a été effectué pendant la période de surveillance.

Tableau 6 : Enregistrement vidéo utilisé pour estimer la quantité de thon transférée.

N° Opération de pêche*	N° Opération de transfert**	N° opération de transfert volontaire / de contrôle ***	Enregistrement vidéo (Oui/Non)	Qualité de la vidéo****	Estimation basée sur l'enregistrement vidéo (Oui/Non)	Scellés de la cage placés sur la porte (Oui/Non)	Numéros d'identification des scellés de la cage
1	1		Oui	3	Oui	Non	
5	2		Oui	5	Oui	Non	

* Opérations de pêche comme indiqué tableau 1

** Opération de transfert comme indiqué tableau 5

*** Opération de transfert volontaire/contrôle comme indiqué 5a

**** de 1 à 5 (1 = très mauvaise ; 2 = mauvaise ; 3 = moyenne ; 4 = bonne ; 5 = excellente)

Tableau 7 : Estimation du navire et de l'observateur de la quantité de thon rouge transférée

N° Opération de pêche*	N° Opération de transfert**	N° opération de transfert volontaire / de contrôle ***	Estimation du navire****		Estimation de l'observateur	
			Nombre	kg	Nombre	kg
1	1		2300	246960	2237	
5	2		2448	360000	2350	

* Opérations de pêche comme indiqué tableau 1

** Opération de transfert comme indiqué tableau 5

*** Opération de transfert volontaire/contrôle comme indiqué 5a

**** Tel qu'enregistré dans l'ITD

L'observateur n'a pas été en mesure d'estimer le poids du thon transféré.

5. Estimation du poids total de thon capturé par le navire et l'observateur

Tableau 8 : Enregistrement des prises totales de thon rouge

N° Opération de pêche*	BFT	Enregistrement des captures par le navire**		Estimation de l'observateur		Numéro de la page du carnet de pêche	Numéro du BCD	Numéro d'ITD
		# (nbr)	Pds (kg)	# (nbr)	Pds (kg)			
1	vivant	2300	246960	2237		OOF20230529022001	FR23900838	UE-FRA-2023-161/ITD
	mort	0	0	0	0			
2	vivant	0	0	0	0	OOF20230529022000		
	mort	0	0	0	0			
3	vivant	0	0	0	0	OOF20230530022000		
	mort	0	0	0	0			
4	vivant	0	0	0	0	OOF20230530022001		
	mort	0	0	0	0			
5	vivant	2448	360000	2350		OOF20230530022003	FR23900874	UE-FRA-2023-162/ITD
	mort	0	0	0	0			

* Voir tableau 1.

** Tel qu'enregistré dans l'ITD

Tableau 9: Enregistrement des captures par le navire selon les allocations des autres navires de l'OPC

Date	Page du carnet de pêche	Capture allouée		Nom du navire de capture	Numéro ICCAT du navire de capture
		Nombre	kg		
26/05/2023	OOF20230526022001	585	75000		

Date	Page du carnet de pêche	Capture allouée		Nom du navire de capture	Numéro ICCAT du navire de capture
		Nombre	kg		
26/05/2023	OOF20230526022002	550	68750		
28/05/2023	OOF20230528022001	715	73500		
29/05/2023	OOF20230529022001	575	61740		
30/05/2023	OOF20230530022003	612	90000		
31/05/2023	OOF20230531022000	425	26010		

** Tel qu'enregistré dans carnet de pêche

6. Enregistrement des prises accessoires et autres captures

Tableau 10 : Prises d'autres espèces que le thon rouge par le navire

N° Opération de pêche*	Espèces**	Rejeté		Retenu à bord		Remis à l'eau depuis le filet	Observé dans la vidéo de transfert	Enregistré dans le carnet de pêche***
		Nombre	kg	Nombre	kg			
N/A								

* Opérations de pêche comme indiqué tableau 1

** Utilisez le code FAO à 3 lettres

*** Conformément à la Rec. 22-12, toutes les interactions avec les tortues de mer doivent être déclarées.

Aucune autre espèce n'a été vue.

7. Checklist des exigences liées aux mesures de conservation et de gestion de l'ICCAT

Tableau 11 : Résumé des Non-conformités potentielles observées

Non-conformités potentielles	Type et numéro de l'opération*
	N/A
N/A	

* Opérations de pêche comme indiqué tableau 1
Opération de remise à l'eau comme indiqué tableau 3
Opération de transfert comme indiqué tableau 5
Opération de transfert volontaire / de contrôle comme indiqué tableau 5a.
Aucun NCP n'a été envoyé pendant la période de surveillance.

8. Résumé des échantillonnages effectués

Tableau 12 : Résumé des échantillonnages effectués

N° Opération de pêche*	Nombre de poissons mesurés en longueur	Nombre de poissons mesurés en poids	Nombre d'échantillon biologique collectés	Nombre de BFT avec Tag
N/A				

* Opérations de pêche comme indiqué tableau 1

Aucune mortalité accidentelle n'a été observée pendant la période de déploiement.

Table 13. Résumé des tags récupérés

N° Opération de pêche*	Type de tag**	Numéro(s) de tag	État de la peau ***	Taille (cm)	Type de longueur mesuré****	Poids (kg)	Type de poids mesuré****	Echantillon biologique collectés (Oui/Non)	Type d'échantillon*****
N/A									

* Opérations de pêche comme indiqué tableau 1

** Tag spaghetti simple, tag spaghetti double, tag d'archivage électronique, tag acoustique

*** Insertion propre, peau infectée ou autre

**** SFL – Longueur de fourche droite/ CFL – Longueur de fourche courbée

***** Les mesures de poids sont les suivantes : poids rond : poids du poisson entier (RWT) ; poids éviscéré : poids sans les viscères et les gonades (GWT) ; poids éviscéré et sans branchies : poids sans les viscères, les gonades et les branchies (GGWT) ; poids éviscéré, sans branchies et sans queue : poids sans les viscères, les gonades, les branchies et la queue (GGTWT) ; et poids habillé : poids du poisson éviscéré, sans la tête ni la queue (DWT). Autre, veuillez décrire.

***** Clip de nageoire (génétique), tissu musculaire (génétique) et/ou rayon de nageoire dorsale (vieillessement).

Annexe 1 : Liste des navires observés impliqués dans les activités de capture/remorquage/support/autres opérations durant la campagne

Tableau 14 : Détails des navires observés

Nom du navire	Numéro ICCAT du navire	Pavillon	IRCS	Rôle*	PNC Observées	Commentaires
		EU.Malta		Remorqueur	Non	
		EU.Italy		Remorqueur	Non	

Navire de capture, Navire de transformation, Navire auxiliaire, Remorqueur, Navire de support, Autres (spécifiez)

ROP-BFT de l'ICCAT 2023



Rapport final de déploiement d'observateurs
Déploiement à bord d'un thonier sennear

Numéro de la requête de déploiement: <u>000EU017</u>	
Nom du navire	
Numéro ICCAT du navire	
Pavillon du navire	EU.France
Armement/société d'exploitation du navire	
Numéro de l'OPC (N/A si non applicable)	2023-008
Clé d'allocation du navire dans l'OPC (N/A si non applicable)	25
Nom de l'observateur	Andrea Gestoso Abella
Numéro ICCAT de l'observateur	736
Signature	

Détails du déploiement

Activité	du (jj/mm/aaaa)	au (jj/mm/aaaa)	Commentaires
Briefing	17/05/2023		Valencia, Espagne
Date de départ	24/05/2023		
Arrivée au port	24/05/2023		Sète, France
Embarquement	24/05/2023		
Dates de la requête	22/05/2023	01/07/2023	
Période d'observation	24/05/2023	01/06/2023	
Débarquement	01/06/2023		
Départ du port	02/06/2023		Sète, France
Retour domicile	02/06/2023		
Debriefing	03/06/2023	04/06/2023	L'Ametlla de Mar, Espagne

1. Résumé de toutes les opérations de pêche

Tableau 1 : Résumé de toutes les opérations de pêche

N° Opération de pêche*	Type d'opération**	Date***	Durée****		Position*****		Opération observée par l'obs (Oui/Non)	BFT capturé (Vivant/mort/ les deux/non)	Opération de transfert effectuée	Nombre d'opération de transfert (à l'exclusion des transferts volontaires et de contrôle)	Nombre d'opération de transfert volontaires et de contrôle	Prise accessoire débarquée ou observée (Oui/ Non)	Capture remise à l'eau (Oui/ Non)
			Début	Fin	Lat	Long							
1	OPC	26/05/2023	06:02	07:28	39.22	0.613	Oui	Vivant	Oui	1	0	Non	Non
2	OPC	29/05/2023	09:57	11:30	38.7	0.962	Oui	Non	Non	0	0	Non	Non
3	OPC	30/05/2023	06:53	09:25	38.85	0.873	Oui	Non	Non	0	0	Non	Non

* Numéro de l'opération de pêche: numéro unique d'identification en lien avec les données de déploiement

** Opération de pêche standard (Standard) / Opération de Pêche Conjointe (OPC)

*** Date enregistrée par l'observateur

**** Heure enregistrée par l'observateur

***** Position enregistrée par l'observateur

***** Suite à un ordre de remise à l'eau

2. Résumé des Notifications Préalable de Transfert (NPT), Autorisations de transferts et des Ordres de remise à l'eau

Tableau 2 : Enregistrement par le navire des notifications Préalable de transfert, des autorisations de transfert et des ordres de remise à l'eau

N° Opération de pêche*	Notification Préalable de Transfert (NPT)			Autorisation de transfert		Ordre de remise à l'eau			
	Nbr BFT	BFT kg	Vérification**	Numéro d'autorisation	Vérification**	Numéro de remise à l'eau	Nbr BFT	BFT kg	Vérification**
1	300	30000	Document électronique	FRA-2023-AUT-0001	Document électronique				

* Opérations de pêche comme indiqué tableau 1

** Méthodes de vérification : document papier, document électronique (VMS), confirmation verbale du capitaine du navire

3. Détails des opérations de remise à l'eau

Tableau 3 : Résumé des opérations de remise à l'eau

N° Opération de pêche*	N° de remise à l'eau	Début**		Position***		Opération suivie par l'obs (Oui/Non)	Remise à l'eau filmée (Oui/Non)	Rapport de remise à l'eau produit (Oui/Non)	Rapport de remise à l'eau validé par l'observateur (Oui/Non)	Une copie a-t-elle été fournie à l'observateur (Oui/Non)
		Date	Heure	Latitude	Longitude					
N/A										

* Opérations de pêche comme indiqué tableau 1

** Date et heure enregistrées par l'observateur

*** Position enregistrée par l'observateur

Pendant la période de suivi, Jean Marie Christian 4 n'a procédé à aucun lâcher de thon rouge.

Tableau 4 : Estimation par le navire de la quantité de thon rouge remise à l'eau suite à un ordre de remise à l'eau

N° de remise à l'eau*	Estimation par le navire des thons remis à l'eau**		Rapport de remise à l'eau		
	#	kg	Rapport de remise à l'eau produit (Oui/Non)	Rapport de remise à l'eau	Rapport de remise à l'eau validé par l'observateur (Oui / Non)
N/A					

* Opération de remise à l'eau comme indiqué tableau 3

** Comme indiqué dans le rapport de remise à l'eau

4. Résumé des opérations de transfert

Tableau 5 : Opérations de transfert

N° Opération de pêche*	N° Opération de transfert*	Début**		Position***		Nom du remorqueur	Numéro ICCAT du remorqueur	Numéro de la cage	Opération suivie par l'obs (Oui/Non)	ITD signé par l'obs (Oui/Non)
		Date	Heure	Lat	Long					
1	1	26/05/2023	11:53	38.51375	0.803416667			MLT-036	Oui	Oui

* Opérations de pêche comme indiqué tableau 1

** Date et heure enregistrées par l'observateur

*** Position enregistrée par l'observateur

Table 5a : Opération de transfert volontaire et/ou de transfert de contrôle

N° Opération de transfert*	N° opération de transfert volontaire / de contrôle	Type de transfert (volontaire ou de contrôle)	Début**		Position***		Nom du remorqueur receveur	Numéro ICCAT du remorqueur	Numéro de la cage	Opération suivie par l'obs (Oui/Non)	ITD signé par l'obs (Oui/Non)
			Date	Heure	Lat	Long					
N/A											

* Voir tableau 5

** Date et heure enregistrées par l'observateur

*** Position enregistrée par l'observateur

Aucun transfert volontaire ou de contrôle n'a été effectué pendant la période de surveillance.

Tableau 6 : Enregistrement vidéo utilisé pour estimer la quantité de thon transférée.

N° Opération de pêche*	N° Opération de transfert**	N° opération de transfert volontaire / de contrôle ***	Enregistrement vidéo (Oui/Non)	Qualité de la vidéo****	Estimation basée sur l'enregistrement vidéo (Oui/Non)	Scellés de la cage placés sur la porte (Oui/Non)	Numéros d'identification des scellés de la cage
1	1		Oui	4	Oui	Non	N/A

* Opérations de pêche comme indiqué tableau 1

** Opération de transfert comme indiqué tableau 5

*** Opération de transfert volontaire/contrôle comme indiqué 5a

**** de 1 à 5 (1 = très mauvaise ; 2 = mauvaise ; 3 = moyenne ; 4 = bonne ; 5 = excellente)

Tableau 7 : Estimation du navire et de l'observateur de la quantité de thon rouge transférée

N° Opération de pêche*	N° Opération de transfert**	N° opération de transfert volontaire / de contrôle ***	Estimation du navire****		Estimation de l'observateur	
			Nombre	kg	Nombre	kg
1	1		2340	300000	2340	

* Opérations de pêche comme indiqué tableau 1

** Opération de transfert comme indiqué tableau 5

*** Opération de transfert volontaire/contrôle comme indiqué 5a

**** Tel qu'enregistré dans l'ITD

L'observateur n'a pas été en mesure d'estimer le poids du thon transféré.

5. Estimation du poids total de thon capturé par le navire et l'observateur

Tableau 8 : Enregistrement des prises totales de thon rouge

N° Opération de pêche*	BFT	Enregistrement des captures par le navire**		Estimation de l'observateur		Numéro de la page du carnet de pêche	Numéro du BCD	Numéro d'ITD
		# (nbr)	Pds (kg)	# (nbr)	Pds (kg)			
1	vivant	2340	300000	2340		OOF20230526022404	FR23900798	UE-FRA-2023-151/ITD
	mort	0	0	0	0			
2	vivant	0	0	0	0	OOF20230529022400		
	mort	0	0	0	0			
3	vivant	0	0	0	0	OOF20230530022400		
	mort	0	0	0	0			

* Voir tableau 1.

** Tel qu'enregistré dans l'ITD

Tableau 9: Enregistrement des captures par le navire selon les allocations des autres navires de l'OPC

Date	Page du carnet de pêche	Capture allouée*		Nom du navire de capture	Numéro ICCAT du navire de capture
		Nombre	kg		
26/05/2023	OOF20230526022404	585	75000		
26/05/2023	OOF20230526022405	550	68750		
28/05/2023	OOF20230526022405	715	73500		
29/05/2023	OOF20230529022402	575	61740		

Date	Page du carnet de pêche	Capture allouée*		Nom du navire de capture	Numéro ICCAT du navire de capture
		Nombre	kg		
30/05/2023	OOF20230530022402	612	90000		
31/05/2023	OOF20230531022400	425	26010		

* Tel qu'enregistré dans carnet de pêche

6. Enregistrement des prises accessoires et autres captures

Tableau 10 : Prises d'autres espèces que le thon rouge par le navire

N° Opération de pêche*	Espèces**	Rejeté		Retenu à bord		Remis à l'eau depuis le filet	Observé dans la vidéo de transfert	Enregistré dans le carnet de pêche***
		Nombre	kg	Nombre	kg			
N/A								

* Opérations de pêche comme indiqué tableau 1

** Utilisez le code FAO à 3 lettres

*** Conformément à la Rec. 22-12, toutes les interactions avec les tortues de mer doivent être déclarées.

Aucune autre espèce n'a été vue.

7. Checklist des exigences liées aux mesures de conservation et de gestion de l'ICCAT

Tableau 11 : Résumé des Non-conformités potentielles observées

Non-conformités potentielles	Type et numéro de l'opération*
	N/A
N/A	

* Opérations de pêche comme indiqué tableau 1
Opération de remise à l'eau comme indiqué tableau 3
Opération de transfert comme indiqué tableau 5
Opération de transfert volontaire / de contrôle comme indiqué tableau 5a.
Aucun NCP n'a été envoyé pendant la période de surveillance.

8. Résumé des échantillonnages effectués

Tableau 12 : Résumé des échantillonnages effectués

N° Opération de pêche*	Nombre de poissons mesurés en longueur	Nombre de poissons mesurés en poids	Nombre d'échantillon biologique collectés	Nombre de BFT avec Tag
N/A				

* Opérations de pêche comme indiqué tableau 1

Aucune mortalité accidentelle n'a été observée pendant la période de déploiement.

Table 13. Résumé des tags récupérés

N° Opération de pêche*	Type de tag**	Numéro(s) de tag	État de la peau ***	Taille (cm)	Type de longueur mesuré****	Poids (kg)	Type de poids mesuré****	Echantillon biologique collectés (Oui/Non)	Type d'échantillon*****
N/A									

* Opérations de pêche comme indiqué tableau 1

** Tag spaghetti simple, tag spaghetti double, tag d'archivage électronique, tag acoustique

*** Insertion propre, peau infectée ou autre

**** SFL – Longueur de fourche droite/ CFL – Longueur de fourche courbée

***** Les mesures de poids sont les suivantes : poids rond : poids du poisson entier (RWT) ; poids éviscéré : poids sans les viscères et les gonades (GWT) ; poids éviscéré et sans branchies : poids sans les viscères, les gonades et les branchies (GGWT) ; poids éviscéré, sans branchies et sans queue : poids sans les viscères, les gonades, les branchies et la queue (GGTWT) ; et poids habillé : poids du poisson éviscéré, sans la tête ni la queue (DWT). Autre, veuillez décrire.

***** Clip de nageoire (génétique), tissu musculaire (génétique) et/ou rayon de nageoire dorsale (vieillessement).

Annexe 1 : Liste des navires observés impliqués dans les activités de capture/remorquage/support/autres opérations durant la campagne

Tableau 14 : Détails des navires observés


Nom du navire	Numéro ICCAT du navire	Pavillon	IRCS	Rôle*	PNC Observées	Commentaires
		EU.Italy		Remorqueur	Non	

Navire de capture, Navire de transformation, Navire auxiliaire, Remorqueur, Navire de support, Autres (spécifiez).

ROP-BFT de l'ICCAT 2023



**Rapport final de déploiement d'observateurs
Déploiement à bord d'un thonier sennear**

Numéro de la requête de déploiement : <u>000EU018</u>	
Nom du navire	JEANMARIE CHRISTIAN6
Numéro ICCAT du navire	ATEU0FRA00043
Pavillon du navire	EU.France
Armement/société d'exploitation du navire	SARL L'ARC EN CIEL
Numéro de l'OPC (N/A si non applicable)	2023-008
Clé d'allocation du navire dans l'OPC (N/A si non applicable)	25
Nom de l'observateur	Henrique Bravo Gouveia
Numéro ICCAT de l'observateur	420
Signature	

Détails du déploiement

Activité	du (jj/mm/aaaa)	au (jj/mm/aaaa)	Commentaires
Briefing	20/05/2023		Valencia, Spain
Date de départ	24/05/2023		
Arrivée au port	21/05/2023		Sète, France
Embarquement	24/05/2023		
Dates de la requête	22/05/2023	01/07/2023	
Période d'observation	24/05/2023	01/06/2023	
Débarquement	01/06/2023		
Départ du port	02/06/2023		Sète, France
Retour domicile	05/06/2023		
Debriefing	03/06/2023	04/06/2023	l'Ametlla de Mar, Spain

1. Résumé de toutes les opérations de pêche

Tableau 1 : Résumé de toutes les opérations de pêche

N° Opération de pêche*	Type d'opération**	Date***	Durée****		Position*****		Opération observée par l'obs (Oui/Non)	BFT capturé (Vivant/mort/ les deux/non)	Opération de transfert effectuée	Nombre d'opération de transfert (à l'exclusion des transferts volontaires et de contrôle)	Nombre d'opération de transfert volontaires et de contrôle	Prise accessoire débarquée ou observée (Oui/ Non)	Capture remise à l'eau (Oui/Non)
			Début	Fin	Lat	Long							
1	OPC	26/05/2023	10:13	10:39	38.59	0.99	Oui	Non	Non	0	0	Non	Oui
2	OPC	29/05/2023	08:33	08:52	38.67	0.99	Oui	Non	Non	0	0	Oui	Oui
3	OPC	31/05/2023	06:08	06:28	38.95	0.78	Oui	Vivant	Oui	1	0	Non	Oui

* Numéro de l'opération de pêche: numéro unique d'identification en lien avec les données de déploiement

** Opération de pêche standard (Standard) / Opération de Pêche Conjointe (OPC)

*** Date enregistrée par l'observateur

**** Heure enregistrée par l'observateur

***** Position enregistrée par l'observateur

***** Suite à un ordre de remise à l'eau

Toutes les libérations étaient des libérations volontaires. Les thons relâchés de l'opération 3 étaient des poissons excédentaires suite au transfert.

2. Résumé des Notifications Préalable de Transfert (NPT), Autorisations de transferts et des Ordres de remise à l'eau

Tableau 2 : Enregistrement par le navire des notifications Préalable de transfert, des autorisations de transfert et des ordres de remise à l'eau

N° Opération de pêche*	Notification Préalable de Transfert (NPT)			Autorisation de transfert		Ordre de remise à l'eau			
	Nbr BFT	BFT kg	Vérification**	Numéro d'autorisation	Vérification**	Numéro de remise à l'eau	Nbr BFT	BFT kg	Vérification**
3	500	50000	Document papier	FRA-2023-AUT-0030	Document électronique				

* Opérations de pêche comme indiqué tableau 1

** Méthodes de vérification : document papier, document électronique, confirmation verbale du capitaine du navire

3. Détails des opérations de remise à l'eau

Tableau 3 : Résumé des opérations de remise à l'eau

N° Opération de pêche*	N° de remise à l'eau	Début**		Position***		Opération suivie par l'obs (Oui/Non)	Remise à l'eau filmée (Oui/Non)	Rapport de remise à l'eau produit (Oui/Non)	Rapport de remise à l'eau validé par l'observateur (Oui/Non)	Une copie a-t-elle été fournie à l'observateur (Oui/Non)
		Date	Heure	Latitude	Longitude					
N/A										

* Opérations de pêche comme indiqué tableau 1

** Date et heure enregistrées par l'observateur

*** Position enregistrée par l'observateur

Pendant la période de suivi, Jean Marie Christian 6 n'a procédé à aucun lâcher de thon rouge.

Tableau 4 : Estimation par le navire de la quantité de thon rouge remise à l'eau suite à un ordre de remise à l'eau

N° de remise à l'eau*	Estimation par le navire des thons remis à l'eau**		Rapport de remise à l'eau		
	#	kg	Rapport de remise à l'eau produit (Oui/Non)	Rapport de remise à l'eau	Rapport de remise à l'eau validé par l'observateur (Oui / Non)
N/A					

* Opération de remise à l'eau comme indiqué tableau 3

** Comme indiqué dans le rapport de remise à l'eau

4. Résumé des opérations de transfert

Tableau 5 : Opérations de transfert

N° Opération de pêche*	N° Opération de transfert*	Début**		Position***		Nom du remorqueur	Numéro ICCAT du remorqueur	Numéro de la cage	Opération suivie par l'obs (Oui/Non)	ITD signé par l'obs (Oui/Non)
		Date	Heure	Lat	Long					
3	1	31/05/2023	10:58	38.95243333	0.775	FRANCESCO BONO	ATEU0ITA00674	MLT-033	Oui	Oui

* Opérations de pêche comme indiqué tableau 1

** Date et heure enregistrées par l'observateur

*** Position enregistrée par l'observateur

Table 5a : Opération de transfert volontaire et/ou de transfert de contrôle

N° Opération de transfert*	N° opération de transfert volontaire / de contrôle	Type de transfert (volontaire ou de contrôle)	Début**		Position***		Nom du remorqueur receveur	Numéro ICCAT du remorqueur	Numéro de la cage	Opération suivie par l'obs (Oui/Non)	ITD signé par l'obs (Oui/Non)
			Date	Heure	Lat	Long					
N/A											

* Voir tableau 5

** Date et heure enregistrées par l'observateur

*** Position enregistrée par l'observateur

Aucun transfert volontaire ou de contrôle n'a été effectué pendant la période de surveillance.

Tableau 6 : Enregistrement vidéo utilisé pour estimer la quantité de thon transférée.

N° Opération de pêche*	N° Opération de transfert**	N° opération de transfert volontaire / de contrôle ***	Enregistrement vidéo (Oui/Non)	Qualité de la vidéo****	Estimation basée sur l'enregistrement vidéo (Oui/Non)	Scellés de la cage placés sur la porte (Oui/Non)	Numéros d'identification des scellés de la cage
3	1		Oui	4	Oui	Non	

* Opérations de pêche comme indiqué tableau 1

** Opération de transfert comme indiqué tableau 5

*** Opération de transfert volontaire/contrôle comme indiqué 5a

**** de 1 à 5 (1 = très mauvaise ; 2 = mauvaise ; 3 = moyenne ; 4 = bonne ; 5 = excellente)

Tableau 7 : Estimation du navire et de l'observateur de la quantité de thon rouge transférée

N° Opération de pêche*	N° Opération de transfert**	N° opération de transfert volontaire / de contrôle ***	Estimation du navire****		Estimation de l'observateur	
			Nombre	kg	Nombre	kg
3	1		1700	104040	1702	

* Opérations de pêche comme indiqué tableau 1

** Opération de transfert comme indiqué tableau 5

*** Opération de transfert volontaire/contrôle comme indiqué 5a

**** Tel qu'enregistré dans l'ITD

L'observateur n'a pas été en mesure d'estimer le poids du thon transféré.

5. Estimation du poids total de thon capturé par le navire et l'observateur

Tableau 8 : Enregistrement des prises totales de thon rouge

N° Opération de pêche*	BFT	Enregistrement des captures par le navire**		Estimation de l'observateur		Numéro de la page du carnet de pêche	Numéro du BCD	Numéro d'ITD
		# (nbr)	Pds (kg)	# (nbr)	Pds (kg)			
1	vivant	0	0	0	0	OOF20230526001400		
	mort	0	0	0	0			
2	vivant	0	0	0	0	OOF20230529001400		
	mort	0	0	0	0			
3	vivant	1700	104040	1702		OOF20230531001400	FR23900891	EU-FRA-2023/171/ITD
	mort	0	0	0	0			

* Voir tableau 1.

** Tel qu'enregistré dans l'ITD

Tableau 9: Enregistrement des captures par le navire selon les allocations des autres navires de l'OPC

Date	Page du carnet de pêche	Capture allouée		Nom du navire de capture	Numéro ICCAT du navire de capture
		Nombre	kg		
26/05/2023	OOF20230526001402	585	75000	JEANMARIE CHRISTIAN 4	ATEU0FRA00041
26/05/2023	OOF20230526001403	550	68750	JEANMARIECHRISTIAN7	ATEU0FRA00078
28/05/2023	OOF20230528501732	715	73500	JEANMARIECHRISTIAN7	ATEU0FRA00078
29/05/2023	OOF20230529001402	575	61740	JEANMARIE CHRISTIAN 3	ATEU0FRA00040

Date	Page du carnet de pêche	Capture allouée		Nom du navire de capture	Numéro ICCAT du navire de capture
		Nombre	kg		
30/05/2023	OOF20230530525613	612	90000	JEANMARIE CHRISTIAN 3	ATEU0FRA00040
31/05/2023	OOF20230531001400	425	26010	JEANMARIE CHRISTIAN6	ATEU0FRA00043

** Tel qu'enregistré dans carnet de pêche

6. Enregistrement des prises accessoires et autres captures

Tableau 10 : Prises d'autres espèces que le thon rouge par le navire

N° Opération de pêche*	Espèces**	Rejeté		Retenu à bord		Remis à l'eau depuis le filet	Observé dans la vidéo de transfert	Enregistré dans le carnet de pêche***
		Nombre	kg	Nombre	kg			
2	RMV	0	0	0	0	1	0	Non

* Opérations de pêche comme indiqué tableau 1

** Utilisez le code FAO à 3 lettres

*** Conformément à la Rec. 22-12, toutes les interactions avec les tortues de mer doivent être déclarées.

7. Checklist des exigences liées aux mesures de conservation et de gestion de l'ICCAT

Tableau 11 : Résumé des Non-conformités potentielles observées

Non-conformités potentielles	Type et numéro de l'opération*
	N/A
N/A	

- *
Opérations de pêche comme indiqué tableau 1
Opération de remise à l'eau comme indiqué tableau 3
Opération de transfert comme indiqué tableau 5
Opération de transfert volontaire / de contrôle comme indiqué tableau 5a.

8. Résumé des échantillonnages effectués

Tableau 12 : Résumé des échantillonnages effectués

N° Opération de pêche*	Nombre de poissons mesurés en longueur	Nombre de poissons mesurés en poids	Nombre d'échantillon biologique collectés	Nombre de BFT avec Tag
N/A				

* Opérations de pêche comme indiqué tableau 1

Aucune mortalité accidentelle n'a été observée pendant la période de déploiement.

Table 13. Résumé des tags récupérés

N° Opération de pêche*	Type de tag**	Numéro(s) de tag	État de la peau ***	Taille (cm)	Type de longueur mesuré****	Poids (kg)	Type de poids mesuré****	Echantillon biologique collectés (Oui/Non)	Type d'échantillon*****
N/A									

* Opérations de pêche comme indiqué tableau 1

** Tag spaghetti simple, tag spaghetti double, tag d'archivage électronique, tag acoustique

*** Insertion propre, peau infectée ou autre

**** SFL – Longueur de fourche droite/ CFL – Longueur de fourche courbée

***** Les mesures de poids sont les suivantes : poids rond : poids du poisson entier (RWT) ; poids éviscéré : poids sans les viscères et les gonades (GWT) ; poids éviscéré et sans branchies : poids sans les viscères, les gonades et les branchies (GGWT) ; poids éviscéré, sans branchies et sans queue : poids sans les viscères, les gonades, les branchies et la queue (GGTWT) ; et poids habillé : poids du poisson éviscéré, sans la tête ni la queue (DWT). Autre, veuillez décrire.

***** Clip de nageoire (génétique), tissu musculaire (génétique) et/ou rayon de nageoire dorsale (vieillessement).

Annexe 1 : Liste des navires observés impliqués dans les activités de capture/remorquage/support/autres opérations durant la campagne

Tableau 14 : Détails des navires observés

Nom du navire	Numéro ICCAT du navire	Pavillon	IRCS	Rôle*	PNC Observées	Commentaires
Azure 1	ATEU0MLT01090	EU.Malta	9HB5977	Remorqueur	Non	
FRANCESCO BONO	ATEU0ITA00674	EU.Italy	IPGB	Remorqueur	Non	

Navire de capture, Navire de transformation, Navire auxiliaire, Remorqueur, Navire de support, Autres (spécifiez)

ROP-BFT de l'ICCAT 2023



**Rapport final de déploiement d'observateurs
Déploiement à bord d'un thonier sennear**

Numéro de la requête de déploiement : <u>000EU019</u>	
Nom du navire	
Numéro ICCAT du navire	
Pavillon du navire	EU.France
Armement/société d'exploitation du navire	
Numéro de l'OPC (N/A si non applicable)	2023-009
Clé d'allocation du navire dans l'OPC (N/A si non applicable)	50,1585
Nom de l'observateur	Paloma Carrasco
Numéro ICCAT de l'observateur	732
Signature	

Détails du déploiement

Activité	du (jj/mm/aaaa)	au (jj/mm/aaaa)	Commentaires
Briefing	17/05/2023		Valencia, Espagne
Date de départ	19/05/2023		
Arrivée au port	18/05/2023		Sète, France
Embarquement	21/05/2023		
Dates de la requête	19/05/2023	30/06/2023	
Période d'observation	21/05/2023	06/06/2023	
Débarquement	06/06/2023		
Départ du port	06/06/2023		Sète, France
Retour domicile	09/06/2023		
Debriefing	07/06/2023	08/06/2023	l'Ametlla de Mar, Espagne

1. Résumé de toutes les opérations de pêche

Tableau 1 : Résumé de toutes les opérations de pêche

N° Opération de pêche*	Type d'opération**	Date***	Durée****		Position*****		Opération observée par l'obs (Oui/Non)	BFT capturé (Vivant/mort/ les deux/ non)	Opération de transfert effectuée	Nombre d'opération de transfert (à l'exclusion des transferts volontaires et de contrôle)	Nombre d'opération de transfert volontaires et de contrôle	Prise accessoire débarquée ou observée (Oui/ Non)	Capture remise à l'eau (Oui/ Non)
			Début	Fin	Lat	Long							
1	JFO	31/05/2023	11:00	11:35	35,21	13,8	Oui	Vivant	Oui	1	0	Non	Non
2	JFO	01/06/2023	13:04	13:25	35,24	13,86	Oui	Vivant	Oui	1	0	Non	Non
3	JFO	02/06/2023	05:30	06:15	35,2	14,16	Oui	Les deux	Oui	1	0	Non	Non

* Numéro de l'opération de pêche: numéro unique d'identification en lien avec les données de déploiement

** Opération de pêche standard (Standard) / Opération de Pêche Conjointe (OPC)

*** Date enregistrée par l'observateur

**** Heure enregistrée par l'observateur

***** Position enregistrée par l'observateur

***** Suite à un ordre de remise à l'eau

2. Résumé des Notifications Préalable de Transfert (NPT), Autorisations de transferts et des Ordres de remise à l'eau

Tableau 2 : Enregistrement par le navire des notifications Préalable de transfert, des autorisations de transfert et des ordres de remise à l'eau

N° Opération de pêche*	Notification Préalable de Transfert (NPT)			Autorisation de transfert		Ordre de remise à l'eau			
	Nbr BFT	BFT kg	Verification**	Numéro d'autorisation	Vérification**	Numéro de remise à l'eau	Nbr BFT	BFT kg	Vérification**
1	800	100000	Document électronique	FRA-2023-AUT-0032	Document électronique				
2	800	100000	Document électronique	FRA-2023-AUT-0033	Document électronique				
3	2200	220000	Document électronique	FRA-2023-AUT-0034	Document électronique				

* Opérations de pêche comme indiqué tableau 1

** Méthodes de vérification : document papier, document électronique, confirmation verbale du capitaine du navire
 Saint Sophie Francois 2 n'a obtenu aucun Ordre de remise à l'eau au cours de la période de suivi.

3. Détails des opérations de remise à l'eau

Tableau 3 : Résumé des opérations de remise à l'eau

N° Opération de pêche*	N° de remise à l'eau	Début**		Position***		Opération suivie par l'obs (Oui/Non)	Remise à l'eau filmée (Oui/Non)	Rapport de remise à l'eau produit (Oui/Non)	Rapport de remise à l'eau validé par l'observateur (Oui/Non)	Une copie a-t-elle été fournie à l'observateur (Oui/Non)
		Date	Heure	Latitude	Longitude					
N/A										

* Opérations de pêche comme indiqué tableau 1

** Date et heure enregistrées par l'observateur

*** Position enregistrée par l'observateur

Pendant la période de suivi, Saint Sophie Francois 2 n'a procédé à aucun lâcher de thon rouge.

Tableau 4 : Estimation par le navire de la quantité de thon rouge remise à l'eau suite à un ordre de remise à l'eau

N° de remise à l'eau*	Estimation par le navire des thons remis à l'eau**		Rapport de remise à l'eau		
	#	kg	Rapport de remise à l'eau produit (Oui/Non)	Rapport de remise à l'eau	Rapport de remise à l'eau validé par l'observateur (Oui / Non)
N/A					

* Opération de remise à l'eau comme indiqué tableau 3

** Comme indiqué dans le rapport de remise à l'eau

4. Résumé des opérations de transfert

Tableau 5 : Opérations de transfert

N° Opération de pêche*	N° Opération de transfert*	Début**		Position***		Nom du remorqueur	Numéro ICCAT du remorqueur	Numéro de la cage	Opération suivie par l'obs (Oui/Non)	ITD signé par l'obs (Oui/Non)
		Date	Heure	Lat	Long					
1	1	31/05/2023	15:50	35,20366667	13,80066667			EU.MLT.051.xxx	Oui	Oui
2	2	01/06/2023	17:48	35,24333333	13,834			EU.MLT.051.xxx	Oui	Oui
3	3	02/06/2023	19:12	35,20983333	14,14816667			EU.MLT.048.xxx	Non	Oui

* Opérations de pêche comme indiqué tableau 1

** Date et heure enregistrées par l'observateur

*** Position enregistrée par l'observateur

Table 5a : Opération de transfert volontaire et/ou de transfert de contrôle

N° Opération de transfert*	N° opération de transfert volontaire / de contrôle	Type de transfert (volontaire ou de contrôle)	Début**		Position***		Nom du remorqueur receveur	Numéro ICCAT du remorqueur	Numéro de la cage	Opération suivie par l'obs (Oui/Non)	ITD signé par l'obs (Oui/Non)
			Date	Heure	Lat	Long					
N/A											

* Voir tableau 5

** Date et heure enregistrées par l'observateur

*** Position enregistrée par l'observateur

Aucun transfert volontaire ou de contrôle n'a été effectué pendant la période de surveillance.

Tableau 6 : Enregistrement vidéo utilisé pour estimer la quantité de thon transférée.

N° Opération de pêche*	N° Opération de transfert**	N° opération de transfert volontaire / de contrôle ***	Enregistrement vidéo (Oui/Non)	Qualité de la vidéo****	Estimation basée sur l'enregistrement vidéo (Oui/Non)	Scellés de la cage placés sur la porte (Oui/Non)	Numéros d'identification des scellés de la cage
1	1		Oui	3	Oui	Non	N/A
2	2		Oui	3	Oui	Non	N/A
3	3		Oui	4	Oui	Non	N/A

* Opérations de pêche comme indiqué tableau 1

** Opération de transfert comme indiqué tableau 5

*** Opération de transfert volontaire/contrôle comme indiqué 5a

**** de 1 à 5 (1 = très mauvaise ; 2 = mauvaise ; 3 = moyenne ; 4 = bonne ; 5 = excellente)

Tableau 7 : Estimation du navire et de l'observateur de la quantité de thon rouge transférée

N° Opération de pêche*	N° Opération de transfert**	N° opération de transfert volontaire / de contrôle ***	Estimation du navire****		Estimation de l'observateur	
			Nombre	kg	Nombre	kg
1	1		880	96800	897	
2	2		120	12000	129	
3	3		1900	228000	1953	

* Opérations de pêche comme indiqué tableau 1

** Opération de transfert comme indiqué tableau 5

*** Opération de transfert volontaire/contrôle comme indiqué 5a

**** Tel qu'enregistré dans l'ITD

L'observateur n'a pas été en mesure d'estimer le poids du thon transféré.

5. Estimation du poids total de thon capturé par le navire et l'observateur

Tableau 8 : Enregistrement des prises totales de thon rouge

N° Opération de pêche*	BFT	Enregistrement des captures par le navire**		Estimation de l'observateur		Numéro de la page du carnet de pêche	Numéro du BCD	Numéro d'ITD
		# (nbr)	Pds (kg)	# (nbr)	Pds (kg)			
1	vivant	880	96800	897		OOF20230531054003	FR23900895	EU-FRA-2023/191/ITD
	mort	0	0	0	0			
2	vivant	120	12000	129		OOF20230601054004	FR23900903	EU-FRA-2023/192/ITD
	mort	0	0	0	0			
3	vivant	1900	228000	1953		OOF2023060354000	FR23900921-LT01	EU-FRA-2023/193/ITD
	mort	2	240	2				

* Voir tableau 1.

** Tel qu'enregistré dans l'ITD

Les poissons morts ont été incorrectement enregistrés dans l'eBCD pour l'opération de pêche 3. Cela a ensuite été modifié après le débarquement de l'observateur.

L'observateur ne pouvait pas peser les poissons morts.

Tableau 9: Enregistrement des captures par le navire selon les allocations des autres navires de l'OPC

Date	Page du carnet de pêche	Capture allouée*		Nom du navire de capture	Numéro ICCAT du navire de capture
		Nombre	kg		
29/05/2023	OOF20230530054000	311	34208,097		
31/05/2023	OOF20230531054003	441	48553,428		
01/06/2023	OOF20230601054003	60	6019,02		

Date	Page du carnet de pêche	Capture allouée*		Nom du navire de capture	Numéro ICCAT du navire de capture
		Nombre	kg		
02/06/2023	OOF20230603054000	954	114481,76		
03/06/2023	OOF20230604054000	617	49837,486		

** Tel qu'enregistré dans carnet de pêche

6. Enregistrement des prises accessoires et autres captures

Tableau 10 : Prises d'autres espèces que le thon rouge par le navire

N° Opération de pêche*	Espèces**	Rejeté		Retenu à bord		Remis à l'eau depuis le filet	Observé dans la vidéo de transfert	Enregistré dans le carnet de pêche***
		Nombre	kg	Nombre	kg			
N/A								

* Opérations de pêche comme indiqué tableau 1

** Utilisez le code FAO à 3 lettres

*** Conformément à la Rec. 22-12, toutes les interactions avec les tortues de mer doivent être déclarées.

Aucune prise accessoire observée.

7. Checklist des exigences liées aux mesures de conservation et de gestion de l'ICCAT

Tableau 11 : Résumé des Non-conformités potentielles observées

Non-conformités potentielles	Type et numéro de l'opération*
	TOP1
Enregistrement vidéo non transmis à l'observateur directement après l'opération de transfert	X

* Opérations de pêche comme indiqué tableau 1
 Opération de remise à l'eau comme indiqué tableau 3
 Opération de transfert comme indiqué tableau 5
 Opération de transfert volontaire / de contrôle comme indiqué tableau 5a.

L'observateur a signalé que pour une opération de transfert effectuée le 31/05, le dispositif de stockage électronique contenant l'enregistrement vidéo original n'a pas été immédiatement fourni à l'observateur après la fin de l'opération de transfert. Au lieu de cela, le plongeur est allé au navire de plongée avant de venir au navire de l'observateur avec l'enregistrement vidéo. En tant que tel, l'observateur ne peut pas être certain qu'aucune autre manipulation n'a eu lieu.

Il s'agit d'un non-respect potentiel de Rec. 21-08; Para 119; Annex 8 Para 1 h)

L'observateur a signé l'ITD (EU-FRA2023/191/ITD) et mis également le code PNC TVRO. Nos excuses en tant qu'observateur n'auraient pas dû signer l'ITD. En outre, l'observateur saisit le code PNC TSEP. Le consortium souhaite retirer ces codes PNC car ils ont été saisis en raison d'une interprétation erronée des exigences de la Rec. 21-08 ; Para 127.

8. Résumé des échantillonnages effectués

Tableau 12 : Résumé des échantillonnages effectués

N° Opération de pêche*	Nombre de poissons mesurés en longueur	Nombre de poissons mesurés en poids	Nombre d'échantillon biologique collectés	Nombre de BFT avec Tag
3	2	0	0	0

* Opérations de pêche comme indiqué tableau 1

Table 13. Résumé des tags récupérés

N° Opération de pêche*	Type de tag**	Numéro(s) de tag	État de la peau ***	Taille (cm)	Type de longueur mesuré****	Poids (kg)	Type de poids mesuré****	Echantillon biologique collectés (Oui/Non)	Type d'échantillon*****
N/A									

* Opérations de pêche comme indiqué tableau 1

** Tag spaghetti simple, tag spaghetti double, tag d'archivage électronique, tag acoustique

*** Insertion propre, peau infectée ou autre

**** SFL – Longueur de fourche droite/ CFL – Longueur de fourche courbée

***** Les mesures de poids sont les suivantes : poids rond : poids du poisson entier (RWT) ; poids éviscéré : poids sans les viscères et les gonades (GWT) ; poids éviscéré et sans branchies : poids sans les viscères, les gonades et les branchies (GGWT) ; poids éviscéré, sans branchies et sans queue : poids sans les viscères, les gonades, les branchies et la queue (GGTWT) ; et poids habillé : poids du poisson éviscéré, sans la tête ni la queue (DWT). Autre, veuillez décrire.

***** Clip de nageoire (génétique), tissu musculaire (génétique) et/ou rayon de nageoire dorsale (vieillessement).

Annexe 1 : Liste des navires observés impliqués dans les activités de capture/remorquage/support/autres opérations durant la campagne

Tableau 14 : Détails des navires observés

Nom du navire	Numéro ICCAT du navire	Pavillon	IRCS	Rôle*	PNC Observées	Commentaires
		EU.Italy		Remorqueur	Non	
		EU.Italy		Remorqueur	Non	
		EU.Portugal		Inspection	Non	Inspection à 10h44 sur journal de bord
		EU.Malta		Remorqueur	Non	
		EU.Portugal		Inspection	Non	Les inspecteurs sont montés à bord à 09h30

Navire de capture, Navire de transformation, Navire auxiliaire, Remorqueur, Navire de support, Autres (spécifiez)

ROP-BFT de l'ICCAT 2023



**Rapport final de déploiement d'observateurs
Déploiement à bord d'un thonier sennear**

Numéro de la requête de déploiement : <u>000EU020</u>	
Nom du navire	
Numéro ICCAT du navire	
Pavillon du navire	EU.France
Armement/société d'exploitation du navire	
Numéro de l'OPC (N/A si non applicable)	23-009
Clé d'allocation du navire dans l'OPC (N/A si non applicable)	49.8415
Nom de l'observateur	Enrique Sánchez-Fabrés García de la Rasilla
Numéro ICCAT de l'observateur	878
Signature	

Détails du déploiement

Activité	du (jj/mm/aaaa)	au (jj/mm/aaaa)	Commentaires
Briefing	17/05/2023		Valencia, Espagne
Date de départ	21/05/2023		
Arrivée au port	18/05/2023		Sète, France
Embarquement	22/05/2023		
Dates de la requête	19/05/2023	30/06/2023	
Période d'observation	19/05/2023	06/06/2023	
Débarquement	06/06/2023		
Départ du port	06/06/2023		Sète, France
Retour domicile	08/06/2023		
Debriefing	07/06/2023	08/06/2023	l'Ametlla de Mar, Espagne

1. Résumé de toutes les opérations de pêche

Tableau 1 : Résumé de toutes les opérations de pêche

N° Opération de pêche*	Type d'opération**	Date***	Durée****		Position*****		Opération observée par l'obs (Oui/Non)	BFT capturé (Vivant/mort/ les deux/ non)	Opération de transfert effectuée	Nombre d'opération de transfert (à l'exclusion des transferts volontaires et de contrôle)	Nombre d'opération de transfert volontaires et de contrôle	Prise accessoire débarquée ou observée (Oui/ Non)	Capture remise à l'eau (Oui/ Non)
			Début	Fin	Lat	Long							
1	OPC	29/05/2023	12:01	12:33	35,33	14,09	Oui	Vivant	Oui	1	0	Non	Non
2	OPC	31/05/2023	10:36	11:00	35,22	13,78	Oui	Non	Non	0	0	Non	Non
3	OPC	03/06/2023	11:24	11:49	35,21	13,79	Oui	Les deux	Oui	1	0	Non	Non

* Numéro de l'opération de pêche: numéro unique d'identification en lien avec les données de déploiement

** Opération de pêche standard (Standard) / Opération de Pêche Conjointe (OPC)

*** Date enregistrée par l'observateur

**** Heure enregistrée par l'observateur

***** Position enregistrée par l'observateur

***** Suite à un ordre de remise à l'eau

2. Résumé des Notifications Préalable de Transfert (NPT), Autorisations de transferts et des Ordres de remise à l'eau

Tableau 2 : Enregistrement par le navire des notifications Préalable de transfert, des autorisations de transfert et des ordres de remise à l'eau

N° Opération de pêche*	Notification Préalable de Transfert (NPT)			Autorisation de transfert		Ordre de remise à l'eau			
	Nbr BFT	BFT kg	Vérification**	Numéro d'autorisation	Vérification**	Numéro de remise à l'eau	Nbr BFT	BFT kg	Vérification**
1	800	100000	Document papier	FRA-2023-AUT-0020	Document papier				
3	1500	95000	Document électronique	FRA-2023-AUT-0036	Document papier				

* Opérations de pêche comme indiqué tableau 1

** Méthodes de vérification : document papier, document électronique (VMS), confirmation verbale du capitaine du navire
St Sophie François 3 n'a obtenu aucun Ordre de remise à l'eau au cours de la période de suivi.

3. Détails des opérations de remise à l'eau

Tableau 3 : Résumé des opérations de remise à l'eau

N° Opération de pêche*	N° de remise à l'eau	Début**		Position***		Opération suivie par l'obs (Oui/Non)	Remise à l'eau filmée (Oui/Non)	Rapport de remise à l'eau produit (Oui/Non)	Rapport de remise à l'eau validé par l'observateur (Oui/Non)	Une copie a-t-elle été fournie à l'observateur (Oui/Non)
		Date	Heure	Latitude	Longitude					
N/A										

* Opérations de pêche comme indiqué tableau 1

** Date et heure enregistrées par l'observateur

*** Position enregistrée par l'observateur

Pendant la période de suivi, St Sophie François 3 n'a procédé à aucun lâcher de thon rouge.

Tableau 4 : Estimation par le navire de la quantité de thon rouge remise à l'eau suite à un ordre de remise à l'eau

N° de remise à l'eau*	Estimation par le navire des thons remis à l'eau**		Rapport de remise à l'eau		
	#	kg	Rapport de remise à l'eau produit (Oui/Non)	Rapport de remise à l'eau	Rapport de remise à l'eau validé par l'observateur (Oui / Non)
N/A					

* Opération de remise à l'eau comme indiqué tableau 3

** Comme indiqué dans le rapport de remise à l'eau

4. Résumé des opérations de transfert

Tableau 5 : Opérations de transfert

N° Opération de pêche*	N° Opération de transfert*	Début**		Position***		Nom du remorqueur	Numéro ICCAT du remorqueur	Numéro de la cage	Opération suivie par l'obs (Oui/Non)	ITD signé par l'obs (Oui/Non)
		Date	Heure	Lat	Long					
1	1	29/05/2023	19:47	35,302	14,0925			EU-MLT-039-xxx	Oui	Oui
3	2	03/06/2023	19:28	35,23833333	13,79333333			EU-MLT-032-xxx	Oui	Oui

* Opérations de pêche comme indiqué tableau 1

** Date et heure enregistrées par l'observateur

*** Position enregistrée par l'observateur

Table 5a : Opération de transfert volontaire et/ou de transfert de contrôle

N° Opération de transfert*	N° opération de transfert volontaire / de contrôle	Type de transfert (volontaire ou de contrôle)	Début**		Position***		Nom du remorqueur receveur	Numéro ICCAT du remorqueur	Numéro de la cage	Opération suivie par l'obs (Oui/Non)	ITD signé par l'obs (Oui/Non)
			Date	Heure	Lat	Long					
N/A											

* Voir tableau 5

** Date et heure enregistrées par l'observateur

*** Position enregistrée par l'observateur

Aucun transfert volontaire ou de contrôle n'a été effectué pendant la période de surveillance.

Tableau 6 : Enregistrement vidéo utilisé pour estimer la quantité de thon transférée.

N° Opération de pêche*	N° Opération de transfert**	N° opération de transfert volontaire / de contrôle ***	Enregistrement vidéo (Oui/Non)	Qualité de la vidéo****	Estimation basée sur l'enregistrement vidéo (Oui/Non)	Scellés de la cage placés sur la porte (Oui/Non)	Numéros d'identification des scellés de la cage
1	1		Oui	3	Oui	Non	N/A
3	2		Oui	3	Oui	Non	N/A

* Opérations de pêche comme indiqué tableau 1

** Opération de transfert comme indiqué tableau 5

*** Opération de transfert volontaire/contrôle comme indiqué 5a

**** de 1 à 5 (1 = très mauvaise ; 2 = mauvaise ; 3 = moyenne ; 4 = bonne ; 5 = excellente)

Tableau 7 : Estimation du navire et de l'observateur de la quantité de thon rouge transférée

N° Opération de pêche*	N° Opération de transfert**	N° opération de transfert volontaire / de contrôle ***	Estimation du navire****		Estimation de l'observateur	
			Nombre	kg	Nombre	Kg
1	1		620	68200	668	
3	2		1231	99360	1290	

* Opérations de pêche comme indiqué tableau 1

** Opération de transfert comme indiqué tableau 5

*** Opération de transfert volontaire/contrôle comme indiqué 5a

**** Tel qu'enregistré dans l'ITD

L'observateur n'a pas été en mesure d'estimer le poids du thon transféré.

5. Estimation du poids total de thon capturé par le navire et l'observateur

Tableau 8 : Enregistrement des prises totales de thon rouge

N° Opération de pêche*	BFT	Enregistrement des captures par le navire**		Estimation de l'observateur		Numéro de la page du carnet de pêche	Numéro du BCD	Numéro d'ITD
		# (nbr)	Pds (kg)	# (nbr)	Pds (kg)			
1	vivant	620	68200	668		OOF20230529001701	FR23900848	UE-FRA-2023/201/ITD
	mort	0	0	0	0			
2	vivant	0	0	0	0	OOF20230531001700		
	mort	0	0	0	0			
3	vivant	1230	99290	1290		OOF20230603001704	FR23900936	UE-FRA-2023-202-ITD
	mort	1	70	1				

* Voir tableau 1.

** Tel qu'enregistré dans l'ITD

Tableau 9: Enregistrement des captures par le navire selon les allocations des autres navires de l'OPC

Date	Page du carnet de pêche	Capture allouée*		Nom du navire de capture	Numéro ICCAT du navire de capture
		Nombre	kg		
29/05/2023	OOF20230529001701	309	33991,903		
31/05/2023	OOF20230531001702	439	48246,572		
01/06/2023	OOF20230602001700	60	5980,98		
02/06/2023	OOF20230603001700	948	113758,24		
03/06/2023	OOF20230603001702	614	49522,514		

* Tel qu'enregistré dans carnet de pêche

6. Enregistrement des prises accessoires et autres captures

Tableau 10 : Prises d'autres espèces que le thon rouge par le navire

N° Opération de pêche*	Espèces**	Rejeté		Retenu à bord		Remis à l'eau depuis le filet	Observé dans la vidéo de transfert	Enregistré dans le carnet de pêche***
		Nombre	kg	Nombre	kg			
N/A								

* Opérations de pêche comme indiqué tableau 1

** Utilisez le code FAO à 3 lettres

*** Conformément à la Rec. 22-12, toutes les interactions avec les tortues de mer doivent être déclarées.

Aucune autre espèce n'a été vue.

7. Checklist des exigences liées aux mesures de conservation et de gestion de l'ICCAT

Tableau 11 : Résumé des Non-conformités potentielles observées

Non-conformités potentielles	Type et numéro de l'opération*
	N/A
N/A	

* Opérations de pêche comme indiqué tableau 1
Opération de remise à l'eau comme indiqué tableau 3
Opération de transfert comme indiqué tableau 5
Opération de transfert volontaire / de contrôle comme indiqué tableau 5a.
Aucun NCP n'a été envoyé pendant la période de surveillance.

8. Résumé des échantillonnages effectués

Tableau 12 : Résumé des échantillonnages effectués

N° Opération de pêche*	Nombre de poissons mesurés en longueur	Nombre de poissons mesurés en poids	Nombre d'échantillon biologique collectés	Nombre de BFT avec Tag
3	1	0	0	0

* Opérations de pêche comme indiqué tableau 1

Table 13. Résumé des tags récupérés

N° Opération de pêche*	Type de tag**	Numéro(s) de tag	État de la peau ***	Taille (cm)	Type de longueur mesuré****	Poids (kg)	Type de poids mesuré****	Echantillon biologique collectés (Oui/Non)	Type d'échantillon*****
N/A									

* Opérations de pêche comme indiqué tableau 1

** Tag spaghetti simple, tag spaghetti double, tag d'archivage électronique, tag acoustique

*** Insertion propre, peau infectée ou autre

**** SFL – Longueur de fourche droite/ CFL – Longueur de fourche courbée

***** Les mesures de poids sont les suivantes : poids rond : poids du poisson entier (RWT) ; poids éviscéré : poids sans les viscères et les gonades (GWT) ; poids éviscéré et sans branchies : poids sans les viscères, les gonades et les branchies (GGWT) ; poids éviscéré, sans branchies et sans queue : poids sans les viscères, les gonades, les branchies et la queue (GGTWT) ; et poids habillé : poids du poisson éviscéré, sans la tête ni la queue (DWT). Autre, veuillez décrire.

***** Clip de nageoire (génétique), tissu musculaire (génétique) et/ou rayon de nageoire dorsale (vieillessement).

Annexe 1 : Liste des navires observés impliqués dans les activités de capture/remorquage/support/autres opérations durant la campagne

Tableau 14 : Détails des navires observés

Nom du navire	Numéro ICCAT du navire	Pavillon	IRCS	Rôle*	PNC Observées	Commentaires
		EU.Italy		Remorqueur	Non	
		EU.Italy		Remorqueur	Non	

Navire de capture, Navire de transformation, Navire auxiliaire, Remorqueur, Navire de support, Autres (spécifiez)

ROP-BFT de l'ICCAT 2023



**Rapport final de déploiement d'observateurs
Déploiement à bord d'un thonier sennear**

Numéro de la requête de déploiement: <u>000EU021</u>	
Nom du navire	
Numéro ICCAT du navire	
Pavillon du navire	EU.France
Armement/société d'exploitation du navire	
Numéro de l'OPC (N/A si non applicable)	2023-08
Clé d'allocation du navire dans l'OPC (N/A si non applicable)	25
Nom de l'observateur	Mustapha Ben Mansour
Numéro ICCAT de l'observateur	347
Signature	

Détails du déploiement

Activité	du (jj/mm/aaaa)	au (jj/mm/aaaa)	Commentaires
Briefing	20/05/2023		Valencia, Espagne
Date de départ	23/05/2023		
Arrivée au port	23/05/2023		Sète, France
Embarquement	24/05/2023		
Dates de la requête	23/05/2023	01/07/2023	
Période d'observation	24/05/2023	01/06/2023	
Débarquement	01/06/2023		
Départ du port	02/06/2023		Sète, France
Retour domicile	07/06/2023		
Debriefing	03/06/2023	04/06/2023	L'Ametlla de Mar, Espagne

1. Résumé de toutes les opérations de pêche

Tableau 1 : Résumé de toutes les opérations de pêche

N° Opération de pêche*	Type d'opération**	Date***	Durée****		Position*****		Opération observée par l'obs (Oui/Non)	BFT capturé (Vivant/mort/ les deux/non)	Opération de transfert effectuée	Nombre d'opération de transfert (à l'exclusion des transferts volontaires et de contrôle)	Nombre d'opération de transfert volontaires et de contrôle	Prise accessoire débarquée ou observée (Oui/ Non)	Capture remise à l'eau (Oui/Non)
			Début	Fin	Lat	Long							
1	OPC	26/05/2023	13:22	13:28	38.57	0.867	Oui	Vivant	Oui	1	0	Non	Non
2	OPC	28/05/2023	07:04	07:10	38.68	0.9	Oui	Vivant	Oui	1	0	Non	Non
3	OPC	29/05/2023	06:16	06:23	38.67	0.967	Oui	Non	Non	0	0	Non	Non

* Numéro de l'opération de pêche: numéro unique d'identification en lien avec les données de déploiement

** Opération de pêche standard (Standard) / Opération de Pêche Conjointe (OPC)

*** Date enregistrée par l'observateur

**** Heure enregistrée par l'observateur

***** Position enregistrée par l'observateur

***** Suite à un ordre de remise à l'eau

2. Résumé des Notifications Préalable de Transfert (NPT), Autorisations de transferts et des Ordres de remise à l'eau

Tableau 2 : Enregistrement par le navire des notifications Préalable de transfert, des autorisations de transfert et des ordres de remise à l'eau

N° Opération de pêche*	Notification Préalable de Transfert (NPT)			Autorisation de transfert		Ordre de remise à l'eau			
	Nbr BFT	BFT kg	Vérification**	Numéro d'autorisation	Vérification**	Numéro de remise à l'eau	Nbr BFT	BFT kg	Vérification**
1	300	30000	e-copy Control Documents	FRA-2023-AUT-0003	e-copy Control Documents				
2	400	40000	e-copy Control Documents	FRA-2023-AUT-0009	e-copy Control Documents				

* Opérations de pêche comme indiqué tableau 1

** Méthodes de vérification : document papier, document électronique (VMS), confirmation verbale du capitaine du navire

3. Détails des opérations de remise à l'eau

Tableau 3 : Résumé des opérations de remise à l'eau

N° Opération de pêche*	N° de remise à l'eau	Début**		Position***		Opération suivie par l'obs (Oui/Non)	Remise à l'eau filmée (Oui/Non)	Rapport de remise à l'eau produit (Oui/Non)	Rapport de remise à l'eau validé par l'observateur (Oui/Non)	Une copie a-t-elle été fournie à l'observateur (Oui/Non)
		Date	Heure	Latitude	Longitude					
N/A										

* Opérations de pêche comme indiqué tableau 1

** Date et heure enregistrées par l'observateur

*** Position enregistrée par l'observateur

Pendant la période de suivi, Jean Marie Christian 7 n'a procédé à aucun lâcher de thon rouge.

Tableau 4 : Estimation par le navire de la quantité de thon rouge remise à l'eau suite à un ordre de remise à l'eau

N° de remise à l'eau*	Estimation par le navire des thons remis à l'eau**		Rapport de remise à l'eau		
	#	kg	Rapport de remise à l'eau produit (Oui/Non)	Rapport de remise à l'eau	Rapport de remise à l'eau validé par l'observateur (Oui / Non)
N/A					

* Opération de remise à l'eau comme indiqué tableau 3

** Comme indiqué dans le rapport de remise à l'eau

4. Résumé des opérations de transfert

Tableau 5 : Opérations de transfert

N° Opération de pêche*	N° Opération de transfert*	Début**		Position***		Nom du remorqueur	Numéro ICCAT du remorqueur	Numéro de la cage	Opération suivie par l'obs (Oui/Non)	ITD signé par l'obs (Oui/Non)
		Date	Heure	Lat	Long					
1	1	26/05/2023	16:12	38.58333333	0.85			MLT-035	Oui	Oui
2	2	28/05/2023	10:34	38.68333333	0.9			MLT-032	Oui	Oui

* Opérations de pêche comme indiqué tableau 1

** Date et heure enregistrées par l'observateur

*** Position enregistrée par l'observateur

Table 5a : Opération de transfert volontaire et/ou de transfert de contrôle

N° Opération de transfert*	N° opération de transfert volontaire / de contrôle	Type de transfert (volontaire ou de contrôle)	Début**		Position***		Nom du remorqueur receveur	Numéro ICCAT du remorqueur	Numéro de la cage	Opération suivie par l'obs (Oui/Non)	ITD signé par l'obs (Oui/Non)
			Date	Heure	Lat	Long					
N/A											

* Voir tableau 5

** Date et heure enregistrées par l'observateur

*** Position enregistrée par l'observateur

Aucun transfert volontaire ou de contrôle n'a été effectué pendant la période de surveillance.

Tableau 6 : Enregistrement vidéo utilisé pour estimer la quantité de thon transférée.

N° Opération de pêche*	N° Opération de transfert**	N° opération de transfert volontaire / de contrôle ***	Enregistrement vidéo (Oui/Non)	Qualité de la vidéo****	Estimation basée sur l'enregistrement vidéo (Oui/Non)	Scellés de la cage placés sur la porte (Oui/Non)	Numéros d'identification des scellés de la cage
1	1		Oui	4	Oui	Non	
2	2		Oui	3	Oui	Non	

* Opérations de pêche comme indiqué tableau 1

** Opération de transfert comme indiqué tableau 5

*** Opération de transfert volontaire/contrôle comme indiqué 5a

**** de 1 à 5 (1 = très mauvaise ; 2 = mauvaise ; 3 = moyenne ; 4 = bonne ; 5 = excellente)

Tableau 7 : Estimation du navire et de l'observateur de la quantité de thon rouge transférée

N° Opération de pêche*	N° Opération de transfert**	N° opération de transfert volontaire / de contrôle ***	Estimation du navire****		Estimation de l'observateur	
			Nombre	kg	Nombre	kg
1	1		2200	275000	2263	
2	2		2860	294000	3020	

* Opérations de pêche comme indiqué tableau 1

** Opération de transfert comme indiqué tableau 5

*** Opération de transfert volontaire/contrôle comme indiqué 5a

**** Tel qu'enregistré dans l'ITD

L'observateur n'a pas été en mesure d'estimer le poids du thon transféré.

5. Estimation du poids total de thon capturé par le navire et l'observateur

Tableau 8 : Enregistrement des prises totales de thon rouge

N° Opération de pêche*	BFT	Enregistrement des captures par le navire**		Estimation de l'observateur		Numéro de la page du carnet de pêche	Numéro du BCD	Numéro d'ITD
		# (nbr)	Pds (kg)	# (nbr)	Pds (kg)			
1	vivant	2200	275000	2263		OOF20230526001303	FR23900799	UE-FRA-2023/181/ITD
	mort	0	0	0	0			
2	vivant	2860	294000	3020		OOF20230528001303	FR23900824	UE-FRA-2023/182/ITD
	mort	0	0	0	0			
3	vivant	0	0	0	0	OOF20230529001300		
	mort	0	0	0	0			

* Voir tableau 1.

** Tel qu'enregistré dans l'ITD

Tableau 9: Enregistrement des captures par le navire selon les allocations des autres navires de l'OPC

Date	Page du carnet de pêche	Capture allouée		Nom du navire de capture	Numéro ICCAT du navire de capture
		Nombre	kg		
26/05/2023	00F20230526001303	550	68750		
26/05/2023	OOF20230526001303	585	75000		
28/05/2023	OOF20230528001303	715	73500		
29/05/2023	OOF20230529001301	575	61740		

Date	Page du carnet de pêche	Capture allouée		Nom du navire de capture	Numéro ICCAT du navire de capture
		Nombre	kg		
30/05/2023	OOF20230530001301	612	90000		
31/05/2023	OOF20230531001300	425	26010		

** Tel qu'enregistré dans carnet de pêche

6. Enregistrement des prises accessoires et autres captures

Tableau 10 : Prises d'autres espèces que le thon rouge par le navire

N° Opération de pêche*	Espèces**	Rejeté		Retenu à bord		Remis à l'eau depuis le filet	Observé dans la vidéo de transfert	Enregistré dans le carnet de pêche***
		Nombre	kg	Nombre	kg			
N/A								

* Opérations de pêche comme indiqué tableau 1

** Utilisez le code FAO à 3 lettres

*** Conformément à la Rec. 22-12, toutes les interactions avec les tortues de mer doivent être déclarées.

Aucune autre espèce n'a été vue.

7. Checklist des exigences liées aux mesures de conservation et de gestion de l'ICCAT

Tableau 11 : Résumé des Non-conformités potentielles observées

Non-conformités potentielles	Type et numéro de l'opération*
	N/A
N/A	

* Opérations de pêche comme indiqué tableau 1
Opération de remise à l'eau comme indiqué tableau 3
Opération de transfert comme indiqué tableau 5
Opération de transfert volontaire / de contrôle comme indiqué tableau 5a.
Aucun NCP n'a été envoyé pendant la période de surveillance.

8. Résumé des échantillonnages effectués

Tableau 12 : Résumé des échantillonnages effectués

N° Opération de pêche*	Nombre de poissons mesurés en longueur	Nombre de poissons mesurés en poids	Nombre d'échantillon biologique collectés	Nombre de BFT avec Tag
N/A				

* Opérations de pêche comme indiqué tableau 1

Aucune mortalité accidentelle n'a été observée pendant la période de déploiement.

Table 13. Résumé des tags récupérés

N° Opération de pêche*	Type de tag**	Numéro(s) de tag	État de la peau ***	Taille (cm)	Type de longueur mesuré****	Poids (kg)	Type de poids mesuré****	Echantillon biologique collectés (Oui/Non)	Type d'échantillon*****
N/A									

* Opérations de pêche comme indiqué tableau 1

** Tag spaghetti simple, tag spaghetti double, tag d'archivage électronique, tag acoustique

*** Insertion propre, peau infectée ou autre

**** SFL – Longueur de fourche droite/ CFL – Longueur de fourche courbée

***** Les mesures de poids sont les suivantes : poids rond : poids du poisson entier (RWT) ; poids éviscéré : poids sans les viscères et les gonades (GWT) ; poids éviscéré et sans branchies : poids sans les viscères, les gonades et les branchies (GGWT) ; poids éviscéré, sans branchies et sans queue : poids sans les viscères, les gonades, les branchies et la queue (GGTWT) ; et poids habillé : poids du poisson éviscéré, sans la tête ni la queue (DWT). Autre, veuillez décrire.

***** Clip de nageoire (génétique), tissu musculaire (génétique) et/ou rayon de nageoire dorsale (vieillessement).

Annexe 1 : Liste des navires observés impliqués dans les activités de capture/remorquage/support/autres opérations durant la campagne

Tableau 14 : Détails des navires observés

Nom du navire	Numéro ICCAT du navire	Pavillon	IRCS	Rôle*	PNC Observées	Commentaires
		EU.Italy		Remorqueur	Non	
		EU.Italy		Remorqueur	Non	

Navire de capture, Navire de transformation, Navire auxiliaire, Remorqueur, Navire de support, Autres (spécifiez)

ROP-BFT de l'ICCAT 2023



**Rapport final de déploiement d'observateurs
Déploiement à bord d'un thonier sennear**

Numéro de la requête de déploiement : <u>000EU022</u>	
Nom du navire	
Numéro ICCAT du navire	
Pavillon du navire	EU.France
Armement/société d'exploitation du navire	
Numéro de l'OPC (N/A si non applicable)	2023-011
Clé d'allocation du navire dans l'OPC (N/A si non applicable)	4.5193
Nom de l'observateur	Philippe Andre Barrage Sanchez
Numéro ICCAT de l'observateur	802
Signature	

Détails du déploiement

Activité	du (jj/mm/aaaa)	au (jj/mm/aaaa)	Commentaires
Briefing	20/05/2023		Valencia, Espagne
Date de départ	21/05/2023		
Arrivée au port	21/05/2023		Sète, France
Embarquement	21/05/2023		
Dates de la requête	22/05/2023	01/07/2023	
Période d'observation	21/05/2023	01/06/2023	
Débarquement	02/06/2023		
Départ du port	02/06/2023		Sète, France
Retour domicile	05/06/2023		
Debriefing	03/06/2023	03/06/2023	l'Ametlla de Mar, Espagne

1. Résumé de toutes les opérations de pêche

Tableau 1 : Résumé de toutes les opérations de pêche

N° Opération de pêche*	Type d'opération **	Date***	Durée****		Position*****		Opération observée par l'obs (Oui/Non)	BFT capturé (Vivant/mort/ les deux/ non)	Opération de transfert effectuée	Nombre d'opération de transfert (à l'exclusion des transferts volontaires et de contrôle)	Nombre d'opération de transfert volontaires et de contrôle	Prise accessoire débarquée ou observée (Oui/ Non)	Capture remise à l'eau (Oui/ Non)
			Début	Fin	Lat	Long							
1	OPC	28/05/2023	20:28	14:04	38.97	0.517	Oui	Les deux	Oui	1	0	Non	Non

* Numéro de l'opération de pêche: numéro unique d'identification en lien avec les données de déploiement

** Opération de pêche standard (Standard) / Opération de Pêche Conjointe (OPC)

*** Date enregistrée par l'observateur

**** Heure enregistrée par l'observateur

***** Position enregistrée par l'observateur

***** Suite à un ordre de remise à l'eau

2. Résumé des Notifications Préalable de Transfert (NPT), Autorisations de transferts et des Ordres de remise à l'eau

Tableau 2 : Enregistrement par le navire des notifications Préalable de transfert, des autorisations de transfert et des ordres de remise à l'eau

N° Opération de pêche*	Notification Préalable de Transfert (NPT)			Autorisation de transfert		Ordre de remise à l'eau			
	Nbr BFT	BFT kg	Verification**	Numéro d'autorisation	Vérification**	Numéro de remise à l'eau	Nbr BFT	BFT kg	Vérification**
1	2000	300000	Document électronique	FRA-2023-AUT-0015	Confirmation verbale du capitaine du navire				

* Opérations de pêche comme indiqué tableau 1

** Méthodes de vérification : document papier, document électronique, confirmation verbale du capitaine du navire

3. Détails des opérations de remise à l'eau

Tableau 3 : Résumé des opérations de remise à l'eau

N° Opération de pêche*	N° de remise à l'eau	Début**		Position***		Opération suivie par l'obs (Oui/Non)	Remise à l'eau filmée (Oui/Non)	Rapport de remise à l'eau produit (Oui/Non)	Rapport de remise à l'eau validé par l'observateur (Oui/Non)	Une copie a-t-elle été fournie à l'observateur (Oui/Non)
		Date	Heure	Latitude	Longitude					
N/A										

* Opérations de pêche comme indiqué tableau 1

** Date et heure enregistrées par l'observateur

*** Position enregistrée par l'observateur

Pendant la période de suivi, Janvier Louis Raphael n'a procédé à aucun lâcher de thon rouge.

Tableau 4 : Estimation par le navire de la quantité de thon rouge remise à l'eau suite à un ordre de remise à l'eau

N° de remise à l'eau*	Estimation par le navire des thons remis à l'eau**		Rapport de remise à l'eau		
	#	kg	Rapport de remise à l'eau produit (Oui/Non)	Rapport de remise à l'eau	Rapport de remise à l'eau validé par l'observateur (Oui / Non)
N/A					

* Opération de remise à l'eau comme indiqué tableau 3

** Comme indiqué dans le rapport de remise à l'eau

4. Résumé des opérations de transfert

Tableau 5 : Opérations de transfert

N° Opération de pêche*	N° Opération de transfert*	Début**		Position***		Nom du remorqueur	Numéro ICCAT du remorqueur	Numéro de la cage	Opération suivie par l'obs (Oui/Non)	ITD signé par l'obs (Oui/Non)
		Date	Heure	Lat	Long					
1	1	29/05/2023	12:03	38.91666667	0.5333333333			ESP-054R	Oui	Oui

* Opérations de pêche comme indiqué tableau 1

** Date et heure enregistrées par l'observateur

*** Position enregistrée par l'observateur

Table 5a : Opération de transfert volontaire et/ou de transfert de contrôle

N° Opération de transfert*	N° opération de transfert volontaire / de contrôle	Type de transfert (volontaire ou de contrôle)	Début**		Position***		Nom du remorqueur receveur	Numéro ICCAT du remorqueur	Numéro de la cage	Opération suivie par l'obs (Oui/Non)	ITD signé par l'obs (Oui/Non)
			Date	Heure	Lat	Long					
N/A											

* Voir tableau 5

** Date et heure enregistrées par l'observateur

*** Position enregistrée par l'observateur

Aucun transfert volontaire ou de contrôle n'a été effectué pendant la période de surveillance.

Tableau 6 : Enregistrement vidéo utilisé pour estimer la quantité de thon transférée.

N° Opération de pêche*	N° Opération de transfert**	N° opération de transfert volontaire / de contrôle ***	Enregistrement vidéo (Oui/Non)	Qualité de la vidéo****	Estimation basée sur l'enregistrement vidéo (Oui/Non)	Scellés de la cage placés sur la porte (Oui/Non)	Numéros d'identification des scellés de la cage
1	1		Oui	2	Oui	Non	

* Opérations de pêche comme indiqué tableau 1

** Opération de transfert comme indiqué tableau 5

*** Opération de transfert volontaire/contrôle comme indiqué 5a

**** de 1 à 5 (1 = très mauvaise ; 2 = mauvaise ; 3 = moyenne ; 4 = bonne ; 5 = excellente)

Tableau 7 : Estimation du navire et de l'observateur de la quantité de thon rouge transférée

N° Opération de pêche*	N° Opération de transfert**	N° opération de transfert volontaire / de contrôle ***	Estimation du navire****		Estimation de l'observateur	
			Nombre	kg	Nombre	kg
1	1		2500	387000	2347	

* Opérations de pêche comme indiqué tableau 1

** Opération de transfert comme indiqué tableau 5

*** Opération de transfert volontaire/contrôle comme indiqué 5a

**** Tel qu'enregistré dans l'ITD

L'observateur n'a pas été en mesure d'estimer le poids du thon transféré.

5. Estimation du poids total de thon capturé par le navire et l'observateur

Tableau 8 : Enregistrement des prises totales de thon rouge

N° Opération de pêche*	BFT	Enregistrement des captures par le navire**		Estimation de l'observateur		Numéro de la page du carnet de pêche	Numéro du BCD	Numéro d'ITD
		# (nbr)	Pds (kg)	# (nbr)	Pds (kg)			
1	vivant	2500	387000	2347		OOF20230529002906	ES23901427 / FR23900842	UE-FRA- 2023/051/ITD
	mort	3	500	3				

* Voir tableau 1.

** Tel qu'enregistré dans l'ITD

L'observateur n'a pas été en mesure d'estimer indépendamment le poids des poissons morts.

Tableau 9: Enregistrement des captures par le navire selon les allocations des autres navires de l'OPC

Date	Page du carnet de pêche	Capture allouée		Nom du navire de capture	Numéro ICCAT du navire de capture
		Nombre	kg		
26/05/2023	OOF20230527002901	80	10402.344		
27/05/2023	OOF20230527002903	151	20438.534		
28/05/2023	OOF20230528002901	86	14597.339		
28/05/2023	OOF20230529002900	181	27115.8		
28/05/2023	OOF20230529002903	113	15258.061		
28/05/2023	OOF20230529002904	113	17534.884		
29/05/2023	OOF20230530002902	36	5423.16		
29/05/2023	OOF20230531002900	58	8691.97		

Date	Page du carnet de pêche	Capture allouée		Nom du navire de capture	Numéro ICCAT du navire de capture
		Nombre	kg		
29/05/2023	OOF20230531002902	119	20121.957		
30/05/2023	OOF20230531002905	72	12316.584		

** Tel qu'enregistré dans carnet de pêche

6. Enregistrement des prises accessoires et autres captures

Tableau 10 : Prises d'autres espèces que le thon rouge par le navire

N° Opération de pêche*	Espèces**	Rejeté		Retenu à bord		Remis à l'eau depuis le filet	Observé dans la vidéo de transfert	Enregistré dans le carnet de pêche***
		Nombre	kg	Nombre	kg			
N/A								

* Opérations de pêche comme indiqué tableau 1

** Utilisez le code FAO à 3 lettres

*** Conformément à la Rec. 22-12, toutes les interactions avec les tortues de mer doivent être déclarées.

Aucune prise accessoire observée.

7. Checklist des exigences liées aux mesures de conservation et de gestion de l'ICCAT

Tableau 11 : Résumé des Non-conformités potentielles observées

Non-conformités potentielles	Type et numéro de l'opération*
	N/A
N/A	

* Opérations de pêche comme indiqué tableau 1
Opération de remise à l'eau comme indiqué tableau 3
Opération de transfert comme indiqué tableau 5
Opération de transfert volontaire / de contrôle comme indiqué tableau 5a.
Aucune non-application potentielle

8. Résumé des échantillonnages effectués

Tableau 12 : Résumé des échantillonnages effectués

N° Opération de pêche*	Nombre de poissons mesurés en longueur	Nombre de poissons mesurés en poids	Nombre d'échantillon biologique collectés	Nombre de BFT avec Tag
1	3	0	0	0

* Opérations de pêche comme indiqué tableau 1

Table 13. Résumé des tags récupérés

N° Opération de pêche*	Type de tag**	Numéro(s) de tag	État de la peau ***	Taille (cm)	Type de longueur mesuré****	Poids (kg)	Type de poids mesuré****	Echantillon biologique collectés (Oui/Non)	Type d'échantillon*****
N/A									

* Opérations de pêche comme indiqué tableau 1

** Tag spaghetti simple, tag spaghetti double, tag d'archivage électronique, tag acoustique

*** Insertion propre, peau infectée ou autre

**** SFL – Longueur de fourche droite/ CFL – Longueur de fourche courbée

***** Les mesures de poids sont les suivantes : poids rond : poids du poisson entier (RWT) ; poids éviscéré : poids sans les viscères et les gonades (GWT) ; poids éviscéré et sans branchies : poids sans les viscères, les gonades et les branchies (GGWT) ; poids éviscéré, sans branchies et sans queue : poids sans les viscères, les gonades, les branchies et la queue (GGTWT) ; et poids habillé : poids du poisson éviscéré, sans la tête ni la queue (DWT). Autre, veuillez décrire.

***** Clip de nageoire (génétique), tissu musculaire (génétique) et/ou rayon de nageoire dorsale (vieillessement).

Annexe 1 : Liste des navires observés impliqués dans les activités de capture/remorquage/support/autres opérations durant la campagne

Tableau 14 : Détails des navires observés

Nom du navire	Numéro ICCAT du navire	Pavillon	IRCS	Rôle*	PNC Observées	Commentaires
		EU.España		Remorqueur	Non	Towing ESP-054R Cage
		EU.España		Remorqueur	Non	Towing second cage
		EU.España		Navire de support	Non	
		EU.España		Navire de support	Non	

Navire de capture, Navire de transformation, Navire auxiliaire, Remorqueur, Navire de support, Autres (spécifiez)

ROP-BFT de l'ICCAT 2023



**Rapport final de déploiement d'observateurs
Déploiement à bord d'un thonier sennear**

Numéro de la requête de déploiement : <u>000EU023</u>	
Nom du navire	
Numéro ICCAT du navire	
Pavillon du navire	EU.France
Armement/société d'exploitation du navire	
Numéro de l'OPC (N/A si non applicable)	2023-010
Clé d'allocation du navire dans l'OPC (N/A si non applicable)	5.5102
Nom de l'observateur	ANA BALIBREA ESCOBAR
Numéro ICCAT de l'observateur	963
Signature	

Détails du déploiement

Activité	du (jj/mm/aaaa)	au (jj/mm/aaaa)	Commentaires
Briefing	19/05/2023		Valencia, Espagne
Date de départ	26/05/2023		
Arrivée au port	21/05/2023		Sète, France
Embarquement	23/05/2023		
Dates de la requête	22/05/2023	01/07/2023	
Période d'observation	23/05/2023	01/06/2023	
Débarquement	02/06/2023		
Départ du port	02/06/2023		Sète, France
Retour domicile	04/06/2023		
Debriefing	03/06/2023		L'Ametlla de Mar, Espagne

1. Résumé de toutes les opérations de pêche

Tableau 1 : Résumé de toutes les opérations de pêche

N° Opération de pêche*	Type d'opération**	Date***	Durée****		Position*****		Opération observée par l'obs (Oui/Non)	BFT capturé (Vivant/mort/ les deux/ non)	Opération de transfert effectuée	Nombre d'opération de transfert (à l'exclusion des transferts volontaires et de contrôle)	Nombre d'opération de transfert volontaires et de contrôle	Prise accessoire débarquée ou observée (Oui/ Non)	Capture remise à l'eau (Oui/ Non)
			Début	Fin	Lat	Long							
N/A													

* Numéro de l'opération de pêche: numéro unique d'identification en lien avec les données de déploiement

** Opération de pêche standard (Standard) / Opération de Pêche Conjointe (OPC)

*** Date enregistrée par l'observateur

**** Heure enregistrée par l'observateur

***** Position enregistrée par l'observateur

***** Suite à un ordre de remise à l'eau

Aucune opération de pêche n'a été effectuée pendant la période de suivi.

2. Résumé des Notifications Préalable de Transfert (NPT), Autorisations de transferts et des Ordres de remise à l'eau

Tableau 2 : Enregistrement par le navire des notifications Préalable de transfert, des autorisations de transfert et des ordres de remise à l'eau

N° Opération de pêche*	Notification Préalable de Transfert (NPT)			Autorisation de transfert		Ordre de remise à l'eau			
	Nbr BFT	BFT kg	Verification**	Numéro d'autorisation	Vérification**	Numéro de remise à l'eau	Nbr BFT	BFT kg	Vérification**
N/A									

* Opérations de pêche comme indiqué tableau 1

** Méthodes de vérification : document papier, document électronique (VMS), confirmation verbale du capitaine du navire

Eric Marin n'a obtenu aucun Ordre de remise à l'eau au cours de la période de suivi.

3. Détails des opérations de remise à l'eau

Tableau 3 : Résumé des opérations de remise à l'eau

N° Opération de pêche*	N° de remise à l'eau	Début**		Position***		Opération suivie par l'obs (Oui/Non)	Remise à l'eau filmée (Oui/Non)	Rapport de remise à l'eau produit (Oui/Non)	Rapport de remise à l'eau validé par l'observateur (Oui/Non)	Une copie a-t-elle été fournie à l'observateur (Oui/Non)
		Date	Heure	Latitude	Longitude					
N/A										

* Opérations de pêche comme indiqué tableau 1

** Date et heure enregistrées par l'observateur

*** Position enregistrée par l'observateur

Pendant la période de suivi, Eric Marin n'a procédé à aucun lâcher de thon rouge.

Tableau 4 : Estimation par le navire de la quantité de thon rouge remise à l'eau suite à un ordre de remise à l'eau

N° de remise à l'eau*	Estimation par le navire des thons remis à l'eau**		Rapport de remise à l'eau		
	#	kg	Rapport de remise à l'eau produit (Oui/Non)	Rapport de remise à l'eau	Rapport de remise à l'eau validé par l'observateur (Oui / Non)
N/A					

* Opération de remise à l'eau comme indiqué tableau 3

** Comme indiqué dans le rapport de remise à l'eau

4. Résumé des opérations de transfert

Tableau 5 : Opérations de transfert

N° Opération de pêche*	N° Opération de transfert*	Début**		Position***		Nom du remorqueur	Numéro ICCAT du remorqueur	Numéro de la cage	Opération suivie par l'obs (Oui/Non)	ITD signé par l'obs (Oui/Non)
		Date	Heure	Lat	Long					
N/A										

* Opérations de pêche comme indiqué tableau 1

** Date et heure enregistrées par l'observateur

*** Position enregistrée par l'observateur

Aucun transfert n'a été effectué pendant la période de surveillance.

Table 5a : Opération de transfert volontaire et/ou de transfert de contrôle

N° Opération de transfert*	N° opération de transfert volontaire / de contrôle	Type de transfert (volontaire ou de contrôle)	Début**		Position***		Nom du remorqueur receveur	Numéro ICCAT du remorqueur	Numéro de la cage	Opération suivie par l'obs (Oui/Non)	ITD signé par l'obs (Oui/Non)
			Date	Heure	Lat	Long					
N/A											

* Voir tableau 5

** Date et heure enregistrées par l'observateur

*** Position enregistrée par l'observateur

Aucun transfert volontaire ou de contrôle n'a été effectué pendant la période de surveillance.

Tableau 6 : Enregistrement vidéo utilisé pour estimer la quantité de thon transférée.

N° Opération de pêche*	N° Opération de transfert**	N° opération de transfert volontaire / de contrôle ***	Enregistrement vidéo (Oui/Non)	Qualité de la vidéo****	Estimation basée sur l'enregistrement vidéo (Oui/Non)	Scellés de la cage placés sur la porte (Oui/Non)	Numéros d'identification des scellés de la cage
N/A							

* Opérations de pêche comme indiqué tableau 1

** Opération de transfert comme indiqué tableau 5

*** Opération de transfert volontaire/contrôle comme indiqué 5a

**** de 1 à 5 (1 = très mauvaise ; 2 = mauvaise ; 3 = moyenne ; 4 = bonne ; 5 = excellente)

Tableau 7 : Estimation du navire et de l'observateur de la quantité de thon rouge transférée

N° Opération de pêche*	N° Opération de transfert**	N° opération de transfert volontaire / de contrôle ***	Estimation du navire****		Estimation de l'observateur	
			Nombre	kg	Nombre	kg
N/A						

* Opérations de pêche comme indiqué tableau 1

** Opération de transfert comme indiqué tableau 5

*** Opération de transfert volontaire/contrôle comme indiqué 5a

**** Tel qu'enregistré dans l'ITD

L'observateur n'a pas été en mesure d'estimer le poids du thon transféré.

5. Estimation du poids total de thon capturé par le navire et l'observateur

Tableau 8 : Enregistrement des prises totales de thon rouge

N° Opération de pêche*	BFT	Enregistrement des captures par le navire**		Estimation de l'observateur		Numéro de la page du carnet de pêche	Numéro du BCD	Numéro d'ITD
		# (nbr)	Pds (kg)	# (nbr)	Pds (kg)			
N/A	vivant							
	mort							

* Voir tableau 1.

** Tel qu'enregistré dans l'ITD

Tableau 9: Enregistrement des captures par le navire selon les allocations des autres navires de l'OPC

Date	Page du carnet de pêche	Capture allouée		Nom du navire de capture	Numéro ICCAT du navire de capture
		Nombre	kg		
26/05/2023	OOF20230526002200	87	12885.052		
27/05/2023	OOF20230528002202	149	23085.534		
27/05/2023	OOF20230528501129	126	16782.416		
27/05/2023	OOF20230528501377	88	14537.836		
28/05/2023	OOF20230528002203	80	12801.462		
28/05/2023	OOF20230528002204	97	15068.634		
29/05/2023	OOF20230529002203	45	7104.191		
29/05/2023	OOF20230529002204	138	15358.25		

Date	Page du carnet de pêche	Capture allouée		Nom du navire de capture	Numéro ICCAT du navire de capture
		Nombre	kg		
30/05/2023	OOF20230530002201	9	1322.448		
30/05/2023	OOF20230530002202	141	15259.397		
30/05/2023	OOF20230530002203	39	3659.048		
31/05/2023	OOF20230531002200	86	10645.266		
31/05/2023	OOF20230531002202	74	7390.335		

** Tel qu'enregistré dans carnet de pêche

6. Enregistrement des prises accessoires et autres captures

Tableau 10 : Prises d'autres espèces que le thon rouge par le navire

N° Opération de pêche*	Espèces**	Rejeté		Retenu à bord		Remis à l'eau depuis le filet	Observé dans la vidéo de transfert	Enregistré dans le carnet de pêche***
		Nombre	kg	Nombre	kg			
N/A								

* Opérations de pêche comme indiqué tableau 1

** Utilisez le code FAO à 3 lettres

*** Conformément à la Rec. 22-12, toutes les interactions avec les tortues de mer doivent être déclarées.

Aucune autre espèce n'a été vue.

7. Checklist des exigences liées aux mesures de conservation et de gestion de l'ICCAT

Tableau 11 : Résumé des Non-conformités potentielles observées

Non-conformités potentielles	Type et numéro de l'opération*
	N/A
N/A	

* Opérations de pêche comme indiqué tableau 1
Opération de remise à l'eau comme indiqué tableau 3
Opération de transfert comme indiqué tableau 5
Opération de transfert volontaire / de contrôle comme indiqué tableau 5a.
Aucun NCP n'a été envoyé pendant la période de surveillance.

8. Résumé des échantillonnages effectués

Tableau 12 : Résumé des échantillonnages effectués

N° Opération de pêche*	Nombre de poissons mesurés en longueur	Nombre de poissons mesurés en poids	Nombre d'échantillon biologique collectés	Nombre de BFT avec Tag
N/A				

* Opérations de pêche comme indiqué tableau 1

Aucune mortalité accidentelle n'a été observée pendant la période de déploiement.

Table 13. Résumé des tags récupérés

N° Opération de pêche*	Type de tag**	Numéro(s) de tag	État de la peau ***	Taille (cm)	Type de longueur mesuré****	Poids (kg)	Type de poids mesuré****	Echantillon biologique collectés (Oui/Non)	Type d'échantillon*****
N/A									

* Opérations de pêche comme indiqué tableau 1

** Tag spaghetti simple, tag spaghetti double, tag d'archivage électronique, tag acoustique

*** Insertion propre, peau infectée ou autre

**** SFL – Longueur de fourche droite/ CFL – Longueur de fourche courbée

***** Les mesures de poids sont les suivantes : poids rond : poids du poisson entier (RWT) ; poids éviscéré : poids sans les viscères et les gonades (GWT) ; poids éviscéré et sans branchies : poids sans les viscères, les gonades et les branchies (GGWT) ; poids éviscéré, sans branchies et sans queue : poids sans les viscères, les gonades, les branchies et la queue (GGTWT) ; et poids habillé : poids du poisson éviscéré, sans la tête ni la queue (DWT). Autre, veuillez décrire.

***** Clip de nageoire (génétique), tissu musculaire (génétique) et/ou rayon de nageoire dorsale (vieillessement).

Annexe 1 : Liste des navires observés impliqués dans les activités de capture/remorquage/support/autres opérations durant la campagne

Tableau 14 : Détails des navires observés

Nom du navire	Numéro ICCAT du navire	Pavillon	IRCS	Rôle*	PNC Observées	Commentaires
		EU.France		Inspection	Non	AFFARIES MARITIMES

Navire de capture, Navire de transformation, Navire auxiliaire, Remorqueur, Navire de support, Autres (spécifiez)

ROP-BFT de l'ICCAT 2023



Rapport final de déploiement d'observateurs
Déploiement à bord d'un thonier sennear

Numéro de la requête de déploiement : <u>000EU0024</u>	
Nom du navire	
Numéro ICCAT du navire	
Pavillon du navire	EU.France
Armement/société d'exploitation du navire	
Numéro de l'OPC (N/A si non applicable)	2023-011
Clé d'allocation du navire dans l'OPC (N/A si non applicable)	8,0419
Nom de l'observateur	Yolaine D'Hoop
Numéro ICCAT de l'observateur	866
Signature	

Détails du déploiement

Activité	du (jj/mm/aaaa)	au (jj/mm/aaaa)	Commentaires
Briefing	20/05/2023		Valencia, Espagne
Date de départ	22/05/2023		
Arrivée au port	22/05/2023		Sète, France
Embarquement	22/05/2023		
Dates de la requête	22/05/2023	01/07/2023	
Période d'observation	22/05/2023	01/06/2023	
Débarquement	01/06/2023		
Départ du port	02/06/2023		Sète, France
Retour domicile	04/06/2023		
Debriefing	03/06/2023	03/06/2023	L'Ametlla de Mar, Espagne

1. Résumé de toutes les opérations de pêche

Tableau 1 : Résumé de toutes les opérations de pêche

N° Opération de pêche*	Type d'opération**	Date***	Durée****		Position*****		Opération observée par l'obs (Oui/Non)	BFT capturé (Vivant/mort/ les deux/non)	Opération de transfert effectuée	Nombre d'opération de transfert (à l'exclusion des transferts volontaires et de contrôle)	Nombre d'opération de transfert volontaires et de contrôle	Prise accessoire débarquée ou observée (Oui/ Non)	Capture remise à l'eau (Oui/ Non)
			Début	Fin	Lat	Long							
N/A													

* Numéro de l'opération de pêche: numéro unique d'identification en lien avec les données de déploiement

** Opération de pêche standard (Standard) / Opération de Pêche Conjointe (OPC)

*** Date enregistrée par l'observateur

**** Heure enregistrée par l'observateur

***** Position enregistrée par l'observateur

***** Suite à un ordre de remise à l'eau

Aucune opération de pêche n'a été effectuée pendant la période de suivi.

2. Résumé des Notifications Préalable de Transfert (NPT), Autorisations de transferts et des Ordres de remise à l'eau

Tableau 2 : Enregistrement par le navire des notifications Préalable de transfert, des autorisations de transfert et des ordres de remise à l'eau

N° Opération de pêche*	Notification Préalable de Transfert (NPT)			Autorisation de transfert		Ordre de remise à l'eau			
	Nbr BFT	BFT kg	Verification**	Numéro d'autorisation	Vérification**	Numéro de remise à l'eau	Nbr BFT	BFT kg	Vérification**
N/A									

* Opérations de pêche comme indiqué tableau 1

** Méthodes de vérification : document papier, document électronique (VMS), confirmation verbale du capitaine du navire

Pierre Joseph Salvador n'a obtenu aucun Ordre de remise à l'eau au cours de la période de suivi.

3. Détails des opérations de remise à l'eau

Tableau 3 : Résumé des opérations de remise à l'eau

N° Opération de pêche*	N° de remise à l'eau	Début**		Position***		Opération suivie par l'obs (Oui/Non)	Remise à l'eau filmée (Oui/Non)	Rapport de remise à l'eau produit (Oui/Non)	Rapport de remise à l'eau validé par l'observateur (Oui/Non)	Une copie a-t-elle été fournie à l'observateur (Oui/Non)
		Date	Heure	Latitude	Longitude					
N/A										

* Opérations de pêche comme indiqué tableau 1

** Date et heure enregistrées par l'observateur

*** Position enregistrée par l'observateur

Pendant la période de suivi, Pierre Joseph Salvador n'a procédé à aucun lâcher de thon rouge.

Tableau 4 : Estimation par le navire de la quantité de thon rouge remise à l'eau suite à un ordre de remise à l'eau

N° de remise à l'eau*	Estimation par le navire des thons remis à l'eau**		Rapport de remise à l'eau		
	#	kg	Rapport de remise à l'eau produit (Oui/Non)	Rapport de remise à l'eau	Rapport de remise à l'eau validé par l'observateur (Oui / Non)
N/A					

* Opération de remise à l'eau comme indiqué tableau 3

** Comme indiqué dans le rapport de remise à l'eau

4. Résumé des opérations de transfert

Tableau 5 : Opérations de transfert

N° Opération de pêche*	N° Opération de transfert*	Début**		Position***		Nom du remorqueur	Numéro ICCAT du remorqueur	Numéro de la cage	Opération suivie par l'obs (Oui/Non)	ITD signé par l'obs (Oui/Non)
		Date	Heure	Lat	Long					
N/A										

* Opérations de pêche comme indiqué tableau 1

** Date et heure enregistrées par l'observateur

*** Position enregistrée par l'observateur

Aucun transfert n'a été effectué pendant la période de surveillance.

Table 5a : Opération de transfert volontaire et/ou de transfert de contrôle

N° Opération de transfert*	N° opération de transfert volontaire / de contrôle	Type de transfert (volontaire ou de contrôle)	Début**		Position***		Nom du remorqueur receveur	Numéro ICCAT du remorqueur	Numéro de la cage	Opération suivie par l'obs (Oui/Non)	ITD signé par l'obs (Oui/Non)
			Date	Heure	Lat	Long					
N/A											

* Voir tableau 5

** Date et heure enregistrées par l'observateur

*** Position enregistrée par l'observateur

Aucun transfert volontaire ou de contrôle n'a été effectué pendant la période de surveillance.

Tableau 6 : Enregistrement vidéo utilisé pour estimer la quantité de thon transférée.

N° Opération de pêche*	N° Opération de transfert**	N° opération de transfert volontaire / de contrôle ***	Enregistrement vidéo (Oui/Non)	Qualité de la vidéo****	Estimation basée sur l'enregistrement vidéo (Oui/Non)	Scellés de la cage placés sur la porte (Oui/Non)	Numéros d'identification des scellés de la cage
N/A							

* Opérations de pêche comme indiqué tableau 1

** Opération de transfert comme indiqué tableau 5

*** Opération de transfert volontaire/contrôle comme indiqué 5a

**** de 1 à 5 (1 = très mauvaise ; 2 = mauvaise ; 3 = moyenne ; 4 = bonne ; 5 = excellente)

Tableau 7 : Estimation du navire et de l'observateur de la quantité de thon rouge transférée

N° Opération de pêche*	N° Opération de transfert**	N° opération de transfert volontaire / de contrôle ***	Estimation du navire****		Estimation de l'observateur	
			Nombre	kg	Nombre	kg
N/A						

* Opérations de pêche comme indiqué tableau 1

** Opération de transfert comme indiqué tableau 5

*** Opération de transfert volontaire/contrôle comme indiqué 5a

**** Tel qu'enregistré dans l'ITD

L'observateur n'a pas été en mesure d'estimer le poids du thon transféré.

5. Estimation du poids total de thon capturé par le navire et l'observateur

Tableau 8 : Enregistrement des prises totales de thon rouge

N° Opération de pêche*	BFT	Enregistrement des captures par le navire**		Estimation de l'observateur		Numéro de la page du carnet de pêche	Numéro du BCD	Numéro d'ITD
		# (nbr)	Pds (kg)	# (nbr)	Pds (kg)			
N/A	vivant							
	mort							

* Voir tableau 1.

** Tel qu'enregistré dans l'ITD

Tableau 9: Enregistrement des captures par le navire selon les allocations des autres navires de l'OPC / AOP

Date	Page du carnet de pêche	Capture allouée		Nom du navire de capture	Numéro ICCAT du navire de capture
		Nombre	kg		
26/05/2023	OOF20230527048801	88	11463.686		
27/05/2023	OOF20230527048803	167	36369.493		
28/05/2023	OOF20230528048801	94	25975.337		
29/05/2023	OOF20230529048800	199	48251.4		
29/05/2023	OOF20230529048802	124	27151.063		
29/05/2023	OOF20230529048803	125	31202.572		
30/05/2023	OOF20230530048801	40	9650.28		
30/05/2023	OOF20230531048800	64	15466.986		

Date	Page du carnet de pêche	Capture allouée		Nom du navire de capture	Numéro ICCAT du navire de capture
		Nombre	kg		
31/05/2023	OOF20230531048802	131	35806.158		
31/05/2023	OOF20230531048804	72	12316.584		

** Tel qu'enregistré dans carnet de pêche

6. Enregistrement des prises accessoires et autres captures

Tableau 10 : Prises d'autres espèces que le thon rouge par le navire

N° Opération de pêche*	Espèces**	Rejeté		Retenu à bord		Remis à l'eau depuis le filet	Observé dans la vidéo de transfert	Enregistré dans le carnet de pêche***
		Nombre	kg	Nombre	kg			
N/A								

* Opérations de pêche comme indiqué tableau 1

** Utilisez le code FAO à 3 lettres

*** Conformément à la Rec. 22-12, toutes les interactions avec les tortues de mer doivent être déclarées.

Aucune autre espèce n'a été vue.

7. Checklist des exigences liées aux mesures de conservation et de gestion de l'ICCAT

Tableau 11 : Résumé des Non-conformités potentielles observées

Non-conformités potentielles	Type et numéro de l'opération*
	N/A
N/A	

* Opérations de pêche comme indiqué tableau 1
Opération de remise à l'eau comme indiqué tableau 3
Opération de transfert comme indiqué tableau 5
Opération de transfert volontaire / de contrôle comme indiqué tableau 5a.
Aucun NCP n'a été envoyé pendant la période de surveillance.

8. Résumé des échantillonnages effectués

Tableau 12 : Résumé des échantillonnages effectués

N° Opération de pêche*	Nombre de poissons mesurés en longueur	Nombre de poissons mesurés en poids	Nombre d'échantillon biologique collectés	Nombre de BFT avec Tag
N/A				

* Opérations de pêche comme indiqué tableau 1

Aucune mortalité accidentelle n'a été observée pendant la période de déploiement.

Table 13. Résumé des tags récupérés

N° Opération de pêche*	Type de tag**	Numéro(s) de tag	État de la peau ***	Taille (cm)	Type de longueur mesuré****	Poids (kg)	Type de poids mesuré****	Echantillon biologique collectés (Oui/Non)	Type d'échantillon*****
N/A									

* Opérations de pêche comme indiqué tableau 1

** Tag spaghetti simple, tag spaghetti double, tag d'archivage électronique, tag acoustique

*** Insertion propre, peau infectée ou autre

**** SFL – Longueur de fourche droite/ CFL – Longueur de fourche courbée

***** Les mesures de poids sont les suivantes : poids rond : poids du poisson entier (RWT) ; poids éviscéré : poids sans les viscères et les gonades (GWT) ; poids éviscéré et sans branchies : poids sans les viscères, les gonades et les branchies (GGWT) ; poids éviscéré, sans branchies et sans queue : poids sans les viscères, les gonades, les branchies et la queue (GGTWT) ; et poids habillé : poids du poisson éviscéré, sans la tête ni la queue (DWT). Autre, veuillez décrire.

***** Clip de nageoire (génétique), tissu musculaire (génétique) et/ou rayon de nageoire dorsale (vieillessement).

Annexe 1 : Liste des navires observés impliqués dans les activités de capture/remorquage/support/autres opérations durant la campagne

Tableau 14 : Détails des navires observés

Nom du navire	Numéro ICCAT du navire	Pavillon	IRCS	Rôle*	PNC Observées	Commentaires
N/A						

Navire de capture, Navire de transformation, Navire auxiliaire, Remorqueur, Navire de support, Autres (spécifiez)

ROP-BFT de l'ICCAT 2023



Rapport final de déploiement d'observateurs
Déploiement à bord d'un thonier sennear

Numéro de la requête de déploiement : <u>000EU025</u>	
Nom du navire	
Numéro ICCAT du navire	
Pavillon du navire	EU.France
Armement/société d'exploitation du navire	
Numéro de l'OPC (N/A si non applicable)	2023-011
Clé d'allocation du navire dans l'OPC (N/A si non applicable)	4.683
Nom de l'observateur	Jose Antonio Romero Navarro
Numéro ICCAT de l'observateur	976
Signature	

Détails du déploiement

Activité	du (jj/mm/aaaa)	au (jj/mm/aaaa)	Commentaires
Briefing	19/05/2023		Valencia, Espagne
Date de départ	23/05/2023		
Arrivée au port	21/05/2023		Agde, France
Embarquement	23/05/2023		
Dates de la requête	22/05/2023	01/07/2023	
Période d'observation	23/05/2023	04/06/2023	
Débarquement	05/06/2023		
Départ du port	05/06/2023		Agde, France
Retour domicile	07/06/2023		
Debriefing	06/06/2023	07/06/2023	L'Ametlla de Mar, Espagne

1. Résumé de toutes les opérations de pêche

Tableau 1 : Résumé de toutes les opérations de pêche

N° Opération de pêche*	Type d'opération**	Date***	Durée****		Position*****		Opération observée par l'obs (Oui/Non)	BFT capturé (Vivant/mort/ les deux/non)	Opération de transfert effectuée	Nombre d'opération de transfert (à l'exclusion des transferts volontaires et de contrôle)	Nombre d'opération de transfert volontaires et de contrôle	Prise accessoire débarquée ou observée (Oui/ Non)	Capture remise à l'eau (Oui/Non)
			Début	Fin	Lat	Long							
1	OPC	28/05/2023	19:47	20:13	38.98	0.529	Oui	Les deux	Oui	1	0	Non	Non
2	OPC	30/05/2023	12:24	12:48	38.94	0.781	Oui	Vivant	Non	0	0	Non	Oui

* Numéro de l'opération de pêche: numéro unique d'identification en lien avec les données de déploiement

** Opération de pêche standard (Standard) / Opération de Pêche Conjointe (OPC)

*** Date enregistrée par l'observateur

**** Heure enregistrée par l'observateur

***** Position enregistrée par l'observateur

***** Suite à un ordre de remise à l'eau

2. Résumé des Notifications Préalable de Transfert (NPT), Autorisations de transferts et des Ordres de remise à l'eau

Tableau 2 : Enregistrement par le navire des notifications Préalable de transfert, des autorisations de transfert et des ordres de remise à l'eau

N° Opération de pêche*	Notification Préalable de Transfert (NPT)			Autorisation de transfert		Ordre de remise à l'eau			
	Nbr BFT	BFT kg	Vérification**	Numéro d'autorisation	Vérification**	Numéro de remise à l'eau	Nbr BFT	BFT kg	Vérification**
1	2000	250000	document électronique	FRA-2023-AUT-0014	document électronique				

* Opérations de pêche comme indiqué tableau 1

** Méthodes de vérification : document papier, document électronique (VMS), confirmation verbale du capitaine du navire

L'opération de pêche numero 2 a été effectuée et le capitaine a décidé de procéder à une remise à l'eau volontaire. Aucun NTP ni aucune autorisation de transfert n'ont été soumis. À la suite d'une erreur, un ordre de remise à l'eau a été reçu parce que l'on pensait que le poisson était déjà dans la cage. Le poisson a été libéré du filet de pêche du navire à senne coulissante, ce qui a été considéré comme une remise à l'eau volontaire.

3. Détails des opérations de remise à l'eau

Tableau 3 : Résumé des opérations de remise à l'eau

N° Opération de pêche*	N° de remise à l'eau	Début**		Position***		Opération suivie par l'obs (Oui/Non)	Remise à l'eau filmée (Oui/Non)	Rapport de remise à l'eau produit (Oui/Non)	Rapport de remise à l'eau validé par l'observateur (Oui/Non)	Une copie a-t-elle été fournie à l'observateur (Oui/Non)
		Date	Heure	Latitude	Longitude					
N/A										

* Opérations de pêche comme indiqué tableau 1

** Date et heure enregistrées par l'observateur

*** Position enregistrée par l'observateur

Pendant la période de suivi, Ville D'Agde IV n'a procédé à aucun lâcher de thon rouge.

Tableau 4 : Estimation par le navire de la quantité de thon rouge remise à l'eau suite à un ordre de remise à l'eau

N° de remise à l'eau*	Estimation par le navire des thons remis à l'eau**		Rapport de remise à l'eau		
	#	kg	Rapport de remise à l'eau produit (Oui/Non)	Rapport de remise à l'eau	Rapport de remise à l'eau validé par l'observateur (Oui / Non)
N/A					

* Opération de remise à l'eau comme indiqué tableau 3

** Comme indiqué dans le rapport de remise à l'eau

4. Résumé des opérations de transfert

Tableau 5 : Opérations de transfert

N° Opération de pêche*	N° Opération de transfert*	Début**		Position***		Nom du remorqueur	Numéro ICCAT du remorqueur	Numéro de la cage	Opération suivie par l'obs (Oui/Non)	ITD signé par l'obs (Oui/Non)
		Date	Heure	Lat	Long					
1	1	29/05/2023	11:05	38.93493333	0.574416667			ESP-039R	Oui	Oui

* Opérations de pêche comme indiqué tableau 1

** Date et heure enregistrées par l'observateur

*** Position enregistrée par l'observateur

Table 5a : Opération de transfert volontaire et/ou de transfert de contrôle

N° Opération de transfert*	N° opération de transfert volontaire / de contrôle	Type de transfert (volontaire ou de contrôle)	Début**		Position***		Nom du remorqueur receveur	Numéro ICCAT du remorqueur	Numéro de la cage	Opération suivie par l'obs (Oui/Non)	ITD signé par l'obs (Oui/Non)
			Date	Heure	Lat	Long					
N/A											

* Voir tableau 5

** Date et heure enregistrées par l'observateur

*** Position enregistrée par l'observateur

Aucun transfert volontaire ou de contrôle n'a été effectué pendant la période de surveillance.

Tableau 6 : Enregistrement vidéo utilisé pour estimer la quantité de thon transférée.

N° Opération de pêche*	N° Opération de transfert**	N° opération de transfert volontaire / de contrôle ***	Enregistrement vidéo (Oui/Non)	Qualité de la vidéo****	Estimation basée sur l'enregistrement vidéo (Oui/Non)	Scellés de la cage placés sur la porte (Oui/Non)	Numéros d'identification des scellés de la cage
1	1		Oui	2	Oui	Non	

* Opérations de pêche comme indiqué tableau 1

** Opération de transfert comme indiqué tableau 5

*** Opération de transfert volontaire/contrôle comme indiqué 5a

**** de 1 à 5 (1 = très mauvaise ; 2 = mauvaise ; 3 = moyenne ; 4 = bonne ; 5 = excellente)

Tableau 7 : Estimation du navire et de l'observateur de la quantité de thon rouge transférée

N° Opération de pêche*	N° Opération de transfert**	N° opération de transfert volontaire / de contrôle ***	Estimation du navire****		Estimation de l'observateur	
			Nombre	kg	Nombre	kg
1	1		2500	337380	2500	
2			0	0	0	

* Opérations de pêche comme indiqué tableau 1

** Opération de transfert comme indiqué tableau 5

*** Opération de transfert volontaire/contrôle comme indiqué 5a

**** Tel qu'enregistré dans l'ITD

L'observateur n'a pas été en mesure d'estimer le poids du thon transféré.

5. Estimation du poids total de thon capturé par le navire et l'observateur

Tableau 8 : Enregistrement des prises totales de thon rouge

N° Opération de pêche*	BFT	Enregistrement des captures par le navire**		Estimation de l'observateur		Numéro de la page du carnet de pêche	Numéro du BCD	Numéro d'ITD
		# (nbr)	Pds (kg)	# (nbr)	Pds (kg)			
1	vivant	2500	337380	2500		OOF20230529028903	ES239001423 / FR23900836	UE-FRA- 2023/071/ITD
	mort	1	120	1				
2	vivant	0	0	0	0	OOF20230529030903		
	mort	0	0	0	0			

* Voir tableau 1.

** Tel qu'enregistré dans l'ITD

L'observateur ne pouvait pas peser les poissons morts.

Tableau 9: Enregistrement des captures par le navire selon les allocations des autres navires de l'OPC

Date	Page du carnet de pêche	Capture allouée*		Nom du navire de capture	Numéro ICCAT du navire de capture
		Nombre	kg		
27/05/2023	OOF20230526028900	82	10676.253		
27/05/2023	OOF20230527028902	155	20976.712		
28/05/2023	OOF20230528028901	88	14981.709		
29/05/2023	OOF20230529028900	186	27829.8		
29/05/2023	OOF20230529028903	116	15659.828		
29/05/2023	OOF20230529028906	116	17996.604		

Date	Page du carnet de pêche	Capture allouée*		Nom du navire de capture	Numéro ICCAT du navire de capture
		Nombre	kg		
30/05/2023	OOF20230530028901	37	5565.96		
31/05/2023	OOF20230531028901	59	8920.842		
31/05/2023	OOF20230531028903	122	20651.799		
31/05/2023	OOF20230531028905	74	12640.898		

* Tel qu'enregistré dans carnet de pêche

6. Enregistrement des prises accessoires et autres captures

Tableau 10 : Prises d'autres espèces que le thon rouge par le navire

N° Opération de pêche*	Espèces**	Rejeté		Retenu à bord		Remis à l'eau depuis le filet	Observé dans la vidéo de transfert	Enregistré dans le carnet de pêche***
		Nombre	kg	Nombre	kg			
N/A								

* Opérations de pêche comme indiqué tableau 1

** Utilisez le code FAO à 3 lettres

*** Conformément à la Rec. 22-12, toutes les interactions avec les tortues de mer doivent être déclarées.

Aucune autre espèce n'a été vue.

7. Checklist des exigences liées aux mesures de conservation et de gestion de l'ICCAT

Tableau 11 : Résumé des Non-conformités potentielles observées

Non-conformités potentielles	Type et numéro de l'opération*
	N/A
N/A	

* Opérations de pêche comme indiqué tableau 1
Opération de remise à l'eau comme indiqué tableau 3
Opération de transfert comme indiqué tableau 5
Opération de transfert volontaire / de contrôle comme indiqué tableau 5a.
Aucun NCP n'a été envoyé pendant la période de surveillance.

8. Résumé des échantillonnages effectués

Tableau 12 : Résumé des échantillonnages effectués

N° Opération de pêche*	Nombre de poissons mesurés en longueur	Nombre de poissons mesurés en poids	Nombre d'échantillon biologique collectés	Nombre de BFT avec Tag
1	1	1	0	0

* Opérations de pêche comme indiqué tableau 1

Table 13. Résumé des tags récupérés

N° Opération de pêche*	Type de tag**	Numéro(s) de tag	État de la peau ***	Taille (cm)	Type de longueur mesuré****	Poids (kg)	Type de poids mesuré****	Echantillon biologique collectés (Oui/Non)	Type d'échantillon*****
N/A									

* Opérations de pêche comme indiqué tableau 1

** Tag spaghetti simple, tag spaghetti double, tag d'archivage électronique, tag acoustique

*** Insertion propre, peau infectée ou autre

**** SFL – Longueur de fourche droite/ CFL – Longueur de fourche courbée

***** Les mesures de poids sont les suivantes : poids rond : poids du poisson entier (RWT) ; poids éviscéré : poids sans les viscères et les gonades (GWT) ; poids éviscéré et sans branchies : poids sans les viscères, les gonades et les branchies (GGWT) ; poids éviscéré, sans branchies et sans queue : poids sans les viscères, les gonades, les branchies et la queue (GGTWT) ; et poids habillé : poids du poisson éviscéré, sans la tête ni la queue (DWT). Autre, veuillez décrire.

***** Clip de nageoire (génétique), tissu musculaire (génétique) et/ou rayon de nageoire dorsale (vieillessement).

Annexe 1 : Liste des navires observés impliqués dans les activités de capture/remorquage/support/autres opérations durant la campagne

Tableau 14 : Détails des navires observés

Nom du navire	Numéro ICCAT du navire	Pavillon	IRCS	Rôle*	PNC Observées	Commentaires
		EU.France		Inspection	Non	
		EU.España		Remorqueur	Non	

Navire de capture, Navire de transformation, Navire auxiliaire, Remorqueur, Navire de support, Autres (spécifiez)

ROP-BFT de l'ICCAT 2023



Rapport final de déploiement d'observateurs
Déploiement à bord d'un thonier sennear

Numéro de la requête de déploiement : <u>000EU0026</u>	
Nom du navire	
Numéro ICCAT du navire	
Pavillon du navire	EU.France
Armement/société d'exploitation du navire	
Numéro de l'OPC (N/A si non applicable)	2023-11
Clé d'allocation du navire dans l'OPC (N/A si non applicable)	9,7913
Nom de l'observateur	Adrian Villar Montalt
Numéro ICCAT de l'observateur	978
Signature	

Détails du déploiement

Activité	du (jj/mm/aaaa)	au (jj/mm/aaaa)	Commentaires
Briefing	19/05/2023		Valencia, Espagne
Date de départ	22/05/2023		
Arrivée au port	21/05/2023		Port-Vendres, France
Embarquement	22/05/2023		
Dates de la requête	22/05/2023	01/07/2023	
Période d'observation	22/05/2023	05/06/2023	
Débarquement	05/06/2023		
Départ du port	05/06/2023		Port-Vendres, France
Retour domicile	08/06/2023		
Debriefing	06/06/2023	07/06/2023	l'Ametlla de Mar, Espagne

1. Résumé de toutes les opérations de pêche

Tableau 1 : Résumé de toutes les opérations de pêche

N° Opération de pêche*	Type d'opération**	Date***	Durée****		Position*****		Opération observée par l'obs (Oui/Non)	BFT capturé (Vivant/mort/ les deux/non)	Opération de transfert effectuée	Nombre d'opération de transfert (à l'exclusion des transferts volontaires et de contrôle)	Nombre d'opération de transfert volontaires et de contrôle	Prise accessoire débarquée ou observée (Oui/ Non)	Capture remise à l'eau (Oui/ Non)
			Début	Fin	Lat	Long							
1	OPC	29/05/2023	07:40	16:16	39.04	0.846	Oui	Non	Non	0	0	Non	Oui
2	OPC	30/05/2023	07:40	16:16	38.92	0.748	Oui	Les deux	Oui	1	0	Non	Non

* Numéro de l'opération de pêche: numéro unique d'identification en lien avec les données de déploiement

** Opération de pêche standard (Standard) / Opération de Pêche Conjointe (OPC)

*** Date enregistrée par l'observateur

**** Heure enregistrée par l'observateur

***** Position enregistrée par l'observateur

***** Suite à un ordre de remise à l'eau

2. Résumé des Notifications Préalable de Transfert (NPT), Autorisations de transferts et des Ordres de remise à l'eau

Tableau 2 : Enregistrement par le navire des notifications Préalable de transfert, des autorisations de transfert et des ordres de remise à l'eau

N° Opération de pêche*	Notification Préalable de Transfert (NPT)			Autorisation de transfert		Ordre de remise à l'eau			
	Nbr BFT	BFT kg	Vérification**	Numéro d'autorisation	Vérification**	Numéro de remise à l'eau	Nbr BFT	BFT kg	Vérification**
2	1000	150000	Document électronique	FRA-2023-AUT-0029	Document électronique				

* Opérations de pêche comme indiqué tableau 1

** Méthodes de vérification : document papier, document électronique (VMS), confirmation verbale du capitaine du navire

Vent Du Nord II n'a obtenu aucun Ordre de remise à l'eau au cours de la période de suivi.

3. Détails des opérations de remise à l'eau

Tableau 3 : Résumé des opérations de remise à l'eau

N° Opération de pêche*	N° de remise à l'eau	Début**		Position***		Opération suivie par l'obs (Oui/Non)	Remise à l'eau filmée (Oui/Non)	Rapport de remise à l'eau produit (Oui/Non)	Rapport de remise à l'eau validé par l'observateur (Oui/Non)	Une copie a-t-elle été fournie à l'observateur (Oui/Non)
		Date	Heure	Latitude	Longitude					
N/A										

* Opérations de pêche comme indiqué tableau 1

** Date et heure enregistrées par l'observateur

*** Position enregistrée par l'observateur

Pendant la période de suivi, Vent Du Nord II n'a procédé à aucun lâcher de thon rouge.

Tableau 4 : Estimation par le navire de la quantité de thon rouge remise à l'eau suite à un ordre de remise à l'eau

N° de remise à l'eau*	Estimation par le navire des thons remis à l'eau**		Rapport de remise à l'eau		
	#	kg	Rapport de remise à l'eau produit (Oui/Non)	Rapport de remise à l'eau	Rapport de remise à l'eau validé par l'observateur (Oui / Non)
N/A					

* Opération de remise à l'eau comme indiqué tableau 3

** Comme indiqué dans le rapport de remise à l'eau

4. Résumé des opérations de transfert

Tableau 5 : Opérations de transfert

N° Opération de pêche*	N° Opération de transfert*	Début**		Position***		Nom du remorqueur	Numéro ICCAT du remorqueur	Numéro de la cage	Opération suivie par l'obs (Oui/Non)	ITD signé par l'obs (Oui/Non)
		Date	Heure	Lat	Long					
2	1	31/05/2023	10:45	38,99983333	0,7381			ESP-063R	Oui	Oui

* Opérations de pêche comme indiqué tableau 1

** Date et heure enregistrées par l'observateur

*** Position enregistrée par l'observateur

Table 5a : Opération de transfert volontaire et/ou de transfert de contrôle

N° Opération de transfert*	N° opération de transfert volontaire / de contrôle	Type de transfert (volontaire ou de contrôle)	Début**		Position***		Nom du remorqueur receveur	Numéro ICCAT du remorqueur	Numéro de la cage	Opération suivie par l'obs (Oui/Non)	ITD signé par l'obs (Oui/Non)
			Date	Heure	Lat	Long					
N/A											

* Voir tableau 5

** Date et heure enregistrées par l'observateur

*** Position enregistrée par l'observateur

Aucun transfert volontaire ou de contrôle n'a été effectué pendant la période de surveillance.

Tableau 6 : Enregistrement vidéo utilisé pour estimer la quantité de thon transférée.

N° Opération de pêche*	N° Opération de transfert**	N° opération de transfert volontaire / de contrôle ***	Enregistrement vidéo (Oui/Non)	Qualité de la vidéo****	Estimation basée sur l'enregistrement vidéo (Oui/Non)	Scellés de la cage placés sur la porte (Oui/Non)	Numéros d'identification des scellés de la cage
2	1		Oui	4	Oui	Non	N/A

* Opérations de pêche comme indiqué tableau 1

** Opération de transfert comme indiqué tableau 5

*** Opération de transfert volontaire/contrôle comme indiqué 5a

**** de 1 à 5 (1 = très mauvaise ; 2 = mauvaise ; 3 = moyenne ; 4 = bonne ; 5 = excellente)

Tableau 7 : Estimation du navire et de l'observateur de la quantité de thon rouge transférée

N° Opération de pêche*	N° Opération de transfert**	N° opération de transfert volontaire / de contrôle ***	Estimation du navire****		Estimation de l'observateur	
			Nombre	kg	Nombre	kg
2	1		1602	272533	1469	

* Opérations de pêche comme indiqué tableau 1

** Opération de transfert comme indiqué tableau 5

*** Opération de transfert volontaire/contrôle comme indiqué 5a

**** Tel qu'enregistré dans l'ITD

L'observateur n'a pas été en mesure d'estimer le poids du thon transféré.

5. Estimation du poids total de thon capturé par le navire et l'observateur

Tableau 8 : Enregistrement des prises totales de thon rouge

N° Opération de pêche*	BFT	Enregistrement des captures par le navire**		Estimation de l'observateur		Numéro de la page du carnet de pêche	Numéro du BCD	Numéro d'ITD
		# (nbr)	Pds (kg)	# (nbr)	Pds (kg)			
1	vivant	0	0	0	0	OOF20230529058702		
	mort	0	0	0	0			
2	vivant	1600	272100	1469		OOF20230531058703	ES23901462 / FR23900894	UE-FRA-2023/041/ITD
	mort	2	433	2	433			

* Voir tableau 1.

** Tel qu'enregistré dans l'ITD

Tableau 9 : Enregistrement des captures par le navire selon les allocations des autres navires de l'OPC

Date	Page du carnet de pêche	Capture allouée*		Nom du navire de capture	Numéro ICCAT du navire de capture
		Nombre	kg		
26/05/2023	OOF20230527058700	99	22537,223		
26/05/2023	OOF20230527058702	188	44281,154		
28/05/2023	OOF20230528058701	107	31625,899		
28/05/2023	OOF20230529058700	225	58747,8		
29/05/2023	OOF20230529058703	140	33057,387		
29/05/2023	OOF20230529058704	141	37990,244		

Date	Page du carnet de pêche	Capture allouée*		Nom du navire de capture	Numéro ICCAT du navire de capture
		Nombre	kg		
29/05/2023	OOF20230530058701	45	11749,56		
29/05/2023	OOF20230531058700	72	18831,607		
29/05/2023	OOF20230531058702	148	43595,274		
30/05/2023	OOF20230531058703	157	26684,524		

* Tel qu'enregistré dans carnet de pêche

6. Enregistrement des prises accessoires et autres captures

Tableau 10 : Prises d'autres espèces que le thon rouge par le navire

N° Opération de pêche*	Espèces**	Rejeté		Retenu à bord		Remis à l'eau depuis le filet	Observé dans la vidéo de transfert	Enregistré dans le carnet de pêche***
		Nombre	kg	Nombre	kg			
N/A								

* Opérations de pêche comme indiqué tableau 1

** Utilisez le code FAO à 3 lettres

*** Conformément à la Rec. 22-12, toutes les interactions avec les tortues de mer doivent être déclarées.

Aucune autre espèce n'a été vue.

7. Checklist des exigences liées aux mesures de conservation et de gestion de l'ICCAT

Tableau 11 : Résumé des Non-conformités potentielles observées

Non-conformités potentielles	Type et numéro de l'opération*
	N/A
N/A	

* Opérations de pêche comme indiqué tableau 1
Opération de remise à l'eau comme indiqué tableau 3
Opération de transfert comme indiqué tableau 5
Opération de transfert volontaire / de contrôle comme indiqué tableau 5a.
Aucun NCP n'a été envoyé pendant la période de surveillance.

8. Résumé des échantillonnages effectués

Tableau 12 : Résumé des échantillonnages effectués

N° Opération de pêche*	Nombre de poissons mesurés en longueur	Nombre de poissons mesurés en poids	Nombre d'échantillon biologique collectés	Nombre de BFT avec Tag
1	2	2	0	0

* Opérations de pêche comme indiqué tableau 1

Table 13. Résumé des tags récupérés

N° Opération de pêche*	Type de tag**	Numéro(s) de tag	État de la peau ***	Taille (cm)	Type de longueur mesuré****	Poids (kg)	Type de poids mesuré****	Echantillon biologique collectés (Oui/Non)	Type d'échantillon*****
N/A									

* Opérations de pêche comme indiqué tableau 1

** Tag spaghetti simple, tag spaghetti double, tag d'archivage électronique, tag acoustique

*** Insertion propre, peau infectée ou autre

**** SFL – Longueur de fourche droite/ CFL – Longueur de fourche courbée

***** Les mesures de poids sont les suivantes : poids rond : poids du poisson entier (RWT) ; poids éviscéré : poids sans les viscères et les gonades (GWT) ; poids éviscéré et sans branchies : poids sans les viscères, les gonades et les branchies (GGWT) ; poids éviscéré, sans branchies et sans queue : poids sans les viscères, les gonades, les branchies et la queue (GGTWT) ; et poids habillé : poids du poisson éviscéré, sans la tête ni la queue (DWT). Autre, veuillez décrire.

***** Clip de nageoire (génétique), tissu musculaire (génétique) et/ou rayon de nageoire dorsale (vieillessement).

Annexe 1 : Liste des navires observés impliqués dans les activités de capture/remorquage/support/autres opérations durant la campagne

Tableau 14 : Détails des navires observés

Nom du navire	Numéro ICCAT du navire	Pavillon	IRCS	Rôle*	PNC Observées	Commentaires
		EU.España		Remorqueur	Non	N/A

Navire de capture, Navire de transformation, Navire auxiliaire, Remorqueur, Navire de support, Autres (spécifiez)

ROP-BFT de l'ICCAT 2023



Rapport final de déploiement d'observateurs
Déploiement à bord d'un thonier sennear

Numéro de la requête de déploiement : <u>000EU027</u>	
Nom du navire	
Numéro ICCAT du navire	
Pavillon du navire	EU.France
Armement/société d'exploitation du navire	
Numéro de l'OPC (N/A si non applicable)	2023-011
Clé d'allocation du navire dans l'OPC (N/A si non applicable)	4.9774
Nom de l'observateur	Vanesa Sanz
Numéro ICCAT de l'observateur	879
Signature	

Détails du déploiement

Activité	du (jj/mm/aaaa)	au (jj/mm/aaaa)	Commentaires
Briefing	17/05/2023		Valencia, Spain
Date de départ	18/05/2023		
Arrivée au port	18/05/2023		Port-Vendres, France
Embarquement	18/05/2023		
Dates de la requête	20/05/2023	01/07/2023	
Période d'observation	18/05/2023	01/06/2023	
Débarquement	01/06/2023		
Départ du port	01/06/2023		Port-Vendres, France
Retour domicile	01/06/2023		
Debriefing	04/06/2023	05/06/2023	l'Ametlla de Mar, Spain

1. Résumé de toutes les opérations de pêche

Tableau 1 : Résumé de toutes les opérations de pêche

N° Opération de pêche*	Type d'opération **	Date***	Durée****		Position*****		Opération observée par l'obs (Oui/Non)	BFT capturé (Vivant/mort/ les deux/non)	Opération de transfert effectuée	Nombre d'opération de transfert (à l'exclusion des transferts volontaires et de contrôle)	Nombre d'opération de transfert volontaires et de contrôle	Prise accessoire débarquée ou observée (Oui/ Non)	Capture remise à l'eau (Oui/ Non)
			Début	Fin	Lat	Long							
1	OPC	28/05/2023	06:41	07:09	38.93	0.844	Oui	Vivant	Oui	1	0	Non	Non

* Numéro de l'opération de pêche: numéro unique d'identification en lien avec les données de déploiement

** Opération de pêche standard (Standard) / Opération de Pêche Conjointe (OPC)

*** Date enregistrée par l'observateur

**** Heure enregistrée par l'observateur

***** Position enregistrée par l'observateur

***** Suite à un ordre de remise à l'eau

2. Résumé des Notifications Préalable de Transfert (NPT), Autorisations de transferts et des Ordres de remise à l'eau

Tableau 2 : Enregistrement par le navire des notifications Préalable de transfert, des autorisations de transfert et des ordres de remise à l'eau

N° Opération de pêche*	Notification Préalable de Transfert (NPT)			Autorisation de transfert		Ordre de remise à l'eau			
	Nbr BFT	BFT kg	Vérification**	Numéro d'autorisation	Vérification**	Numéro de remise à l'eau	Nbr BFT	BFT kg	Vérification**
1	1500	200000	Document papier	FRA-2023-AUT-0011	Document papier				

* Opérations de pêche comme indiqué tableau 1

** Méthodes de vérification : document papier, document électronique, confirmation verbale du capitaine du navire

3. Détails des opérations de remise à l'eau

Tableau 3 : Résumé des opérations de remise à l'eau

N° Opération de pêche*	N° de remise à l'eau	Début**		Position***		Opération suivie par l'obs (Oui/Non)	Remise à l'eau filmée (Oui/Non)	Rapport de remise à l'eau produit (Oui/Non)	Rapport de remise à l'eau validé par l'observateur (Oui/Non)	Une copie a-t-elle été fournie à l'observateur (Oui/Non)
		Date	Heure	Latitude	Longitude					
N/A										

* Opérations de pêche comme indiqué tableau 1

** Date et heure enregistrées par l'observateur

*** Position enregistrée par l'observateur

Pendant la période de suivi, Gerald Jean IV n'a procédé à aucun lâcher de thon rouge.

Tableau 4 : Estimation par le navire de la quantité de thon rouge remise à l'eau suite à un ordre de remise à l'eau

N° de remise à l'eau*	Estimation par le navire des thons remis à l'eau**		Rapport de remise à l'eau		
	#	kg	Rapport de remise à l'eau produit (Oui/Non)	Rapport de remise à l'eau	Rapport de remise à l'eau validé par l'observateur (Oui / Non)
N/A					

* Opération de remise à l'eau comme indiqué tableau 3

** Comme indiqué dans le rapport de remise à l'eau

4. Résumé des opérations de transfert

Tableau 5 : Opérations de transfert

N° Opération de pêche*	N° Opération de transfert*	Début**		Position***		Nom du remorqueur	Numéro ICCAT du remorqueur	Numéro de la cage	Opération suivie par l'obs (Oui/Non)	ITD signé par l'obs (Oui/Non)
		Date	Heure	Lat	Long					
1	1	28/05/2023	14:24	38.94035	0.819583333			ESP-049R	Oui	Oui

* Opérations de pêche comme indiqué tableau 1

** Date et heure enregistrées par l'observateur

*** Position enregistrée par l'observateur

Table 5a : Opération de transfert volontaire et/ou de transfert de contrôle

N° Opération de transfert*	N° opération de transfert volontaire / de contrôle	Type de transfert (volontaire ou de contrôle)	Début**		Position***		Nom du remorqueur receveur	Numéro ICCAT du remorqueur	Numéro de la cage	Opération suivie par l'obs (Oui/Non)	ITD signé par l'obs (Oui/Non)
			Date	Heure	Lat	Long					
N/A											

* Voir tableau 5

** Date et heure enregistrées par l'observateur

*** Position enregistrée par l'observateur

Aucun transfert volontaire ou de contrôle n'a été effectué pendant la période de surveillance.

Tableau 6 : Enregistrement vidéo utilisé pour estimer la quantité de thon transférée.

N° Opération de pêche*	N° Opération de transfert**	N° opération de transfert volontaire / de contrôle ***	Enregistrement vidéo (Oui/Non)	Qualité de la vidéo****	Estimation basée sur l'enregistrement vidéo (Oui/Non)	Scellés de la cage placés sur la porte (Oui/Non)	Numéros d'identification des scellés de la cage
1	1		Oui	4	Oui	Non	

* Opérations de pêche comme indiqué tableau 1

** Opération de transfert comme indiqué tableau 5

*** Opération de transfert volontaire/contrôle comme indiqué 5a

**** de 1 à 5 (1 = très mauvaise ; 2 = mauvaise ; 3 = moyenne ; 4 = bonne ; 5 = excellente)

Tableau 7 : Estimation du navire et de l'observateur de la quantité de thon rouge transférée

N° Opération de pêche*	N° Opération de transfert**	N° opération de transfert volontaire / de contrôle ***	Estimation du navire****		Estimation de l'observateur	
			Nombre	kg	Nombre	kg
1	1		1900	323000	1998	

* Opérations de pêche comme indiqué tableau 1

** Opération de transfert comme indiqué tableau 5

*** Opération de transfert volontaire/contrôle comme indiqué 5a

**** Tel qu'enregistré dans l'ITD

L'observateur n'a pas été en mesure d'estimer le poids du thon transféré.

5. Estimation du poids total de thon capturé par le navire et l'observateur

Tableau 8 : Enregistrement des prises totales de thon rouge

N° Opération de pêche*	BFT	Enregistrement des captures par le navire**		Estimation de l'observateur		Numéro de la page du carnet de pêche	Numéro du BCD	Numéro d'ITD
		# (nbr)	Pds (kg)	# (nbr)	Pds (kg)			
1	vivant	1900	323000	1998		OOF20230528003101	ES23901411 / FR23900826	UE-FRA- 2023/111/ITD
	mort	0	0	0	0			

* Voir tableau 1.

** Tel qu'enregistré dans l'ITD

Tableau 9: Enregistrement des captures par le navire selon les allocations des autres navires de l'OPC

Date	Page du carnet de pêche	Capture allouée		Nom du navire de capture	Numéro ICCAT du navire de capture
		Nombre	kg		
27/05/2023	OOF20230527003101	82	11456.78		
27/05/2023	OOF20230527003103	156	22510.292		
28/05/2023	OOF20230526003101	94	16077.002		
28/05/2023	OOF20230529003100	186	29864.4		
29/05/2023	OOF20230529003102	116	16904.698		
29/05/2023	OOF20230529003103	116	19312.312		
30/05/2023	OOF20230530002101	37	5972.88		
30/05/2023	OOF20230531003100	64	9573.033		

Date	Page du carnet de pêche	Capture allouée		Nom du navire de capture	Numéro ICCAT du navire de capture
		Nombre	kg		
31/05/2023	OOF20230531003102	122	22161.625		
31/05/2023	OOF20230531003103	74	13565.058		

** Tel qu'enregistré dans carnet de pêche

6. Enregistrement des prises accessoires et autres captures

Tableau 10 : Prises d'autres espèces que le thon rouge par le navire

N° Opération de pêche*	Espèces**	Rejeté		Retenu à bord		Remis à l'eau depuis le filet	Observé dans la vidéo de transfert	Enregistré dans le carnet de pêche***
		Nombre	kg	Nombre	kg			
N/A								

* Opérations de pêche comme indiqué tableau 1

** Utilisez le code FAO à 3 lettres

*** Conformément à la Rec. 22-12, toutes les interactions avec les tortues de mer doivent être déclarées.

7. Checklist des exigences liées aux mesures de conservation et de gestion de l'ICCAT

Tableau 11 : Résumé des Non-conformités potentielles observées

Non-conformités potentielles	Type et numéro de l'opération*
	N/A
N/A	

- *
Opérations de pêche comme indiqué tableau 1
Opération de remise à l'eau comme indiqué tableau 3
Opération de transfert comme indiqué tableau 5
Opération de transfert volontaire / de contrôle comme indiqué tableau 5a.

8. Résumé des échantillonnages effectués

Tableau 12 : Résumé des échantillonnages effectués

N° Opération de pêche*	Nombre de poissons mesurés en longueur	Nombre de poissons mesurés en poids	Nombre d'échantillon biologique collectés	Nombre de BFT avec Tag
N/A				

* Opérations de pêche comme indiqué tableau 1

Aucune mortalité accidentelle n'a été observée pendant la période de déploiement.

Table 13. Résumé des tags récupérés

N° Opération de pêche*	Type de tag**	Numéro(s) de tag	État de la peau ***	Taille (cm)	Type de longueur mesuré****	Poids (kg)	Type de poids mesuré****	Echantillon biologique collectés (Oui/Non)	Type d'échantillon*****
N/A									

* Opérations de pêche comme indiqué tableau 1

** Tag spaghetti simple, tag spaghetti double, tag d'archivage électronique, tag acoustique

*** Insertion propre, peau infectée ou autre

**** SFL – Longueur de fourche droite/ CFL – Longueur de fourche courbée

***** Les mesures de poids sont les suivantes : poids rond : poids du poisson entier (RWT) ; poids éviscéré : poids sans les viscères et les gonades (GWT) ; poids éviscéré et sans branchies : poids sans les viscères, les gonades et les branchies (GGWT) ; poids éviscéré, sans branchies et sans queue : poids sans les viscères, les gonades, les branchies et la queue (GGTWT) ; et poids habillé : poids du poisson éviscéré, sans la tête ni la queue (DWT). Autre, veuillez décrire.

***** Clip de nageoire (génétique), tissu musculaire (génétique) et/ou rayon de nageoire dorsale (vieillessement).

Annexe 1 : Liste des navires observés impliqués dans les activités de capture/remorquage/support/autres opérations durant la campagne

Tableau 14 : Détails des navires observés

Nom du navire	Numéro ICCAT du navire	Pavillon	IRCS	Rôle*	PNC Observées	Commentaires
		EU.España		Auxiliary	No	
		EU.France		Towing	No	

Navire de capture, Navire de transformation, Navire auxiliaire, Remorqueur, Navire de support, Autres (spécifiez)

ROP-BFT de l'ICCAT 2023



**Rapport final de déploiement d'observateurs
Déploiement à bord d'un thonier sennear**

Numéro de la requête de déploiement : <u>000EU028</u>	
Nom du navire	
Numéro ICCAT du navire	
Pavillon du navire	EU.France
Armement/société d'exploitation du navire	
Numéro de l'OPC (N/A si non applicable)	2023-011
Clé d'allocation du navire dans l'OPC (N/A si non applicable)	4.5877
Nom de l'observateur	Omar ELEBRASH
Numéro ICCAT de l'observateur	968
Signature	

Détails du déploiement

Activité	du (jj/mm/aaaa)	au (jj/mm/aaaa)	Commentaires
Briefing	19/05/2023		Valencia, Espagne
Date de départ	24/05/2023		
Arrivée au port	21/05/2023		Saint-Cyprien, France
Embarquement	24/05/2023		
Dates de la requête	22/05/2023	01/07/2023	
Période d'observation	24/05/2023	04/06/2023	
Débarquement	05/06/2023		
Départ du port	05/06/2023		Saint-Cyprien, France
Retour domicile	09/06/2023		
Debriefing	06/06/2023	07/06/2023	l'Ametlla de Mar, Espagne

1. Résumé de toutes les opérations de pêche

Tableau 1 : Résumé de toutes les opérations de pêche

N° Opération de pêche*	Type d'opération **	Date***	Durée****		Position*****		Opération observée par l'obs (Oui/Non)	BFT capturé (Vivant/mort/ les deux/ non)	Opération de transfert effectuée	Nombre d'opération de transfert (à l'exclusion des transferts volontaires et de contrôle)	Nombre d'opération de transfert volontaires et de contrôle	Prise accessoire débarquée ou observée (Oui/ Non)	Capture remise à l'eau (Oui/ Non)
			Début	Fin	Lat	Long							
1	OPC	28/05/2023	07:35	08:00	38,93	0,85	Oui	Vivant	Oui	1	0	Non	Non

* Numéro de l'opération de pêche: numéro unique d'identification en lien avec les données de déploiement

** Opération de pêche standard (Standard) / Opération de Pêche Conjointe (OPC)

*** Date enregistrée par l'observateur

**** Heure enregistrée par l'observateur

***** Position enregistrée par l'observateur

***** Suite à un ordre de remise à l'eau

2. Résumé des Notifications Préalable de Transfert (NPT), Autorisations de transferts et des Ordres de remise à l'eau

Tableau 2 : Enregistrement par le navire des notifications Préalable de transfert, des autorisations de transfert et des ordres de remise à l'eau

N° Opération de pêche*	Notification Préalable de Transfert (NPT)			Autorisation de transfert		Ordre de remise à l'eau			
	Nbr BFT	BFT kg	Vérification**	Numéro d'autorisation	Vérification**	Numéro de remise à l'eau	Nbr BFT	BFT kg	Vérification**
1	2300	300000	Document électronique	FRA-2023-AUT-0012	Document électronique				

* Opérations de pêche comme indiqué tableau 1

** Méthodes de vérification : document papier, document électronique (VMS), confirmation verbale du capitaine du navire
Chrisderic V n'a obtenu aucun Ordre de remise à l'eau au cours de la période de suivi.

3. Détails des opérations de remise à l'eau

Tableau 3 : Résumé des opérations de remise à l'eau

N° Opération de pêche*	N° de remise à l'eau	Début**		Position***		Opération suivie par l'obs (Oui/Non)	Remise à l'eau filmée (Oui/Non)	Rapport de remise à l'eau produit (Oui/Non)	Rapport de remise à l'eau validé par l'observateur (Oui/Non)	Une copie a-t-elle été fournie à l'observateur (Oui/Non)
		Date	Heure	Latitude	Longitude					
N/A										

* Opérations de pêche comme indiqué tableau 1

** Date et heure enregistrées par l'observateur

*** Position enregistrée par l'observateur

Pendant la période de suivi, Chrisderic V n'a procédé à aucun lâcher de thon rouge.

Tableau 4 : Estimation par le navire de la quantité de thon rouge remise à l'eau suite à un ordre de remise à l'eau

N° de remise à l'eau*	Estimation par le navire des thons remis à l'eau**		Rapport de remise à l'eau		
	#	kg	Rapport de remise à l'eau produit (Oui/Non)	Rapport de remise à l'eau	Rapport de remise à l'eau validé par l'observateur (Oui / Non)
N/A					

* Opération de remise à l'eau comme indiqué tableau 3

** Comme indiqué dans le rapport de remise à l'eau

4. Résumé des opérations de transfert

Tableau 5 : Opérations de transfert

N° Opération de pêche*	N° Opération de transfert*	Début**		Position***		Nom du remorqueur	Numéro ICCAT du remorqueur	Numéro de la cage	Opération suivie par l'obs (Oui/Non)	ITD signé par l'obs (Oui/Non)
		Date	Heure	Lat	Long					
1	1	28/05/2023	16:04	38,93648333	0,837283333			ESP-036R	Oui	Oui

* Opérations de pêche comme indiqué tableau 1

** Date et heure enregistrées par l'observateur

*** Position enregistrée par l'observateur

Table 5a : Opération de transfert volontaire et/ou de transfert de contrôle

N° Opération de transfert*	N° opération de transfert volontaire / de contrôle	Type de transfert (volontaire ou de contrôle)	Début**		Position***		Nom du remorqueur receveur	Numéro ICCAT du remorqueur	Numéro de la cage	Opération suivie par l'obs (Oui/Non)	ITD signé par l'obs (Oui/Non)
			Date	Heure	Lat	Long					
N/A											

* Voir tableau 5

** Date et heure enregistrées par l'observateur

*** Position enregistrée par l'observateur

Aucun transfert volontaire ou de contrôle n'a été effectué pendant la période de surveillance.

Tableau 6 : Enregistrement vidéo utilisé pour estimer la quantité de thon transférée.

N° Opération de pêche*	N° Opération de transfert**	N° opération de transfert volontaire / de contrôle ***	Enregistrement vidéo (Oui/Non)	Qualité de la vidéo****	Estimation basée sur l'enregistrement vidéo (Oui/Non)	Scellés de la cage placés sur la porte (Oui/Non)	Numéros d'identification des scellés de la cage
1	1		Oui	5	Oui	Non	N/A

* Opérations de pêche comme indiqué tableau 1

** Opération de transfert comme indiqué tableau 5

*** Opération de transfert volontaire/contrôle comme indiqué 5a

**** de 1 à 5 (1 = très mauvaise ; 2 = mauvaise ; 3 = moyenne ; 4 = bonne ; 5 = excellente)

Tableau 7 : Estimation du navire et de l'observateur de la quantité de thon rouge transférée

N° Opération de pêche*	N° Opération de transfert**	N° opération de transfert volontaire / de contrôle ***	Estimation du navire****		Estimation de l'observateur	
			Nombre	kg	Nombre	Kg
1	1		4000	600000	3987	

* Opérations de pêche comme indiqué tableau 1

** Opération de transfert comme indiqué tableau 5

*** Opération de transfert volontaire/contrôle comme indiqué 5a

**** Tel qu'enregistré dans l'ITD

L'observateur n'a pas été en mesure d'estimer le poids du thon transféré.

5. Estimation du poids total de thon capturé par le navire et l'observateur

Tableau 8 : Enregistrement des prises totales de thon rouge

N° Opération de pêche*	BFT	Enregistrement des captures par le navire**		Estimation de l'observateur		Numéro de la page du carnet de pêche	Numéro du BCD	Numéro d'ITD
		# (nbr)	Pds (kg)	# (nbr)	Pds (kg)			
1	vivant	4000	600000	3987		OOF20230529066104	ES23901412 / FR23900827	UE-FRA- 2023/081/ITD
	mort	0	0	0	0			

* Voir tableau 1.

** Tel qu'enregistré dans l'ITD

Tableau 9: Enregistrement des captures par le navire selon les allocations des autres navires de l'OPC

Date	Page du carnet de pêche	Capture allouée*		Nom du navire de capture	Numéro ICCAT du navire de capture
		Nombre	kg		
26/05/2023	OOF20230527066100	81	10559.784		
26/05/2023	OOF20230527066102	154	20747.873		
28/05/2023	OOF20230528066102	87	14818.271		
28/05/2023	OOF20230529066104	183	27526.2		
28/05/2023	OOF20230529066107	115	15488.993		
28/05/2023	OOF20230529066108	115	17800.276		
29/05/2023	OOF20230530066101	37	5505.24		
29/05/2023	OOF20230531066100	59	8823.523		
29/05/2023	OOF20230531066103	121	20426.505		

Date	Page du carnet de pêche	Capture allouée*		Nom du navire de capture	Numéro ICCAT du navire de capture
		Nombre	kg		
30/05/2023	OOF20230531066105	73	12502.996		

* Tel qu'enregistré dans carnet de pêche

6. Enregistrement des prises accessoires et autres captures

Tableau 10 : Prises d'autres espèces que le thon rouge par le navire

N° Opération de pêche*	Espèces**	Rejeté		Retenu à bord		Remis à l'eau depuis le filet	Observé dans la vidéo de transfert	Enregistré dans le carnet de pêche***
		Nombre	kg	Nombre	kg			
N/A								

* Opérations de pêche comme indiqué tableau 1

** Utilisez le code FAO à 3 lettres

*** Conformément à la Rec. 22-12, toutes les interactions avec les tortues de mer doivent être déclarées.

Aucune autre espèce n'a été vue.

7. Checklist des exigences liées aux mesures de conservation et de gestion de l'ICCAT

Tableau 11 : Résumé des Non-conformités potentielles observées

Non-conformités potentielles	Type et numéro de l'opération*
	N/A
N/A	

* Opérations de pêche comme indiqué tableau 1
Opération de remise à l'eau comme indiqué tableau 3
Opération de transfert comme indiqué tableau 5
Opération de transfert volontaire / de contrôle comme indiqué tableau 5a.
Aucun NCP n'a été envoyé pendant la période de surveillance.

8. Résumé des échantillonnages effectués

Tableau 12 : Résumé des échantillonnages effectués

N° Opération de pêche*	Nombre de poissons mesurés en longueur	Nombre de poissons mesurés en poids	Nombre d'échantillon biologique collectés	Nombre de BFT avec Tag
N/A				

* Opérations de pêche comme indiqué tableau 1

Aucune mortalité accidentelle n'a été observée pendant la période de déploiement.

Table 13. Résumé des tags récupérés

N° Opération de pêche*	Type de tag**	Numéro(s) de tag	État de la peau ***	Taille (cm)	Type de longueur mesuré****	Poids (kg)	Type de poids mesuré****	Echantillon biologique collectés (Oui/Non)	Type d'échantillon*****
N/A									

* Opérations de pêche comme indiqué tableau 1

** Tag spaghetti simple, tag spaghetti double, tag d'archivage électronique, tag acoustique

*** Insertion propre, peau infectée ou autre

**** SFL – Longueur de fourche droite/ CFL – Longueur de fourche courbée

***** Les mesures de poids sont les suivantes : poids rond : poids du poisson entier (RWT) ; poids éviscéré : poids sans les viscères et les gonades (GWT) ; poids éviscéré et sans branchies : poids sans les viscères, les gonades et les branchies (GGWT) ; poids éviscéré, sans branchies et sans queue : poids sans les viscères, les gonades, les branchies et la queue (GGTWT) ; et poids habillé : poids du poisson éviscéré, sans la tête ni la queue (DWT). Autre, veuillez décrire.

***** Clip de nageoire (génétique), tissu musculaire (génétique) et/ou rayon de nageoire dorsale (vieillessement).

Annexe 1 : Liste des navires observés impliqués dans les activités de capture/remorquage/support/autres opérations durant la campagne

Tableau 14 : Détails des navires observés

Nom du navire	Numéro ICCAT du navire	Pavillon	IRCS	Rôle*	PNC Observées	Commentaires
		EU.España		Towing	No	
		EU.France		Inspection	No	

Navire de capture, Navire de transformation, Navire auxiliaire, Remorqueur, Navire de support, Autres (spécifiez)

ICCAT ROP-BFT 2023



**Observer Deployment Final Report
Deployment on Purse Seine Vessel**

Deployment Request Number: <u>000AL029</u>	
Vessel Name	
Vessel ICCAT Ref. No.	
Vessel Flag:	Albania
Vessel Operating Company	
JFO number (N/A if not applicable)	2023-023
JFO catch Allocation Key (N/A if not applicable)	65
Observer Name	Gurkan Salih Karabacak
Observer ICCAT ID No	972
Signature	

Deployment details

Activity	Date from (dd/mm/yyyy)	Date to (dd/mm/yyyy)	Comment
Briefing	19/05/2023		Valencia, Spain
Date of departure	21/05/2023		
Arrival in port	20/05/2023		Shengjin, Albania
Embarkation	22/05/2023		
Request dates	21/05/2023	30/06/2023	
Monitoring dates	22/05/2023	06/06/2023	
Disembarkation	05/06/2023		
Depart port	07/06/2023		Shengjin, Albania
Return home	10/05/2023		
Debriefing	08/06/2023	09/06/2023	l'Ametlla de Mar, Spain

1. Summary of all fishing activities

Table 1: Summary of all Fishing operations

Fishing Op #*	Operation Type**	Date***	Time****		Position*****		Operation monitored by observer (Yes / No)	Fish caught (Alive / Dead / Both / No)	Transfer operation carried out (Yes / No)	N° of transfer operations (excluding voluntary or control)	N° of voluntary and/or control operations	Bycatch landed or observed (Yes / No)	Fish released (Yes / No)*****
			Start	End	Lat	Long							
1	JFO	28/05/2023	12:08	13:20	35.26	13.62	Yes	No	No	0	0	No	No
2	JFO	28/05/2023	17:05	17:57	35.25	13.64	Yes	Both	Yes	1	0	No	No
3	JFO	29/05/2023	17:31	18:17	35.2	13.55	Yes	Alive	Yes	1	0	No	No
4	JFO	30/05/2023	11:32	12:17	35.19	13.5	Yes	No	No	0	0	No	No
5	JFO	31/05/2023	01:23	01:51	35.18	13.41	Yes	No	No	0	0	No	No
6	JFO	31/05/2023	04:25	04:51	54.68	13.39	Yes	Alive	Yes	1	0	No	No
7	JFO	01/06/2023	08:40	09:22	35.27	13.6	Yes	No	No	0	0	No	No
8	JFO	01/06/2023	16:40	17:22	35.28	13.49	Yes	Alive	Yes	1	0	No	No
9	JFO	02/06/2023	17:04	17:46	35.29	13.45	Yes	No	No	0	0	No	No
10	JFO	03/06/2023	04:11	05:08	35.27	13.69	Yes	Alive	Yes	1	0	No	No

* Fishing operation number: Unique identification field linked to the deployment data set

** Standard Operation / JFO

*** Date as recorded by the observer

**** Time as recorded by the observer

***** Position as recorded by the observer

***** Following a release order

2. Summary of Prior-Transfer Notification, Transfer Authorisation and Release Order records

Table 2: Vessel records of Prior-transfer Notification, Transfer Authorisation and Release Orders.

Fishing Op #*	Prior-Transfer Notification			Transfer Authorisation		Release order			
	BFT #	BFT kg	Verification**	Authorisation. Number	Verification**	Ref. Number	BFT #	BFT kg	Verification**
2	800	80000	Hardcopy	ALB-2023/AUT/001	Hardcopy				
3	250	40000	Hardcopy	ALB-2023/AUT/002	Hardcopy				
6	400	36000	Hardcopy	ALB-2023/AUT/003	Hardcopy				
8	150	22000	Hardcopy	ALB-2023/AUT/001	Hardcopy				
10	400	45000	Hardcopy	ALB-2023/AUT/005	Hardcopy				

* Fishing operation numbers as in Table 1.

** Verification Types: Hardcopy/e-copy control record or verbal confirmation from vessel master

3. Summary of Release Operations

Table 3: Summary of all Release operations

Fishing Op #*	Release Op #	Start		Position		Operation monitored by observer (Yes / No)	Release before or after transfer (Before / After)
		Date	Time	Latitude	Longitude		
N/A							

* Fishing operation as per Table 1.

** Date and time as recorded by the observer

*** Position as recorded by the observer

No release operations were performed during the deployment period.

Table 4: Vessel estimates for released bluefin tuna

Release Op #*	Vessel estimate**			Release report		
	Estimate of amount released recorded by the vessel (Yes / No)	#	Kg	Release report produced (Yes / No)	Release report document #	Release report validated by observer (Yes / No)
N/A						

* Release operation as per Table 3

** As recorded in the release report

4. Summary of Transfer Activities

Table 5: Transfer Activities

Fishing Op #*	Transfer Op #	Start**		Position***		Towing Vessel Name	Towing Vessel ICCAT #	Towing Cage #	Operation monitored by observer (Yes / No)	ITD Signed by Obs. (Yes / No)
		Date	Time	Lat	Long					
2	1	29/05/2023	09:00	35.25	13.56666667			ALB-001	Yes	Yes
3	2	29/05/2023	09:00	35.25	13.56666667			ALB-001	Yes	Yes
6	3	31/05/2023	13:07	35.18333333	13.36666667			ALB-002	Yes	Yes
8	4	02/06/2023	07:59	35.3	13.45			ALB-001	Yes	Yes
10	5	03/06/2023	09:13	35.26666667	13.66666667			ALB-002	Yes	Yes

* Fishing operation as per Table 1.

** Date and time as recorded by the observer

*** Position as recorded by the observer

Table 5a: Voluntary and/or Control Transfer Activities

Transfer Op #*	Voluntary / Control Transfer Op #	Type (Voluntary or Control)	Start**		Position***		Receiving Vessel Name	Receiving Vessel ICCAT #	Receiving Cage #	Operation monitored by observer (Yes / No)	ITD Signed by Obs. (Yes / No)
			Date	Time	Lat	Long					
N/A											

* Transfer operation as per Table 5.

** Date and time as recorded by the observer

*** Position as recorded by the observer

No voluntary or control transfers were observed during the deployment period.

Table 6: Video records used to estimate the number of fish transferred.

Fishing Op #*	Transfer Op #**	Voluntary or Control Transfer Op #***	Transfer recorded by Video camera (Yes / No)	Video Quality****	Estimate of amount of BFT based on video (Yes / No)	Cage seals placed on door (Yes / No)	Cage seal identification numbers
2	1		Yes	4	Yes	No	
3	2		Yes	4	Yes	No	
6	3		Yes	5	Yes	No	
8	4		Yes	4	Yes	No	
10	5		Yes	4	Yes	No	

* Fishing operation as per Table 1.

** Transfer operations as per Table 5.

*** Voluntary/Control transfer operation as per table 5a

**** Rated from 1 to 5 (1 = very poor; 2 = poor, 3 = average; 4= good 5 = excellent)

Table 7: Vessel and Observer estimates transferred tuna

Fishing Op #*	Transfer Op #**	Voluntary or Control Transfer Op #***	Vessel Estimate****		Observer Estimate	
			#	kg	#	kg
2	1		584	63000	599	
3	2		225	38000	213	
6	3		308	42000	334	
8	4		121	23000	120	
10	5		512	97695	507	

* Fishing operation as per Table 1.

** Transfer operations as per Table 5.

*** Control/Voluntary transfer operation as per table 5a

**** As recorded in the ITD

5. Vessel and Observer Estimate for Total Catch of BFT

Table 8: Total catch records for bluefin tuna

Fishing Op #*	BFT	Vessel Catch Record**		Observer Catch Record		Fishing Logbook reference #	BCD reference #	ITD reference #
		# (n)	Wt (kg)	# (n)	Wt (kg)			
1	Live Fish	0	0	0	0	07		
	Dead Fish	0	0	0	0			
2	Live Fish	588	63305	599		08	AL23900001	ALB-2023/001/ITD
	Dead Fish	4	305	4				
3	Live Fish	225	38000	213		09	AL23900002	ALB-2023/002/ITD
	Dead Fish	0	0	0	0			
4	Live Fish	0	0	0	0	09		
	Dead Fish	0	0	0	0			
5	Live Fish	0	0	0	0	10		
	Dead Fish	0	0	0	0			
6	Live Fish	308	42000	334		10	ALB23900003	ALB-2023/003/AUT
	Dead Fish	0	0	0	0			
7	Live Fish	0	0	0	0	11		
	Dead Fish	0	0	0	0			
8	Live Fish	121	23000	120		11	AL23900004	ALB-2023/004/ITD
	Dead Fish	0	0	0	0			
	Live Fish	0	0	0	0	12		

Fishing Op #*	BFT	Vessel Catch Record**		Observer Catch Record		Fishing Logbook reference #	BCD reference #	ITD reference #
		# (n)	Wt (kg)	# (n)	Wt (kg)			
9	Dead Fish	0	0	0	0			
10	Live Fish	512	97695	507		13	ALB23900005	ALB-2023/005/ITD
	Dead Fish	0	0	0	0			

* Fishing operation as per Table 1.

** As recorded in the eBCD

The observer was unable to weight the dead fish.

Table 9: Records of catches allocated to the vessel by JFO

Date	Fishing Logbook #	Allocated catch*		Catching Vessel Name	Catching Vessel Name ICCAT #
		#	Kg		
29/05/2023	8	380	40950		
30/05/2023	9	146	24700		
31/05/2023	10	200	27300		
02/06/2023	12	79	14950		
03/06/2023	13	333	63501.75		

* As recorded in the logbook

6. By-catch / Other Species Records

Table 10: Catches of other species.

Fishing Op #*	Species**	Discarded		Retained		Released alive from net	Observed in transfer video	Recorded in logbook***
		#	kg	#	kg			
N/A								

* Fishing operation as per Table 1.

** Three letter FAO species Code

*** In line with Rec. 22-12, all interactions with sea turtles must be reported.

There was no bycatch observed during the deployment period.

7. Checklist of requirements under ICCAT conservation and management measures

Table 11. Summary of potential non-compliances

Potential Non-compliance Event	Operation type and number*
	N/A
N/A	

* Fishing operations as per Table 1.
Release operations as per Table 3.
Transfer operations as per Table 5.
Voluntary / control transfer operations as per Table 5a.
No potential non-compliances were observed during the deployment period.

8. Summary of sampling performed

Table 12. Summary of sampling performed

Fishing Op #*	Number of fish measured for Length	Number of fish measured for Weight	Number of biological samples collected	Number of tagged BFT
2	4	0	0	0

* Fishing operation as per Table 1

Fish were measured for straight fork length using calipers onboard, and curved fork length using a tape measure.

Table 13. Summary of tag recoveries and samples taken

Fishing op #*	Type of tag	Tag number/s	Length	Length type**	Weight	Weight type***	Biological Sample Collected	Sample type****
N/A								

** Fishing operation as per Table 1

** SFL – Straight forked length / CFL – Curved fork length

*** Weight measures are round weight: weight of the whole fish (RWT); gutted weight: weight without guts and gonads (GWT); gutted and gilled: weight without guts, gonads and gills (GGWT); gutted gilled and tailed: weight without guts, gonads, gills and tail (GGTWT); and dressed weight: weight of fish gutted, head and tail off (DWT). Other, please describe.

**** Fin clip (genetic), or muscle tissue (genetic) and dorsal fin ray (ageing) if possible

Appendix 1: Potential non-compliant and vessel of interest Vessel sightings

Table 14. Details of vessel sightings

Vessel Name	ICCAT #	Flag	IRCS.	Role*	PNC observed	Notes
		Albania		Towing	No	
		Albania		Towing	No	
		Albania		Towing	No	
		Albania		Towing	No	
		Albania		Towing	No	

* Carrier, Catching, Dive, Farm, Inspection, Support, Towing, Other.

ICCAT ROP-BFT 2023



**Observer Deployment Final Report
Deployment on Purse Seine Vessel**

Deployment Request Number: <u>000AL030</u>	
Vessel Name	
Vessel ICCAT Ref. No.	
Vessel Flag:	Albania
Vessel Operating Company	
JFO number (N/A if not applicable)	2023-023
JFO catch Allocation Key (N/A if not applicable)	35
Observer Name	Huseyin Dede
Observer ICCAT ID No	865
Signature	

Deployment details

Activity	Date from (dd/mm/yyyy)	Date to (dd/mm/yyyy)	Comment
Briefing	19/05/2023		Valencia, Spain
Date of departure	22/05/2023		
Arrival in port	20/05/2023		Shengjin, Albania
Embarkation	22/05/2023		
Request dates	21/05/2023	30/06/2023	
Monitoring dates	22/05/2023	05/06/2023	
Disembarkation	05/06/2023		
Depart port	05/06/2023		Shengjin, Albania
Return home	10/06/2023		
Debriefing	08/06/2023	08/06/2023	l'Ametlla de Mar, Spain

1. Summary of all fishing activities

Table 1: Summary of all Fishing operations

Fishing Op #*	Operation Type**	Date***	Time****		Position*****		Operation monitored by observer (Yes / No)	Fish caught (Alive / Dead / Both / No)	Transfer operation carried out (Yes / No)	N° of transfer operations (excluding voluntary or control)	N° of voluntary and/or control operations	Bycatch landed or observed (Yes / No)	Fish released (Yes / No)*****
			Start	End	Lat	Long							
1	JFO	29/05/2023	14:25	16:15	35.27	13.6	Yes	No	No	0	0	No	No
2	JFO	30/05/2023	10:20	11:58	35.22	13.47	Yes	No	No	0	0	No	No
3	JFO	30/05/2023	18:13	22:17	35.23	13.43	Yes	No	No	0	0	No	No
4	JFO	02/06/2023	13:07	14:51	35.3	13.42	Yes	No	No	0	0	No	No

* Fishing operation number: Unique identification field linked to the deployment data set

** Standard Operation / JFO

*** Date as recorded by the observer

**** Time as recorded by the observer

***** Position as recorded by the observer

***** Following a release order

2. Summary of Prior-Transfer Notification, Transfer Authorisation and Release Order records

Table 2: Vessel records of Prior-transfer Notification, Transfer Authorisation and Release Orders.

Fishing Op #*	Prior-Transfer Notification			Transfer Authorisation		Release order			
	BFT #	BFT kg	Verification**	Authorisation. Number	Verification**	Ref. Number	BFT #	BFT kg	Verification**
N/A									

* Fishing operation numbers as in Table 1.

** Verification Types: Hardcopy/e-copy control record or verbal confirmation from vessel master

No prior transfer notification sent, nor transfer authorization or release order received.

3. Summary of Release Operations

Table 3: Summary of all Release operations

Fishing Op #*	Release Op #	Start		Position		Operation monitored by observer (Yes / No)	Release before or after transfer (Before / After)
		Date	Time	Latitude	Longitude		
N/A							

* Fishing operation as per Table 1.

** Date and time as recorded by the observer

*** Position as recorded by the observer

No release operations were performed during the deployment period.

Table 4: Vessel estimates for released bluefin tuna

Release Op #*	Vessel estimate**			Release report		
	Estimate of amount released recorded by the vessel (Yes / No)	#	Kg	Release report produced (Yes / No)	Release report document #	Release report validated by observer (Yes / No)
N/A						

* Release operation as per Table 3

** As recorded in the release report

4. Summary of Transfer Activities

Table 5: Transfer Activities

Fishing Op #*	Transfer Op #	Start**		Position***		Towing Vessel Name	Towing Vessel ICCAT #	Towing Cage #	Operation monitored by observer (Yes / No)	ITD Signed by Obs. (Yes / No)
		Date	Time	Lat	Long					
N/A										

* Fishing operation as per Table 1.

** Date and time as recorded by the observer

*** Position as recorded by the observer

No transfer operations were performed during the deployment period.

Table 5a: Voluntary and/or Control Transfer Activities

Transfer Op #*	Voluntary / Control Transfer Op #	Type (Voluntary or Control)	Start**		Position***		Receiving Vessel Name	Receiving Vessel ICCAT #	Receiving Cage #	Operation monitored by observer (Yes / No)	ITD Signed by Obs. (Yes / No)
			Date	Time	Lat	Long					
N/A											

* Transfer operation as per Table 5.

** Date and time as recorded by the observer

*** Position as recorded by the observer

No voluntary or control transfers were observed during the deployment period.

Table 6: Video records used to estimate the number of fish transferred.

Fishing Op #*	Transfer Op #**	Voluntary or Control Transfer Op #***	Transfer recorded by Video camera (Yes / No)	Video Quality****	Estimate of amount of BFT based on video (Yes / No)	Cage seals placed on door (Yes / No)	Cage seal identification numbers
N/A							

* Fishing operation as per Table 1.

** Transfer operations as per Table 5.

*** Voluntary/Control transfer operation as per table 5a

**** Rated from 1 to 5 (1 = very poor; 2 = poor, 3 = average; 4= good 5 = excellent)

Table 7: Vessel and Observer estimates transferred tuna

Fishing Op #*	Transfer Op #**	Voluntary or Control Transfer Op #***	Vessel Estimate****		Observer Estimate	
			#	kg	#	kg
N/A						

* Fishing operation as per Table 1.

** Transfer operations as per Table 5.

*** Control/Voluntary transfer operation as per table 5a

**** As recorded in the ITD

5. Vessel and Observer Estimate for Total Catch of BFT

Table 8: Total catch records for bluefin tuna

Fishing Op #*	BFT	Vessel Catch Record**		Observer Catch Record		Fishing Logbook reference #	BCD reference #	ITD reference #
		# (n)	Wt (kg)	# (n)	Wt (kg)			
1	Live Fish	0	0	0	0	8		
	Dead Fish	0	0	0	0			
2	Live Fish	0	0	0	0	9		
	Dead Fish	0	0	0	0			
3	Live Fish	0	0	0	0	9		
	Dead Fish	0	0	0	0			
4	Live Fish	0	0	0	0	12		
	Dead Fish	0	0	0	0			

* Fishing operation as per Table 1.

** As recorded in the eBCD

Table 9: Records of catches allocated to the vessel by JFO

Date	Fishing Logbook #	Allocated catch*		Catching Vessel Name	Catching Vessel Name ICCAT #
		#	Kg		
29/05/2023	8	204	22050		
30/05/2023	9	79	13300		
31/05/2023	10	108	14700		
02/06/2023	12	42	8050		

Date	Fishing Logbook #	Allocated catch*		Catching Vessel Name	Catching Vessel Name ICCAT #
		#	Kg		
03/06/2023	13	179	34193.25		

* As recorded in the logbook

6. By-catch / Other Species Records

Table 10: Catches of other species.

Fishing Op #*	Species**	Discarded		Retained		Released alive from net	Observed in transfer video	Recorded in logbook***
		#	kg	#	kg			
N/A								

* Fishing operation as per Table 1.

** Three letter FAO species Code

*** In line with Rec. 22-12, all interactions with sea turtles must be reported.

There was no bycatch observed during the deployment period.

7. Checklist of requirements under ICCAT conservation and management measures

Table 11. Summary of potential non-compliances

Potential Non-compliance Event	Operation type and number*
	N/A
N/A	

* Fishing operations as per Table 1.
Release operations as per Table 3.
Transfer operations as per Table 5.
Voluntary / control transfer operations as per Table 5a.
No potential non-compliances were observed during the deployment period.

8. Summary of sampling performed

Table 12. Summary of sampling performed

Fishing Op #*	Number of fish measured for Length	Number of fish measured for Weight	Number of biological samples collected	Number of tagged BFT
N/A				

* Fishing operation as per Table 1
No sampling was performed.

Table 13. Summary of tag recoveries and samples taken

Fishing op #*	Type of tag	Tag number/s	Length	Length type**	Weight	Weight type***	Biological Sample Collected	Sample type****
N/A								

** Fishing operation as per Table 1

** SFL – Straight forked length / CFL – Curved fork length

*** Weight measures are round weight: weight of the whole fish (RWT); gutted weight: weight without guts and gonads (GWT); gutted and gilled: weight without guts, gonads and gills (GGWT); gutted gilled and tailed: weight without guts, gonads, gills and tail (GGTWT); and dressed weight: weight of fish gutted, head and tail off (DWT). Other, please describe.

**** Fin clip (genetic), or muscle tissue (genetic) and dorsal fin ray (ageing) if possible

Appendix 1: Potential non-compliant and vessel of interest Vessel sightings

Table 14. Details of vessel sightings

Vessel Name	ICCAT #	Flag	IRCS.	Role*	PNC observed	Notes
N/A						

* Carrier, Catching, Dive, Farm, Inspection, Support, Towing, Other.

ICCAT ROP-BFT 2023



**Observer Deployment Final Report
Deployment on Purse Seine Vessel**

Deployment Request Number: <u>000EU031</u>	
Vessel Name	
Vessel ICCAT Ref. No.	
Vessel Flag:	EU.Malta
Vessel Operating Company	
JFO number (N/A if not applicable)	2023-014
JFO catch Allocation Key (N/A if not applicable)	6.1443
Observer Name	Luka Glamuzina
Observer ICCAT ID No	486
Signature	

Deployment details

Activity	Date from (dd/mm/yyyy)	Date to (dd/mm/yyyy)	Comment
Briefing	20/05/2023		Split, Croatia
Date of departure	26/05/2023		
Arrival in port	26/05/2023		Marsaxlokk, Malta
Embarkation			Did not embark
Request dates	26/05/2023	01/07/2023	
Monitoring dates	26/05/2023	09/06/2023	
Disembarkation			Did not embark
Depart port	11/06/2023		Marsaxlokk, Malta
Return home	13/06/2023		
Debriefing	12/06/2023	12/06/2023	Split, Croatia

The observer remained on standby in port accommodation throughout the deployment.

1. Summary of all fishing activities

Table 1: Summary of all Fishing operations

Fishing Op #*	Operation Type**	Date***	Time****		Position*****		Operation monitored by observer (Yes / No)	Fish caught (Alive / Dead / Both / No)	Transfer operation carried out (Yes / No)	N° of transfer operations (excluding voluntary or control)	N° of voluntary and/or control operations	Bycatch landed or observed (Yes / No)	Fish released (Yes / No)*****
			Start	End	Lat	Long							
N/A													

* Fishing operation number: Unique identification field linked to the deployment data set

** Standard Operation / JFO

*** Date as recorded by the observer

**** Time as recorded by the observer

***** Position as recorded by the observer

***** Following a release order

No fishing operations.

2. Summary of Prior-Transfer Notification, Transfer Authorisation and Release Order records

Table 2: Vessel records of Prior-transfer Notification, Transfer Authorisation and Release Orders.

Fishing Op #*	Prior-Transfer Notification			Transfer Authorisation		Release order			
	BFT #	BFT kg	Verification**	Authorisation. Number	Verification**	Ref. Number	BFT #	BFT kg	Verification**
N/A									

* Fishing operation numbers as in Table 1.

** Verification Types: Hardcopy/e-copy control record or verbal confirmation from vessel master

3. Summary of Release Operations

Table 3: Summary of all Release operations

Fishing Op #*	Release Op #	Start		Position		Operation monitored by observer (Yes / No)	Release before or after transfer (Before / After)
		Date	Time	Latitude	Longitude		
N/A							

* Fishing operation as per Table 1.

** Date and time as recorded by the observer

*** Position as recorded by the observer

No release operations.

Table 4: Vessel estimates for released bluefin tuna

Release Op #*	Vessel estimate**			Release report		
	Estimate of amount released recorded by the vessel (Yes / No)	#	Kg	Release report produced (Yes / No)	Release report document #	Release report validated by observer (Yes / No)
N/A						

* Release operation as per Table 3

** As recorded in the release report

4. Summary of Transfer Activities

Table 5: Transfer Activities

Fishing Op #*	Transfer Op #	Start**		Position***		Towing Vessel Name	Towing Vessel ICCAT #	Towing Cage #	Operation monitored by observer (Yes / No)	ITD Signed by Obs. (Yes / No)
		Date	Time	Lat	Long					
N/A										

* Fishing operation as per Table 1.

** Date and time as recorded by the observer

*** Position as recorded by the observer

Table 5a: Voluntary and/or Control Transfer Activities

Transfer Op #*	Voluntary / Control Transfer Op #	Type (Voluntary or Control)	Start**		Position***		Receiving Vessel Name	Receiving Vessel ICCAT #	Receiving Cage #	Operation monitored by observer (Yes / No)	ITD Signed by Obs. (Yes / No)
			Date	Time	Lat	Long					
N/A											

* Transfer operation as per Table 5.

** Date and time as recorded by the observer

*** Position as recorded by the observer

Table 6: Video records used to estimate the number of fish transferred.

Fishing Op #*	Transfer Op #**	Voluntary or Control Transfer Op #***	Transfer recorded by Video camera (Yes / No)	Video Quality****	Estimate of amount of BFT based on video (Yes / No)	Cage seals placed on door (Yes / No)	Cage seal identification numbers
N/A							

* Fishing operation as per Table 1.

** Transfer operations as per Table 5.

*** Voluntary/Control transfer operation as per table 5a

**** Rated from 1 to 5 (1 = very poor; 2 = poor, 3 = average; 4= good 5 = excellent)

Table 7: Vessel and Observer estimates transferred tuna

Fishing Op #*	Transfer Op #**	Voluntary or Control Transfer Op #***	Vessel Estimate****		Observer Estimate	
			#	kg	#	kg
N/A						

* Fishing operation as per Table 1.

** Transfer operations as per Table 5.

*** Control/Voluntary transfer operation as per table 5a

**** As recorded in the ITD

5. Vessel and Observer Estimate for Total Catch of BFT

Table 8: Total catch records for bluefin tuna

Fishing Op #*	BFT	Vessel Catch Record**		Observer Catch Record		Fishing Logbook reference #	BCD reference #	ITD reference #
		# (n)	Wt (kg)	# (n)	Wt (kg)			
N/A	Live fish							
	Dead fish							

* Fishing operation as per Table 1.

** As recorded in the eBCD

Table 9: Records of catches allocated to the vessel by JFO

Date	Fishing Logbook #	Allocated catch*		Catching Vessel Name	Catching Vessel Name ICCAT #
		#	Kg		
31/05/2023	3806	57	6157		
01/06/2023	3807	219	21457		
02/06/2023	3808	100	9831		
05/06/2023	3811	77	7840		
06/06/2023	3812	81	8309		
06/06/2023	3813	126	11336		
09/06/2023	3816	83	4445		

* As recorded in the logbook

6. By-catch / Other Species Records

Table 10: Catches of other species.

Fishing Op #*	Species**	Discarded		Retained		Released alive from net	Observed in transfer video	Recorded in logbook***
		#	kg	#	kg			
N/A								

* Fishing operation as per Table 1.

** Three letter FAO species Code

*** In line with Rec. 22-12, all interactions with sea turtles must be reported.

No bycatch observed.

7. Checklist of requirements under ICCAT conservation and management measures

Table 11. Summary of potential non-compliances

Potential Non-compliance Event	Operation type and number*
	N/A
N/A	

* Fishing operations as per Table 1.
Release operations as per Table 3.
Transfer operations as per Table 5.
Voluntary / control transfer operations as per Table 5a.
No PNCs observed.

8. Summary of sampling performed

Table 12. Summary of sampling performed

Fishing Op #*	Number of fish measured for Length	Number of fish measured for Weight	Number of biological samples collected	Number of tagged BFT
N/A				

* Fishing operation as per Table 1
No sampling performed.

Table 13. Summary of tag recoveries

Fishing op #*	Type of tag**	Tag number/s	Skin state***	Length	Length type****	Weight	Weight type*****	Biological Sample Collected (Yes/No)	Sample type*****
N/A									

* Fishing operation as per Table 1

** Single spaghetti tag, double spaghetti tag, electronic archival tag, acoustic tag

*** Clean insertion, infected skin or other

**** SFL – Straight forked length / CFL – Curved fork length

***** Weight measures are round weight: weight of the whole fish (RWT); gutted weight: weight without guts and gonads (GWT); gutted and gilled: weight without guts, gonads and gills (GGWT); gutted gilled and tailed: weight without guts, gonads, gills and tail (GGTWT); and dressed weight: weight of fish gutted, head and tail off (DWT). Other, please describe.

***** Fin clip (genetic), muscle tissue (genetic) and/or dorsal fin ray (ageing).

No tags recovered.

Appendix 1: Potential non-compliant and vessel of interest Vessel sightings

Table 14. Details of vessel sightings

Vessel Name	ICCAT #	Flag	IRCS.	Role*	PNC observed	Notes
N/A						

* Carrier, Catching, Dive, Farm, Inspection, Support, Towing, Other.

ICCAT ROP-BFT 2023**Observer Deployment Final Report
Deployment on Purse Seine Vessel**

Deployment Request Number: <u>000TR032</u>	
Vessel Name	
Vessel ICCAT Ref. No.	
Vessel Flag:	Türkiye
Vessel Operating Company	
JFO number (N/A if not applicable)	2023-007
JFO catch Allocation Key (N/A if not applicable)	22.4495
Observer Name	Murat Topgul
Observer ICCAT ID No	004
Signature	

Deployment details

Activity	Date from (dd/mm/yyyy)	Date to (dd/mm/yyyy)	Comment
Briefing	11/05/2023		Ankara, Türkiye
Date of departure	14/05/2023		
Arrival in port	14/05/2023		Alanya, Türkiye
Embarkation	14/05/2023		
Request dates	14/05/2023	30/06/2023	
Monitoring dates	14/05/2023	31/05/2023	
Disembarkation	31/05/2023		
Depart port	31/05/2023		Gulpinar, Türkiye
Return home	31/05/2023		
Debriefing	05/06/2023	06/06/2023	Ankara, Türkiye

1. Summary of all fishing activities

Table 1: Summary of all Fishing operations

Fishing Op #*	Operation Type**	Date***	Time****		Position*****		Operation monitored by observer (Yes / No)	Fish caught (Alive / Dead / Both / No)	Transfer operation carried out (Yes / No)	N° of transfer operations (excluding voluntary or control)	N° of voluntary and/or control operations	Bycatch landed or observed (Yes / No)	Fish released (Yes / No)*****
			Start	End	Lat	Long							
1	JFO	23/05/2023	15:20	15:54	36.09	35.4	Yes	Alive	Yes	1	0	No	No
2	JFO	24/05/2023	11:25	12:14	36.03	35.57	Yes	No	No	0	0	No	No
3	JFO	26/05/2023	08:56	09:20	36.02	35.47	Yes	Alive	Yes	1	0	No	No

* Fishing operation number: Unique identification field linked to the deployment data set

** Standard Operation / JFO

*** Date as recorded by the observer

**** Time as recorded by the observer

***** Position as recorded by the observer

***** Following a release order

2. Summary of Prior-Transfer Notification, Transfer Authorisation and Release Order records

Table 2: Vessel records of Prior-transfer Notification, Transfer Authorisation and Release Orders.

Fishing Op #*	Prior-Transfer Notification			Transfer Authorisation		Release order			
	BFT #	BFT kg	Verification**	Authorisation. Number	Verification**	Ref. Number	BFT #	BFT kg	Verification**
1	300	30000	e-copy Control Documents	TUR-2023/AUT/084	e-copy Control Documents				
3	100	10000	Hardcopy	TUR-2023/AUT/103	Hardcopy				

* Fishing operation numbers as in Table 1.

** Verification Types: Hardcopy/e-copy control record or verbal confirmation from vessel master

3. Summary of Release Operations

Table 3: Summary of all Release operations

Fishing Op #*	Release Op #	Start		Position		Operation monitored by observer (Yes / No)	Release before or after transfer (Before / After)
		Date	Time	Latitude	Longitude		
N/A							

* Fishing operation as per Table 1.

** Date and time as recorded by the observer

*** Position as recorded by the observer

No release operations performed.

Table 4: Vessel estimates for released bluefin tuna

Release Op #*	Vessel estimate**			Release report		
	Estimate of amount released recorded by the vessel (Yes / No)	#	Kg	Release report produced (Yes / No)	Release report document #	Release report validated by observer (Yes / No)
N/A						

* Release operation as per Table 3

** As recorded in the release report

4. Summary of Transfer Activities

Table 5: Transfer Activities

Fishing Op #*	Transfer Op #	Start**		Position***		Towing Vessel Name	Towing Vessel ICCAT #	Towing Cage #	Operation monitored by observer (Yes / No)	ITD Signed by Obs. (Yes / No)
		Date	Time	Lat	Long					
1	1	23/05/2023	17:50	36.06666667	35.43333333			TUR-xxx2023-002	Yes	Yes
3	2	26/05/2023	10:47	36	35.48333333			TUR-xxx2023-002	Yes	Yes

* Fishing operation as per Table 1.

** Date and time as recorded by the observer

*** Position as recorded by the observer

Table 5a: Voluntary and/or Control Transfer Activities

Transfer Op #*	Voluntary / Control Transfer Op #	Type (Voluntary or Control)	Start**		Position***		Receiving Vessel Name	Receiving Vessel ICCAT #	Receiving Cage #	Operation monitored by observer (Yes / No)	ITD Signed by Obs. (Yes / No)
			Date	Time	Lat	Long					
N/A											

* Transfer operation as per Table 5.

** Date and time as recorded by the observer

*** Position as recorded by the observer

No control nor voluntary operations performed.

Table 6: Video records used to estimate the number of fish transferred.

Fishing Op #*	Transfer Op #**	Voluntary or Control Transfer Op #***	Transfer recorded by Video camera (Yes / No)	Video Quality****	Estimate of amount of BFT based on video (Yes / No)	Cage seals placed on door (Yes / No)	Cage seal identification numbers
1	1	0	Yes	4	Yes	No	N/A
3	2	0	Yes	4	Yes	No	N/A

* Fishing operation as per Table 1.

** Transfer operations as per Table 5.

*** Voluntary/Control transfer operation as per table 5a

**** Rated from 1 to 5 (1 = very poor; 2 = poor, 3 = average; 4= good 5 = excellent)

Table 7: Vessel and Observer estimates transferred tuna

Fishing Op #*	Transfer Op #**	Voluntary or Control Transfer Op #***	Vessel Estimate****		Observer Estimate	
			#	kg	#	kg
1	1		315	60000	308	
3	2		110	4000	116	

* Fishing operation as per Table 1.

** Transfer operations as per Table 5.

*** Control/Voluntary transfer operation as per table 5a

**** As recorded in the ITD

The observer was not able to estimate the weight of the transferred tuna.

5. Vessel and Observer Estimate for Total Catch of BFT

Table 8: Total catch records for bluefin tuna

Fishing Op #*	BFT	Vessel Catch Record**		Observer Catch Record		Fishing Logbook reference #	BCD reference #	ITD reference #
		# (n)	Wt (kg)	# (n)	Wt (kg)			
1	Live Fish	315	60000	308		TUR-2023-008-004	TR23900021	TUR-2023/021/ITD
	Dead Fish	0	0	0	0			
2	Live Fish	0	0	0	0	TUR-2023-008-54		
	Dead Fish	0	0	0	0			
3	Live Fish	110	4000	116		TUR-2023-008-009	TR23900039	TUR-2023/038/ITD
	Dead Fish	0	0	0	0			

* Fishing operation as per Table 1.

** As recorded in the eBCD

Table 9: Records of catches allocated to the vessel by JFO

Date	Fishing Logbook #	Allocated catch*		Catching Vessel Name	Catching Vessel Name ICCAT #
		#	Kg		
17/05/2023	TUR-2023-008-001	134	13020.71		
20/05/2023	TUR-2023-008-002	16	1571.465		
21/05/2023	TUR-2023-008-003	47	3591.92		
23/05/2023	TUR-2023-008-004	71	13469.7		
23/05/2023	TUR-2023-008-005	85	10775.76		

Date	Fishing Logbook #	Allocated catch*		Catching Vessel Name	Catching Vessel Name ICCAT #
		#	Kg		
24/05/2023	TUR-2023-008-006	56	4489.9		
25/05/2023	TUR-2023-008-007	52	6510.355		
25/05/2023	TUR-2023-008-008	52	7183.84		
26/05/2023	TUR-2023-008-009	25	897.98		
28/05/2023	TUR-2023-008-010	348	39903.313		

* As recorded in the logbook

6. By-catch / Other Species Records

Table 10: Catches of other species.

Fishing Op #*	Species**	Discarded		Retained		Released alive from net	Observed in transfer video	Recorded in logbook***
		#	kg	#	kg			
N/A								

* Fishing operation as per Table 1.

** Three letter FAO species Code

*** In line with Rec. 22-12, all interactions with sea turtles must be reported.

No bycatch was observed.

7. Checklist of requirements under ICCAT conservation and management measures

Table 11. Summary of potential non-compliances

Potential Non-compliance Event	Operation type and number*
	N/A
N/A	

* Fishing operations as per Table 1.
Release operations as per Table 3.
Transfer operations as per Table 5.
Voluntary / control transfer operations as per Table 5a.
No PNCs observed.

8. Summary of sampling performed

Table 12. Summary of sampling performed

Fishing Op #*	Number of fish measured for Length	Number of fish measured for Weight	Number of biological samples collected	Number of tagged BFT
N/A				

* Fishing operation as per Table 1
No sampling performed.

Table 13. Summary of tag recoveries

Fishing op #*	Type of tag**	Tag number/s	Skin state***	Length	Length type****	Weight	Weight type*****	Biological Sample Collected (Yes/No)	Sample type*****
N/A									

* Fishing operation as per Table 1

** Single spaghetti tag, double spaghetti tag, electronic archival tag, acoustic tag

*** Clean insertion, infected skin or other

**** SFL – Straight forked length / CFL – Curved fork length

***** Weight measures are round weight: weight of the whole fish (RWT); gutted weight: weight without guts and gonads (GWT); gutted and gilled: weight without guts, gonads and gills (GGWT); gutted gilled and tailed: weight without guts, gonads, gills and tail (GGTWT); and dressed weight: weight of fish gutted, head and tail off (DWT). Other, please describe.

***** Fin clip (genetic), muscle tissue (genetic) and/or dorsal fin ray (ageing).

No tags recovered.

Appendix 1: Potential non-compliant and vessel of interest Vessel sightings

Table 14. Details of vessel sightings

Vessel Name	ICCAT #	Flag	IRCS.	Role*	PNC observed	Notes
		Türkiye		Towing	No	
		Türkiye		Inspection	No	INSPECTED BY TURKISH COSTGUARD NO:306
		Türkiye		Inspection	No	INSPECTED BY TURKISH COASTGUARD NO:11

* Carrier, Catching, Dive, Farm, Inspection, Support, Towing, Other.

ICCAT ROP-BFT 2023**Observer Deployment Final Report
Deployment on Purse Seine Vessel**

Deployment Request Number: <u>000TR033</u>	
Vessel Name	
Vessel ICCAT Ref. No.	
Vessel Flag:	Türkiye
Vessel Operating Company	
JFO number (N/A if not applicable)	2023-007
JFO catch Allocation Key (N/A if not applicable)	29.5309
Observer Name	Sami Yıldız
Observer ICCAT ID No	104
Signature	

Deployment details

Activity	Date from (dd/mm/yyyy)	Date to (dd/mm/yyyy)	Comment
Briefing	11/05/2023		Ankara, Türkiye
Date of departure	14/05/2023		
Arrival in port	14/05/2023		Alanya, Türkiye
Embarkation	14/05/2023		
Request dates	14/05/2023	30/06/2023	
Monitoring dates	15/05/2023	28/05/2023	
Disembarkation	28/05/2023		
Depart port	28/05/2023		Alanya, Türkiye
Return home	29/05/2023		
Debriefing	05/06/2023	06/06/2023	Ankara, Türkiye

1. Summary of all fishing activities

Table 1: Summary of all Fishing operations

Fishing Op #*	Operation Type**	Date***	Time****		Position*****		Operation monitored by observer (Yes / No)	Fish caught (Alive / Dead / Both / No)	Transfer operation carried out (Yes / No)	N° of transfer operations (excluding voluntary or control)	N° of voluntary and/or control operations	Bycatch landed or observed (Yes / No)	Fish released (Yes / No)*****
			Start	End	Lat	Long							
1	JFO	24/05/2023	07:17	08:01	36.07	35.76	Yes	No	No	0	0	No	No
2	JFO	28/05/2023	10:02	10:56	36.56	31.61	Yes	Alive	Yes	1	0	Yes	No

* Fishing operation number: Unique identification field linked to the deployment data set

** Standard Operation / JFO

*** Date as recorded by the observer

**** Time as recorded by the observer

***** Position as recorded by the observer

***** Following a release order

Fishing Operation # 1 was unsuccessful operation with zero catch. Fishing Operation # 2 was successful operation which was followed by a transfer operation.

2. Summary of Prior-Transfer Notification, Transfer Authorisation and Release Order records

Table 2: Vessel records of Prior-transfer Notification, Transfer Authorisation and Release Orders.

Fishing Op #*	Prior-Transfer Notification			Transfer Authorisation		Release order			
	BFT #	BFT kg	Verification**	Authorisation. Number	Verification**	Ref. Number	BFT #	BFT kg	Verification**
2	100	10000	Hardcopy	TUR-2023/AUT/110	Hardcopy				

* Fishing operation numbers as in Table 1.

** Verification Types: Hardcopy/e-copy control record or verbal confirmation from vessel master

3. Summary of Release Operations

Table 3: Summary of all Release operations

Fishing Op #*	Release Op #	Start		Position		Operation monitored by observer (Yes / No)	Release before or after transfer (Before / After)
		Date	Time	Latitude	Longitude		
N/A							

* Fishing operation as per Table 1.

** Date and time as recorded by the observer

*** Position as recorded by the observer

There were no release operations during the deployment period.

Table 4: Vessel estimates for released bluefin tuna

Release Op #*	Vessel estimate**			Release report		
	Estimate of amount released recorded by the vessel (Yes / No)	#	Kg	Release report produced (Yes / No)	Release report document #	Release report validated by observer (Yes / No)
N/A						

* Release operation as per Table 3

** As recorded in the release report

4. Summary of Transfer Activities

Table 5: Transfer Activities

Fishing Op #*	Transfer Op #	Start**		Position***		Towing Vessel Name	Towing Vessel ICCAT #	Towing Cage #	Operation monitored by observer (Yes / No)	ITD Signed by Obs. (Yes / No)
		Date	Time	Lat	Long					
2	1	28/05/2023	13:21	36.56666667	31.61666667			TUR-xxx-2023-005	Yes	Yes

* Fishing operation as per Table 1.

** Date and time as recorded by the observer

*** Position as recorded by the observer

Table 5a: Voluntary and/or Control Transfer Activities

Transfer Op #*	Voluntary / Control Transfer Op #	Type (Voluntary or Control)	Start**		Position***		Receiving Vessel Name	Receiving Vessel ICCAT #	Receiving Cage #	Operation monitored by observer (Yes / No)	ITD Signed by Obs. (Yes / No)
			Date	Time	Lat	Long					
N/A											

* Transfer operation as per Table 5.

** Date and time as recorded by the observer

*** Position as recorded by the observer

There were no voluntary nor control transfer operations during the deployment period.

Table 6: Video records used to estimate the number of fish transferred.

Fishing Op #*	Transfer Op #**	Voluntary or Control Transfer Op #***	Transfer recorded by Video camera (Yes / No)	Video Quality****	Estimate of amount of BFT based on video (Yes / No)	Cage seals placed on door (Yes / No)	Cage seal identification numbers
2	1		Yes	3	Yes	No	N/A

* Fishing operation as per Table 1.

** Transfer operations as per Table 5.

*** Voluntary/Control transfer operation as per table 5a

**** Rated from 1 to 5 (1 = very poor; 2 = poor, 3 = average; 4= good 5 = excellent)

Table 7: Vessel and Observer estimates transferred tuna

Fishing Op #*	Transfer Op #**	Voluntary or Control Transfer Op #***	Vessel Estimate****		Observer Estimate	
			#	kg	#	kg
2	1		1550	177747	1433	

* Fishing operation as per Table 1.

** Transfer operations as per Table 5.

*** Control/Voluntary transfer operation as per table 5a

**** As recorded in the ITD

The observer was not able to estimate the weight of the transferred tuna.

5. Vessel and Observer Estimate for Total Catch of BFT

Table 8: Total catch records for bluefin tuna

Fishing Op #*	BFT	Vessel Catch Record**		Observer Catch Record		Fishing Logbook reference #	BCD reference #	ITD reference #
		# (n)	Wt (kg)	# (n)	Wt (kg)			
1	Live Fish	0	0	0	0	TUR-2023-007-056		
1	Dead Fish	0	0	0	0			
2	Live Fish	1550	177747	1433		TUR-2023-007 010	TR23900044	TUR-2023 / 044 / ITD
2	Dead Fish	0	0	0	0			

* Fishing operation as per Table 1.

** As recorded in the eBCD

Table 9: Records of catches allocated to the vessel by JFO

Date	Fishing Logbook #	Allocated catch*		Catching Vessel Name	Catching Vessel Name ICCAT #
		#	Kg		
17/05/2023	TUR-2023-007 001	175	17127.922		
20/05/2023	TUR-2023-007 002	21	2067.163		
22/05/2023	TUR-2023-007 003	62	4724.944		
23/05/2023	TUR-2023-007 004	93	17718.54		
23/05/2023	TUR-2023-007 005	112	14174.832		
24/05/2023	TUR-2023-007 006	74	5906.18		
25/05/2023	TUR-2023-007 007	68	8563.961		

Date	Fishing Logbook #	Allocated catch*		Catching Vessel Name	Catching Vessel Name ICCAT #
		#	Kg		
25/05/2023	TUR-2023-007 008	68	9449.888		
26/05/2023	TUR-2023-007 009	33	1181.236		
28/05/2023	TUR-2023-007 10	457	52490.289		

* As recorded in the logbook

6. By-catch / Other Species Records

Table 10: Catches of other species.

Fishing Op #*	Species**	Discarded		Retained		Released alive from net	Observed in transfer video	Recorded in logbook***
		#	kg	#	kg			
2	TTL						1	Yes

* Fishing operation as per Table 1.

** Three letter FAO species Code

*** In line with Rec. 22-12, all interactions with sea turtles must be reported.

7. Checklist of requirements under ICCAT conservation and management measures

Table 11. Summary of potential non-compliances

Potential Non-compliance Event	Operation type and number*
	N/A
N/A	

* Fishing operations as per Table 1.
Release operations as per Table 3.
Transfer operations as per Table 5.
Voluntary / control transfer operations as per Table 5a.

8. Summary of sampling performed

Table 12. Summary of sampling performed

Fishing Op #*	Number of fish measured for Length	Number of fish measured for Weight	Number of biological samples collected	Number of tagged BFT
N/A				

* Fishing operation as per Table 1
No fish were sampled during the deployment period.

Table 13. Summary of tag recoveries

Fishing op #*	Type of tag**	Tag number/s	Skin state***	Length	Length type****	Weight	Weight type*****	Biological Sample Collected (Yes/No)	Sample type*****
N/A									

* Fishing operation as per Table 1

** Single spaghetti tag, double spaghetti tag, electronic archival tag, acoustic tag

*** Clean insertion, infected skin or other

**** SFL – Straight forked length / CFL – Curved fork length

***** Weight measures are round weight: weight of the whole fish (RWT); gutted weight: weight without guts and gonads (GWT); gutted and gilled: weight without guts, gonads and gills (GGWT); gutted gilled and tailed: weight without guts, gonads, gills and tail (GGTWT); and dressed weight: weight of fish gutted, head and tail off (DWT). Other, please describe.

***** Fin clip (genetic), muscle tissue (genetic) and/or dorsal fin ray (ageing).

Appendix 1: Potential non-compliant and vessel of interest Vessel sightings

Table 14. Details of vessel sightings

Vessel Name	ICCAT #	Flag	IRCS.	Role*	PNC observed	Notes
		Turkiye		Support	No	
		Turkiye		Support	No	
		Turkiye		Support	No	
				Inspection	No	Turkish Coast Guard
				Other	No	Observed an aircraft above the fishing vessels.

* Carrier, Catching, Dive, Farm, Inspection, Support, Towing, Other.

ICCAT ROP-BFT 2023**Observer Deployment Final Report
Deployment on Purse Seine Vessel**

Deployment Request Number: <u>000TR034</u>	
Vessel Name	
Vessel ICCAT Ref. No.	
Vessel Flag:	Turkiye
Vessel Operating Company	
JFO number (N/A if not applicable)	2023-007
JFO catch Allocation Key (N/A if not applicable)	17.6953
Observer Name	Gulay METIN
Observer ICCAT ID No	580
Signature	

Deployment details

Activity	Date from (dd/mm/yyyy)	Date to (dd/mm/yyyy)	Comment
Briefing	10/05/2023		Ankara, Türkiye
Date of departure	14/05/2023		
Arrival in port	14/05/2023		Alanya, Türkiye
Embarkation	14/05/2023		
Request dates	14/05/2023	30/06/2023	
Monitoring dates	14/05/2023	28/05/2023	
Disembarkation	28/05/2023		
Depart port	28/05/2023		Alanya, Türkiye
Return home	29/05/2023		
Debriefing	05/06/2023	06/06/2023	Ankara, Türkiye

1. Summary of all fishing activities

Table 1: Summary of all Fishing operations

Fishing Op #*	Operation Type**	Date***	Time****		Position*****		Operation monitored by observer (Yes / No)	Fish caught (Alive / Dead / Both / No)	Transfer operation carried out (Yes / No)	N° of transfer operations (excluding voluntary or control)	N° of voluntary and/or control operations	Bycatch landed or observed (Yes / No)	Fish released (Yes / No)*****
			Start	End	Lat	Long							
1	JFO	20/05/2023	08:50	09:40	36.08	35.03	Yes	Alive	Yes	1	0	No	No
2	JFO	21/05/2023	17:36	18:24	36.11	35.23	Yes	No	No	0	0	No	No
3	JFO	24/05/2023	13:55	14:40	36.03	35.49	Yes	No	No	0	0	No	No
4	JFO	25/05/2023	11:18	12:12	36.03	35.32	Yes	Alive	Yes	1	0	No	No

* Fishing operation number: Unique identification field linked to the deployment data set

** Standard Operation / JFO

*** Date as recorded by the observer

**** Time as recorded by the observer

***** Position as recorded by the observer

***** Following a release order

2. Summary of Prior-Transfer Notification, Transfer Authorisation and Release Order records

Table 2: Vessel records of Prior-transfer Notification, Transfer Authorisation and Release Orders.

Fishing Op #*	Prior-Transfer Notification			Transfer Authorisation		Release order			
	BFT #	BFT kg	Verification**	Authorisation. Number	Verification**	Ref. Number	BFT #	BFT kg	Verification**
1	100	1000	Hardcopy	TUR-2023/AUT/072	Hardcopy				
4	200	20000	Hardcopy	TUR-2023/AUT/100	Hardcopy				

* Fishing operation numbers as in Table 1.

** Verification Types: Hardcopy/e-copy control record or verbal confirmation from vessel master

3. Summary of Release Operations

Table 3: Summary of all Release operations

Fishing Op #*	Release Op #	Start		Position		Operation monitored by observer (Yes / No)	Release before or after transfer (Before / After)
		Date	Time	Latitude	Longitude		
N/A							

* Fishing operation as per Table 1.

** Date and time as recorded by the observer

*** Position as recorded by the observer

No release operations performed.

Table 4: Vessel estimates for released bluefin tuna

Release Op #*	Vessel estimate**			Release report		
	Estimate of amount released recorded by the vessel (Yes / No)	#	Kg	Release report produced (Yes / No)	Release report document #	Release report validated by observer (Yes / No)
N/A						

* Release operation as per Table 3

** As recorded in the release report

4. Summary of Transfer Activities

Table 5: Transfer Activities

Fishing Op #*	Transfer Op #	Start**		Position***		Towing Vessel Name	Towing Vessel ICCAT #	Towing Cage #	Operation monitored by observer (Yes / No)	ITD Signed by Obs. (Yes / No)
		Date	Time	Lat	Long					
1	1	20/05/2023	12:30	36.08333333	35.03333333			TUR-XXX-2023-002	Yes	Yes
4	2	25/05/2023	19:50	36.01666667	35.31666667			TUR-XXX-2023-004	Yes	Yes

* Fishing operation as per Table 1.

** Date and time as recorded by the observer

*** Position as recorded by the observer

Table 5a: Voluntary and/or Control Transfer Activities

Transfer Op #*	Voluntary / Control Transfer Op #	Type (Voluntary or Control)	Start**		Position***		Receiving Vessel Name	Receiving Vessel ICCAT #	Receiving Cage #	Operation monitored by observer (Yes / No)	ITD Signed by Obs. (Yes / No)
			Date	Time	Lat	Long					
N/A											

* Transfer operation as per Table 5.

** Date and time as recorded by the observer

*** Position as recorded by the observer

No control or voluntary transfer operations performed.

Table 6: Video records used to estimate the number of fish transferred.

Fishing Op #*	Transfer Op #**	Voluntary or Control Transfer Op #***	Transfer recorded by Video camera (Yes / No)	Video Quality****	Estimate of amount of BFT based on video (Yes / No)	Cage seals placed on door (Yes / No)	Cage seal identification numbers
1	1		Yes	4	Yes	No	N/A
4	2		Yes	3	Yes	No	N/A

* Fishing operation as per Table 1.

** Transfer operations as per Table 5.

*** Voluntary/Control transfer operation as per table 5a

**** Rated from 1 to 5 (1 = very poor; 2 = poor, 3 = average; 4= good 5 = excellent)

Table 7: Vessel and Observer estimates transferred tuna

Fishing Op #*	Transfer Op #**	Voluntary or Control Transfer Op #***	Vessel Estimate****		Observer Estimate	
			#	kg	#	kg
1	1		72	7000	76	
4	2		230	32000	243	

* Fishing operation as per Table 1.

** Transfer operations as per Table 5.

*** Control/Voluntary transfer operation as per table 5a

**** As recorded in the ITD

The observer was not able to estimate the weight of the transferred tuna.

5. Vessel and Observer Estimate for Total Catch of BFT

Table 8: Total catch records for bluefin tuna

Fishing Op #*	BFT	Vessel Catch Record**		Observer Catch Record		Fishing Logbook reference #	BCD reference #	ITD reference #
		# (n)	Wt (kg)	# (n)	Wt (kg)			
1	Live Fish	72	7000	76		TUR-2023-006 002	TR23900010	TUR-2023/010/ITD
	Dead Fish	0	0	0	0			
2	Live Fish	0	0	0	0	TUR-2023-006 056		
	Dead Fish	0	0	0	0			
3	Live Fish	0	0	0	0	TUR-2023-006-059		
	Dead Fish	0	0	0	0			
4	Live Fish	230	32000	243		TUR-2023-006 008	TR23900036	TUR-2023/035/ITD
	Dead Fish	0	0	0	0			

* Fishing operation as per Table 1.

** As recorded in the eBCD

Table 9: Records of catches allocated to the vessel by JFO

Date	Fishing Logbook #	Allocated catch*		Catching Vessel Name	Catching Vessel Name ICCAT #
		#	Kg		
17/05/2023	TUR-2023-006 001	105	10263.274		
20/05/2023	TUR-2023-006 002	13	1238.671		
21/05/2023	TUR-2023-006 003	37	2831.248		

Date	Fishing Logbook #	Allocated catch*		Catching Vessel Name	Catching Vessel Name ICCAT #
		#	Kg		
23/05/2023	TUR-2023-006 004	56	10617.18		
23/05/2023	TUR-2023-006 005	67	8493.744		
24/05/2023	TUR-2023-006 006	44	3539.06		
25/05/2023	TUR-2023-006 007	41	5131.637		
25/05/2023	TUR-2023-006 008	41	5662.496		
26/05/2023	TUR-2023-006 009	19	707.812		
28/05/2023	TUR-2023-006 010	275	31452.865		

* As recorded in the logbook

6. By-catch / Other Species Records

Table 10: Catches of other species.

Fishing Op #*	Species**	Discarded		Retained		Released alive from net	Observed in transfer video	Recorded in logbook***
		#	kg	#	kg			
N/A								

* Fishing operation as per Table 1.

** Three letter FAO species Code

*** In line with Rec. 22-12, all interactions with sea turtles must be reported.

No bycatch observed.

7. Checklist of requirements under ICCAT conservation and management measures

Table 11. Summary of potential non-compliances

Potential Non-compliance Event	Operation type and number*
	N/A
N/A	

* Fishing operations as per Table 1.
Release operations as per Table 3.
Transfer operations as per Table 5.
Voluntary / control transfer operations as per Table 5a.

8. Summary of sampling performed

Table 12. Summary of sampling performed

Fishing Op #*	Number of fish measured for Length	Number of fish measured for Weight	Number of biological samples collected	Number of tagged BFT
N/A				

* Fishing operation as per Table 1
No sampling performed.

Table 13. Summary of tag recoveries

Fishing op #*	Type of tag**	Tag number/s	Skin state***	Length	Length type****	Weight	Weight type*****	Biological Sample Collected (Yes/No)	Sample type*****
N/A									

* Fishing operation as per Table 1

** Single spaghetti tag, double spaghetti tag, electronic archival tag, acoustic tag

*** Clean insertion, infected skin or other

**** SFL – Straight forked length / CFL – Curved fork length

***** Weight measures are round weight: weight of the whole fish (RWT); gutted weight: weight without guts and gonads (GWT); gutted and gilled: weight without guts, gonads and gills (GGWT); gutted gilled and tailed: weight without guts, gonads, gills and tail (GGTWT); and dressed weight: weight of fish gutted, head and tail off (DWT). Other, please describe.

***** Fin clip (genetic), muscle tissue (genetic) and/or dorsal fin ray (ageing).

No tags recovered.

Appendix 1: Potential non-compliant and vessel of interest Vessel sightings

Table 14. Details of vessel sightings

Vessel Name	ICCAT #	Flag	IRCS.	Role*	PNC observed	Notes
TCSG306		Türkiye		Inspection		
		Türkiye		Towing		
		Türkiye		Towing		

* Carrier, Catching, Dive, Farm, Inspection, Support, Towing, Other.

ICCAT ROP-BFT 2023**Observer Deployment Final Report
Deployment on Purse Seine Vessel**

Deployment Request Number: <u>000TR035</u>	
Vessel Name	
Vessel ICCAT Ref. No.	
Vessel Flag:	Türkiye
Vessel Operating Company	
JFO number (N/A if not applicable)	2023-002
JFO catch Allocation Key (N/A if not applicable)	24.999933
Observer Name	Habib Murat MUS
Observer ICCAT ID No	650
Signature	

Deployment details

Activity	Date from (dd/mm/yyyy)	Date to (dd/mm/yyyy)	Comment
Briefing	11/05/2023		Ankara, Türkiye
Date of departure	15/05/2023		
Arrival in port	15/05/2023		Alanya, Türkiye
Embarkation	15/05/2023		
Request dates	15/05/2023	30/06/2023	
Monitoring dates	15/05/2023	27/05/2023	
Disembarkation	27/05/2023		
Depart port	27/05/2023		Alanya, Türkiye
Return home	28/05/2023		
Debriefing	03/06/2023	04/06/2023	Ankara, Türkiye

1. Summary of all fishing activities

Table 1: Summary of all Fishing operations

Fishing Op #*	Operation Type**	Date***	Time****		Position*****		Operation monitored by observer (Yes / No)	Fish caught (Alive / Dead / Both / No)	Transfer operation carried out (Yes / No)	N° of transfer operations (excluding voluntary or control)	N° of voluntary and/or control operations	Bycatch landed or observed (Yes / No)	Fish released (Yes / No)*****
			Start	End	Lat	Long							
1	JFO	16/05/2023	11:05	12:22	36,04	35,59	Yes	No	No	0	0	No	No
2	JFO	17/05/2023	09:23	10:17	36,11	35,13	Yes	Alive	Yes	1	0	No	No
3	JFO	19/05/2023	14:28	15:10	36,08	35,31	Yes	No	No	0	0	No	Yes
4	JFO	21/05/2023	06:23	06:59	36,11	35,2	Yes	No	No	0	0	No	No
5	JFO	21/05/2023	08:57	09:35	36,11	35,23	Yes	No	No	0	0	No	No
6	JFO	21/05/2023	12:19	13:23	36,11	35,18	Yes	Alive	Yes	1	0	No	No
7	JFO	21/05/2023	18:45	19:54	36,09	35,31	Yes	No	No	0	0	No	No
8	JFO	23/05/2023	12:49	13:33	35,98	35,51	Yes	No	No	0	0	No	No
9	JFO	23/05/2023	17:00	17:49	35,99	35,55	Yes	Alive	Yes	1	0	No	No
10	JFO	24/05/2023	14:09	15:36	36	35,57	Yes	No	No	0	0	No	No
11	JFO	25/05/2023	12:33	13:18	35,98	35,6	Yes	No	No	0	0	No	No

* Fishing operation number: Unique identification field linked to the deployment data set

** Standard Operation / JFO

*** Date as recorded by the observer

**** Time as recorded by the observer

***** Position as recorded by the observer

***** Following a release order

2. Summary of Prior-Transfer Notification, Transfer Authorisation and Release Order records

Table 2: Vessel records of Prior-transfer Notification, Transfer Authorisation and Release Orders.

Fishing Op #*	Prior-Transfer Notification			Transfer Authorisation		Release order			
	BFT #	BFT kg	Verification**	Authorisation. Number	Verification**	Ref. Number	BFT #	BFT kg	Verification**
2	200	3000	Consultation With Vessel Master	TUR-2023/AUT/066	Hardcopy				
6	300	30000	Consultation With Vessel Master	TUR-2023/AUT/076	Hardcopy				
9	200	20000	Consultation With Vessel Master	TUR-2023/AUT/087	Hardcopy				

* Fishing operation numbers as in Table 1.

** Verification Types: Hardcopy/e-copy control record or verbal confirmation from vessel master

3. Summary of Release Operations

Table 3: Summary of all Release operations

Fishing Op #*	Release Op #	Start		Position		Operation monitored by observer (Yes / No)	Release before or after transfer (Before / After)
		Date	Time	Latitude	Longitude		
N/A							

* Fishing operation as per Table 1.

** Date and time as recorded by the observer

*** Position as recorded by the observer

No release operations during the deployment period.

Table 4: Vessel estimates for released bluefin tuna

Release Op #*	Vessel estimate**			Release report		
	Estimate of amount released recorded by the vessel (Yes / No)	#	Kg	Release report produced (Yes / No)	Release report document #	Release report validated by observer (Yes / No)
N/A						

* Release operation as per Table 3

** As recorded in the release report

4. Summary of Transfer Activities

Table 5: Transfer Activities

Fishing Op #*	Transfer Op #	Start**		Position***		Towing Vessel Name	Towing Vessel ICCAT #	Towing Cage #	Operation monitored by observer (Yes / No)	ITD Signed by Obs. (Yes / No)
		Date	Time	Lat	Long					
2	1	17/05/2023	12:10	36,1	35,133333			TUR-xxx-2023-001	Yes	Yes
6	2	21/05/2023	14:49	36,116667	35,216667			TUR-xxx-2023-002	Yes	Yes
9	3	23/05/2023	19:16	35,983333	35,566667			TUR-xxx-2023-001	Yes	Yes

* Fishing operation as per Table 1.

** Date and time as recorded by the observer

*** Position as recorded by the observer

Table 5a: Voluntary and/or Control Transfer Activities

Transfer Op #*	Voluntary / Control Transfer Op #	Type (Voluntary or Control)	Start**		Position***		Receiving Vessel Name	Receiving Vessel ICCAT #	Receiving Cage #	Operation monitored by observer (Yes / No)	ITD Signed by Obs. (Yes / No)
			Date	Time	Lat	Long					
N/A											

* Transfer operation as per Table 5.

** Date and time as recorded by the observer

*** Position as recorded by the observer

No voluntary nor control transfers performed.

Table 6: Video records used to estimate the number of fish transferred.

Fishing Op #*	Transfer Op #**	Voluntary or Control Transfer Op #***	Transfer recorded by Video camera (Yes / No)	Video Quality****	Estimate of amount of BFT based on video (Yes / No)	Cage seals placed on door (Yes / No)	Cage seal identification numbers
2	1		Yes	5	Yes	No	N/A
6	2		Yes	4	Yes	No	N/A
9	3		Yes	4	Yes	No	N/A

* Fishing operation as per Table 1.

** Transfer operations as per Table 5.

*** Voluntary/Control transfer operation as per table 5a

**** Rated from 1 to 5 (1 = very poor; 2 = poor, 3 = average; 4= good 5 = excellent)

Table 7: Vessel and Observer estimates transferred tuna

Fishing Op #*	Transfer Op #**	Voluntary or Control Transfer Op #***	Vessel Estimate****		Observer Estimate	
			#	kg	#	kg
2	1		520	50000	541	
6	2		630	66150	603	
9	3		170	20000	172	

* Fishing operation as per Table 1.

** Transfer operations as per Table 5.

*** Control/Voluntary transfer operation as per table 5a

**** As recorded in the ITD

The observer was not able to estimate the weight of the transferred tuna.

5. Vessel and Observer Estimate for Total Catch of BFT

Table 8: Total catch records for bluefin tuna

Fishing Op #*	BFT	Vessel Catch Record**		Observer Catch Record		Fishing Logbook reference #	BCD reference #	ITD reference #
		# (n)	Wt (kg)	# (n)	Wt (kg)			
1	Live Fish	0	0	0	0	TUR-2023-027-052		
	Dead Fish	0	0	0	0			
2	Live Fish	520	50000	541		TUR-2023-027-001	TR23900007	TUR-2023/004/ITD
	Dead Fish	0	0	0	0			
3	Live Fish	0	0	0	0	TUR-2023-027-055		
	Dead Fish	0	0	0	0			
4	Live Fish	0	0	0	0	TUR-2023-027-057		
	Dead Fish	0	0	0	0			
5	Live Fish	0	0	0	0	TUR-2023-027-057		
	Dead Fish	0	0	0	0			
6	Live Fish	630	66150	603		TUR-2023-027-003	TR23900012	TUR-2023/013/ITD
	Dead Fish	630	66150	0	0			
7	Live Fish	0	0	0	0	TUR-2023-027-057		
	Dead Fish	0	0	0	0			
8	Live Fish	0	0	0	0	TUR-2023-027-059		
	Dead Fish	0	0	0	0			
9	Live Fish	170	20000	172		TUR-2023-027-008	TR23900022	TUR-2023/024/ITD

Fishing Op #*	BFT	Vessel Catch Record**		Observer Catch Record		Fishing Logbook reference #	BCD reference #	ITD reference #
		# (n)	Wt (kg)	# (n)	Wt (kg)			
	Dead Fish	0	0	0	0			
10	Live Fish	0	0	0	0	TUR-2023-027-060		
	Dead Fish	0	0	0	0			
11	Live Fish	0	0	0	0	TUR-2023-027-061		
	Dead Fish	0	0	0	0			

* Fishing operation as per Table 1.

** As recorded in the eBCD

Table 9: Records of catches allocated to the vessel by JFO

Date	Fishing Logbook #	Allocated catch*		Catching Vessel Name	Catching Vessel Name ICCAT #
		#	Kg		
17/05/2023	TUR-2023-027-001	130	12499.966		
17/05/2023	TUR-2023-027-002	75	7999.978		
21/05/2023	TUR-2023-027-003	158	16537.455		
21/05/2023	TUR-2023-027-004	65	9999.973		
21/05/2023	TUR-2023-027-005	15	1249.997		
23/05/2023	TUR-2023-027-006	51	4999.987		
23/05/2023	TUR-2023-027-007	77	6249.983		
23/05/2023	TUR-2023-027-008	43	4999.987		

Date	Fishing Logbook #	Allocated catch*		Catching Vessel Name	Catching Vessel Name ICCAT #
		#	Kg		
23/05/2023	TUR-2023-027-009	29	2999.992		
26/05/2023	TUR-2023-027-010	410	25102.682		

* As recorded in the logbook

6. By-catch / Other Species Records

Table 10: Catches of other species.

Fishing Op #*	Species**	Discarded		Retained		Released alive from net	Observed in transfer video	Recorded in logbook***
		#	kg	#	kg			
N/A								

* Fishing operation as per Table 1.

** Three letter FAO species Code

*** In line with Rec. 22-12, all interactions with sea turtles must be reported.

No bycatch observed.

7. Checklist of requirements under ICCAT conservation and management measures

Table 11. Summary of potential non-compliances

Potential Non-compliance Event	Operation type and number*
	N/A
N/A	

* Fishing operations as per Table 1.
 Release operations as per Table 3.
 Transfer operations as per Table 5.
 Voluntary / control transfer operations as per Table 5a.
 No PNCs observed.

8. Summary of sampling performed

Table 12. Summary of sampling performed

Fishing Op #*	Number of fish measured for Length	Number of fish measured for Weight	Number of biological samples collected	Number of tagged BFT
N/A				

* Fishing operation as per Table 1
No sampling performed.

Table 13. Summary of tag recoveries

Fishing op #*	Type of tag**	Tag number/s	Skin state***	Length	Length type****	Weight	Weight type*****	Biological Sample Collected (Yes/No)	Sample type*****
N/A									

* Fishing operation as per Table 1

** Single spaghetti tag, double spaghetti tag, electronic archival tag, acoustic tag

*** Clean insertion, infected skin or other

**** SFL – Straight forked length / CFL – Curved fork length

***** Weight measures are round weight: weight of the whole fish (RWT); gutted weight: weight without guts and gonads (GWT); gutted and gilled: weight without guts, gonads and gills (GGWT); gutted gilled and tailed: weight without guts, gonads, gills and tail (GGTWT); and dressed weight: weight of fish gutted, head and tail off (DWT). Other, please describe.

***** Fin clip (genetic), muscle tissue (genetic) and/or dorsal fin ray (ageing).

No tags recovered.

Appendix 1: Potential non-compliant and vessel of interest Vessel sightings

Table 14. Details of vessel sightings

Vessel Name	ICCAT #	Flag	IRCS.	Role*	PNC observed	Notes
		Turkiye		Towing	No	
		Turkiye		Towing	No	
				Inspection	No	TCSG 306 Turkish Coast Guard

* Carrier, Catching, Dive, Farm, Inspection, Support, Towing, Other.

ICCAT ROP-BFT 2023**Observer Deployment Final Report
Deployment on Purse Seine Vessel**

Deployment Request Number: <u>000TR036</u>	
Vessel Name	
Vessel ICCAT Ref. No.	
Vessel Flag:	Türkiye
Vessel Operating Company	
JFO number (N/A if not applicable)	2023-003
JFO catch Allocation Key (N/A if not applicable)	16,16691
Observer Name	Hakan Yilmazyerli
Observer ICCAT ID No	111
Signature	

Deployment details

Activity	Date from (dd/mm/yyyy)	Date to (dd/mm/yyyy)	Comment
Briefing	12/05/2023		Ankara, Türkiye
Date of departure	20/05/2023		
Arrival in port	20/05/2023		Cesme, Türkiye
Embarkation	20/05/2023		
Request dates	20/05/2023	27/06/2023	
Monitoring dates	20/05/2023	27/06/2023	
Disembarkation	27/06/2023		
Depart port	27/06/2023		Cesme, Türkiye
Return home	27/06/2023		
Debriefing	05/07/2023	06/07/2023	Ankara, Türkiye

1. Summary of all fishing activities

Table 1: Summary of all Fishing operations

Fishing Op #*	Operation Type**	Date***	Time****		Position*****		Operation monitored by observer (Yes / No)	Fish caught (Alive / Dead / Both / No)	Transfer operation carried out (Yes / No)	N° of transfer operations (excluding voluntary or control)	N° of voluntary and/or control operations	Bycatch landed or observed (Yes / No)	Fish released (Yes / No)*****
			Start	End	Lat	Long							
1	JFO	28/05/2023	03:38	04:06	35.27	13.66	Yes	Alive	Yes	1	0	No	No
2	JFO	29/05/2023	07:42	08:17	35.25	13.69	Yes	No	No	0	0	No	No
3	JFO	31/05/2023	03:48	04:29	35.19	13.43	Yes	Alive	Yes	1	0	No	No
4	JFO	31/05/2023	15:13	15:50	35.19	13.4	Yes	No	No	0	0	No	No
5	JFO	31/05/2023	20:53	21:27	35.21	13.41	Yes	No	No	0	0	No	No
6	JFO	01/06/2023	10:08	10:43	35.9	13.56	Yes	Alive	Yes	1	0	No	No
7	JFO	07/06/2023	08:12	08:47	35.26	14.01	Yes	No	No	0	0	No	No
8	JFO	07/06/2023	23:46	00:27	35.29	14.06	Yes	No	No	0	0	No	No
9	JFO	08/06/2023	14:08	14:41	35.3	14.04	Yes	No	No	0	0	No	No
10	JFO	08/06/2023	22:29	23:08	35.3	14.03	Yes	Alive	Yes	1	0	Yes	No
11	JFO	09/06/2023	21:40	22:12	35.34	13.96	Yes	Both	No	0	0	No	Voluntary
12	JFO	10/06/2023	14:16	14:47	35.34	13.84	Yes	No	No	0	0	No	No
13	JFO	12/06/2023	11:22	11:56	35.29	13.67	Yes	Alive	Yes	1	0	No	No
14	JFO	14/06/2023	09:35	10:07	35.15	13.64	Yes	No	No	0	0	No	No
15	JFO	22/06/2023	01:55	02:22	34.51	12.71	Yes	No	No	0	0	No	No

* Fishing operation number: Unique identification field linked to the deployment data set

- ** Standard Operation / JFO
- *** Date as recorded by the observer
- **** Time as recorded by the observer
- ***** Position as recorded by the observer
- ***** Following a release order

2. Summary of Prior-Transfer Notification, Transfer Authorisation and Release Order records

Table 2: Vessel records of Prior-transfer Notification, Transfer Authorisation and Release Orders.

Fishing Op #*	Prior-Transfer Notification			Transfer Authorisation		Release order			
	BFT #	BFT kg	Verification**	Authorisation. Number	Verification**	Ref. Number	BFT #	BFT kg	Verification**
1	50	5000	Hardcopy	TUR-2023/AUT/108	Hardcopy				
3	50	8000	Hardcopy	TUR-2023/AUT/121	Hardcopy				
6	150	15000	Hardcopy	TUR-2023/AUT/133	Hardcopy				
10	100	10000	Hardcopy	TUR-2023/AUT/170	Hardcopy				
13	150	15000	Hardcopy	TUR-2023/AUT/181	Hardcopy				
15	150	15000	Hardcopy	TUR-2023/AUT/201	Hardcopy				

* Fishing operation numbers as in Table 1.

** Verification Types: Hardcopy/e-copy control record or verbal confirmation from vessel master

3. Summary of Release Operations

Table 3: Summary of all Release operations

Fishing Op #*	Release Op #	Start		Position		Operation monitored by observer (Yes / No)	Release before or after transfer (Before / After)
		Date	Time	Latitude	Longitude		
N/A							

* Fishing operation as per Table 1.

** Date and time as recorded by the observer

*** Position as recorded by the observer

There were no release operations performed during the deployment period.

Table 4: Vessel estimates for released bluefin tuna

Release Op #*	Vessel estimate**			Release report		
	Estimate of amount released recorded by the vessel (Yes / No)	#	Kg	Release report produced (Yes / No)	Release report document #	Release report validated by observer (Yes / No)
N/A						

* Release operation as per Table 3

** As recorded in the release report

4. Summary of Transfer Activities

Table 5: Transfer Activities

Fishing Op #*	Transfer Op #	Start**		Position***		Towing Vessel Name	Towing Vessel ICCAT #	Towing Cage #	Operation monitored by observer (Yes / No)	ITD Signed by Obs. (Yes / No)
		Date	Time	Lat	Long					
1	1	28/05/2023	12:26	35.23333333	13.61666667			TUR-xxx-2023-026	Yes	Yes
3	2	31/05/2023	07:12	35.18333333	13.41666667			TUR-xxx-2023-027	Yes	Yes
6	3	02/06/2023	06:37	35.78333333	13.58333333			TUR-xxx-2023-025	Yes	Yes
10	4	09/06/2023	05:44	35.3	14.03333333			TUR-xxx-2023-027	Yes	Yes
13	5	12/06/2023	20:00	35.28333333	13.63333333			TUN-301-SD	Yes	Yes

* Fishing operation as per Table 1.

** Date and time as recorded by the observer

*** Position as recorded by the observer

Table 5a: Voluntary and/or Control Transfer Activities

Transfer Op #*	Voluntary / Control Transfer Op #	Type (Voluntary or Control)	Start**		Position***		Receiving Vessel Name	Receiving Vessel ICCAT #	Receiving Cage #	Operation monitored by observer (Yes /No)	ITD Signed by Obs. (Yes/No)
			Date	Time	Lat	Long					
N/A											

* Transfer operation as per Table 5.

** Date and time as recorded by the observer

*** Position as recorded by the observer

There were no voluntary nor control transfer operations performed during the deployment period.

Table 6: Video records used to estimate the number of fish transferred.

Fishing Op #*	Transfer Op #**	Voluntary or Control Transfer Op #***	Transfer recorded by Video camera (Yes / No)	Video Quality****	Estimate of amount of BFT based on video (Yes / No)	Cage seals placed on door (Yes / No)	Cage seal identification numbers
1	1		Yes	4	Yes	No	N/A
3	2		Yes	4	Yes	No	N/A
6	3		Yes	2	Yes	No	N/A
10	4		Yes	5	Yes	No	N/A
13	5		Yes	3	Yes	No	N/A

* Fishing operation as per Table 1.

** Transfer operations as per Table 5.

*** Voluntary/Control transfer operation as per table 5a

**** Rated from 1 to 5 (1 = very poor; 2 = poor, 3 = average; 4= good 5 = excellent)

Table 7: Vessel and Observer estimates transferred tuna

Fishing Op #*	Transfer Op #**	Voluntary or Control Transfer Op #***	Vessel Estimate****		Observer Estimate	
			#	kg	#	kg
1	1		33	4292	36	
3	2		250	37500	257	
6	3		78	14038	78	
10	4		170	30588	163	
13	5		444	79918	455	

* Fishing operation as per Table 1.

** Transfer operations as per Table 5.

*** Control/Voluntary transfer operation as per table 5a

**** As recorded in the ITD

The observer was not able to estimate the weight of the transferred tuna.

5. Vessel and Observer Estimate for Total Catch of BFT

Table 8: Total catch records for bluefin tuna

Fishing Op #*	BFT	Vessel Catch Record**		Observer Catch Record		Fishing Logbook reference #	BCD reference #	ITD reference #
		# (n)	Wt (kg)	# (n)	Wt (kg)			
1	Live Fish	33	4292	36		TUR-2023-23-001	TR23900043	TUR-2023/042/ITD
	Dead Fish	0	0	0	0			
2	Live Fish	0	0	0	0	TUR-2023-23-058		
	Dead Fish	0	0	0	0			
3	Live Fish	250	37500	257		TUR-2023-23-006	TR23900057	TUR-2023/055/ITD
	Dead Fish	0	0	0	0			
4	Live Fish	0	0	0	0	TUR-2023-23-060		
	Dead Fish	0	0	0	0			
5	Live Fish	0	0	0	0	TUR-2023-23-060		
	Dead Fish	0	0	0	0			
6	Live Fish	78	14038	78		TUR-2023-23-007	TR23900067	TUR-2023/064/ITD
	Dead Fish	0	0	0	0			
7	Live Fish	0	0	0	0	TUR-2023-23-067		
	Dead Fish	0	0	0	0			
8	Live Fish	0	0	0	0	TUR-2023-23-067		
	Dead Fish	0	0	0	0			
9	Live Fish	0	0	0	0	TUR-2023-23-068		

Fishing Op #*	BFT	Vessel Catch Record**		Observer Catch Record		Fishing Logbook reference #	BCD reference #	ITD reference #
		# (n)	Wt (kg)	# (n)	Wt (kg)			
	Dead Fish	0	0	0	0			
10	Live Fish	170	30588	163		TUR-2023-23-015	TR23900092	TUR-2023/089/ITD
	Dead Fish	0	0	0	0			
11	Live Fish	0	0	0	0	TUR-2023-23-069		
	Dead Fish	2		2				
12	Live Fish	0	0	0	0	TUR-2023-23-070		
	Dead Fish	0	0	0	0			
13	Live Fish	444	79918	455		TUR-2023-23-018	TR23900099	TUR-2023/096/ITD
	Dead Fish	0	0	0	0			
14	Live Fish	0	0	0	0	TUR-2023-23-074		
	Dead Fish	0	0	0	0			
15	Live Fish	0	0	0	0	TUR-2023-23-083		
	Dead Fish	0	0	0	0			

* Fishing operation as per Table 1.

** As recorded in the eBCD

The observer was not able to independently record the weight of the dead fish. The vessel only recorded the number, not the weight of the dead fish.

Table 9: Records of catches allocated to the vessel by JFO

Date	Fishing Logbook #	Allocated catch*		Catching Vessel Name	Catching Vessel Name ICCAT #
		#	Kg		
28/05/2023	TUR-2022-23-001	5	693.884		
28/05/2023	TUR-2022-23-002	20	2522.038		
29/05/2023	TUR-2022-23-003	13	1754.433		
29/05/2023	TUR-2022-23-004	31	3993.227		
30/05/2023	TUR-2022-23-005	42	4833.906		
31/05/2023	TUR-2022-23-006	40	6062.591		
1/06/2023	TUR-2022-23-007	13	2269.511		
2/06/2023	TUR-2022-23-008	23	4190.463		
3/06/2023	TUR-2022-23-009	58	10476.158		
3/06/2023	TUR-2022-23-010	13	2415.66		
7/06/2023	TUR-2022-23-011	22	3899.459		
7/06/2023	TUR-2022-23-012	6	1105.493		
8/06/2023	TUR-2022-23-013	6	1018.515		
8/06/2023	TUR-2022-23-014	32	5820.088		
8/06/2023	TUR-2022-23-015	27	4945.134		
10/06/2023	TUR-2022-23-016	53	6830.196		
10/06/2023	TUR-2022-23-017	40	5940.046		
12/06/2023	TUR-2022-23-018	72	12920.271		

Date	Fishing Logbook #	Allocated catch*		Catching Vessel Name	Catching Vessel Name ICCAT #
		#	Kg		
13/06/2023	TUR-2022-23-019	68	11203.992		
22/06/2023	TUR-2022-23-020	74	11850.668		
25/06/2023	TUR-2022-23-021	49	11680.269		

* As recorded in the logbook

6. By-catch / Other Species Records

Table 10: Catches of other species.

Fishing Op #*	Species**	Discarded		Retained		Released alive from net	Observed in transfer video	Recorded in logbook***
		#	kg	#	kg			
10	TTL					1		Yes
10	TUG						1	No

* Fishing operation as per Table 1.

** Three letter FAO species Code

*** In line with Rec. 22-12, all interactions with sea turtles must be reported.

The interaction with the turtle, specifically the turtle observed in the video of the associated transfer, was not recorded in the logbook.

7. Checklist of requirements under ICCAT conservation and management measures

Table 11. Summary of potential non-compliances

Potential Non-compliance Event	Operation type and number*	
	FOP10	FOP11
FTUR - Non reporting of sea turtle interactions	X	
FLBI - Incomplete and/or incorrect logbook information – dead fish		X

* Fishing operations as per Table 1.
 Release operations as per Table 3.
 Transfer operations as per Table 5.
 Voluntary / control transfer operations as per Table 5a.

FTUR: An interaction with a turtle, specifically one turtle observed in the video of the associated transfer, had not been recorded in the vessel's logbook. This is in potential non-compliance with Rec. 22-12; Para 5 which requires that all turtle interactions are recorded in the logbook.

FLBI: Two dead fish recorded by the observer following an unsuccessful fishing operation on the 09/06/2023, had not been correctly recorded in the vessel's logbook. Only the number of fish landed was reported by the vessel, not the weight. This is in potential non-compliance with Rec. 21-08; Para 74; Annex 2 which requires that the FAO code together with both the round weight and number of pieces be recorded in the logbook.

8. Summary of sampling performed

Table 12. Summary of sampling performed

Fishing Op #*	Number of fish measured for Length	Number of fish measured for Weight	Number of biological samples collected	Number of tagged BFT
11	2	0	0	0

* Fishing operation as per Table 1

Table 13. Summary of tag recoveries

Fishing op #*	Type of tag**	Tag number/s	Skin state***	Length	Length type****	Weight	Weight type*****	Biological Sample Collected (Yes/No)	Sample type*****
N/A									

* Fishing operation as per Table 1

** Single spaghetti tag, double spaghetti tag, electronic archival tag, acoustic tag

*** Clean insertion, infected skin or other

**** SFL – Straight forked length / CFL – Curved fork length

***** Weight measures are round weight: weight of the whole fish (RWT); gutted weight: weight without guts and gonads (GWT); gutted and gilled: weight without guts, gonads and gills (GGWT); gutted gilled and tailed: weight without guts, gonads, gills and tail (GGTWT); and dressed weight: weight of fish gutted, head and tail off (DWT). Other, please describe.

***** Fin clip (genetic), muscle tissue (genetic) and/or dorsal fin ray (ageing).

There were no tags recovered during the deployment period.

Appendix 1: Potential non-compliant and vessel of interest Vessel sightings

Table 14. Details of vessel sightings

Vessel Name	ICCAT #	Flag	IRCS.	Role*	PNC observed	Notes
		Turkiye		Support	No	
		Turkiye		Towing	No	
		Turkiye		Towing	No	
		Turkiye		Towing	No	
		Tunisie		Towing	No	

* Carrier, Catching, Dive, Farm, Inspection, Support, Towing, Other.

ICCAT ROP-BFT 2023**Observer Deployment Final Report
Deployment on Purse Seine Vessel**

Deployment Request Number: <u>000TR037</u>	
Vessel Name	
Vessel ICCAT Ref. No.	
Vessel Flag:	Türkiye
Vessel Operating Company	
JFO number (N/A if not applicable)	2023-002
JFO catch Allocation Key (N/A if not applicable)	25,000202
Observer Name	Yusuf SEN
Observer ICCAT ID No	441
Signature	

Deployment details

Activity	Date from (dd/mm/yyyy)	Date to (dd/mm/yyyy)	Comment
Briefing	10/05/2023		Ankara, Türkiye
Date of departure	14/05/2023		
Arrival in port	14/05/2023		Alanya, Türkiye
Embarkation	14/05/2023		
Request dates	15/05/2023	30/06/2023	
Monitoring dates	14/05/2023	27/05/2023	
Disembarkation	27/05/2023		
Depart port	27/05/2023		Alanya, Türkiye
Return home	28/05/2023		
Debriefing	03/06/2023	04/06/2023	Ankara, Türkiye

1. Summary of all fishing activities

Table 1: Summary of all Fishing operations

Fishing Op #*	Operation Type**	Date***	Time****		Position*****		Operation monitored by observer (Yes / No)	Fish caught (Alive / Dead / Both / No)	Transfer operation carried out (Yes / No)	N° of transfer operations (excluding voluntary or control)	N° of voluntary and/or control operations	Bycatch landed or observed (Yes / No)	Fish released (Yes / No)*****
			Start	End	Lat	Long							
1	JFO	16/05/2023	10:21	10:58	36.02	35.57	Yes	No	No	0	0	No	No
2	JFO	17/05/2023	08:02	08:50	36.07	35.15	Yes	No	No	0	0	No	No
3	JFO	19/05/2023	16:45	17:27	36.08	35.34	Yes	No	No	0	0	No	No
4	JFO	21/05/2023	06:10	07:07	36.08	35.29	Yes	No	No	0	0	No	No
5	JFO	21/05/2023	10:32	11:35	36.11	35.22	Yes	No	No	0	0	No	No
6	JFO	21/05/2023	15:20	16:25	36.11	35.21	Yes	Alive	Yes	1	0	No	No
7	JFO	21/05/2023	20:05	20:55	36.11	35.28	Yes	No	No	0	0	No	No
8	JFO	23/05/2023	09:40	10:25	36.03	35.63	Yes	Alive	Yes	1	0	No	No
9	JFO	23/05/2023	14:20	15:01	36.01	35.56	Yes	Alive	Yes	1	0	No	No
10	JFO	25/05/2023	11:10	11:56	35.99	35.64	Yes	No	No	0	0	No	No
11	JFO	25/05/2023	15:00	15:50	35.98	35.58	Yes	No	No	0	0	No	No
12	JFO	25/05/2023	21:00	21:50	35.98	35.61	Yes	No	No	0	0	No	No

* Fishing operation number: Unique identification field linked to the deployment data set

** Standard Operation / JFO

*** Date as recorded by the observer

**** Time as recorded by the observer

***** Position as recorded by the observer

***** Following a release order

2. Summary of Prior-Transfer Notification, Transfer Authorisation and Release Order records

Table 2: Vessel records of Prior-transfer Notification, Transfer Authorisation and Release Orders.

Fishing Op #*	Prior-Transfer Notification			Transfer Authorisation		Release order			
	BFT #	BFT kg	Verification**	Authorisation. Number	Verification**	Ref. Number	BFT #	BFT kg	Verification**
6	200	20000	Consultation With Vessel Master	TUR-2023/AUT/078	Hardcopy				
8	150	15000	Consultation With Vessel Master	TUR-2023/AUT/082	Hardcopy				
9	170	16000	Consultation With Vessel Master	TUR-2023/AUT/085	Hardcopy				

* Fishing operation numbers as in Table 1.

** Verification Types: Hardcopy/e-copy control record or verbal confirmation from vessel master

3. Summary of Release Operations

Table 3: Summary of all Release operations

Fishing Op #*	Release Op #	Start		Position		Operation monitored by observer (Yes / No)	Release before or after transfer (Before / After)
		Date	Time	Latitude	Longitude		
N/A							

* Fishing operation as per Table 1.

** Date and time as recorded by the observer

*** Position as recorded by the observer

No release operations performed.

Table 4: Vessel estimates for released bluefin tuna

Release Op #*	Vessel estimate**			Release report		
	Estimate of amount released recorded by the vessel (Yes / No)	#	Kg	Release report produced (Yes / No)	Release report document #	Release report validated by observer (Yes / No)
N/A						

* Release operation as per Table 3

** As recorded in the release report

4. Summary of Transfer Activities

Table 5: Transfer Activities

Fishing Op #*	Transfer Op #	Start**		Position***		Towing Vessel Name	Towing Vessel ICCAT #	Towing Cage #	Operation monitored by observer (Yes / No)	ITD Signed by Obs. (Yes / No)
		Date	Time	Lat	Long					
6	1	21/05/2023	17:40	36.10	35.23			TUR-XXX-2023-002	Yes	Yes
8	2	23/05/2023	12:10	36.02	35.63			TUR-XXX-2023-002	Yes	Yes
9	3	23/05/2023	17:00	36.00	35.58			TUR-XXX-2023-003	Yes	Yes

* Fishing operation as per Table 1.

** Date and time as recorded by the observer

*** Position as recorded by the observer

Table 5a: Voluntary and/or Control Transfer Activities

Transfer Op #*	Voluntary / Control Transfer Op #	Type (Voluntary or Control)	Start**		Position***		Receiving Vessel Name	Receiving Vessel ICCAT #	Receiving Cage #	Operation monitored by observer (Yes / No)	ITD Signed by Obs. (Yes / No)
			Date	Time	Lat	Long					
N/A											

* Transfer operation as per Table 5.

** Date and time as recorded by the observer

*** Position as recorded by the observer

No voluntary nor control operations performed.

Table 6: Video records used to estimate the number of fish transferred.

Fishing Op #*	Transfer Op #**	Voluntary or Control Transfer Op #***	Transfer recorded by Video camera (Yes / No)	Video Quality****	Estimate of amount of BFT based on video (Yes / No)	Cage seals placed on door (Yes / No)	Cage seal identification numbers
6	1		Yes	4	Yes	No	N/A
8	2		Yes	4	Yes	No	N/A
9	3		Yes	4	Yes	No	N/A

* Fishing operation as per Table 1.

** Transfer operations as per Table 5.

*** Voluntary/Control transfer operation as per table 5a

**** Rated from 1 to 5 (1 = very poor; 2 = poor, 3 = average; 4= good 5 = excellent)

Table 7: Vessel and Observer estimates transferred tuna

Fishing Op #*	Transfer Op #**	Voluntary or Control Transfer Op #***	Vessel Estimate****		Observer Estimate	
			#	kg	#	kg
6	1		260	40000	255	
8	2		205	20000	208	
9	3		310	25000	320	

* Fishing operation as per Table 1.

** Transfer operations as per Table 5.

*** Control/Voluntary transfer operation as per table 5a

**** As recorded in the ITD

The observer was not able to estimate the weight of the transferred tuna.

5. Vessel and Observer Estimate for Total Catch of BFT

Table 8: Total catch records for bluefin tuna

Fishing Op #*	BFT	Vessel Catch Record**		Observer Catch Record		Fishing Logbook reference #	BCD reference #	ITD reference #
		# (n)	Wt (kg)	# (n)	Wt (kg)			
1	Live Fish	0	0	0	0	TUR-2023-025-052		
	Dead Fish	0	0	0	0			
2	Live Fish	0	0	0	0	TUR-2023-025-053		
	Dead Fish	0	0	0	0			
3	Live Fish	0	0	0	0	TUR-2023-025-055		
	Dead Fish	0	0	0	0			
4	Live Fish	0	0	0	0	TUR-2023-025-057		
	Dead Fish	0	0	0	0			
5	Live Fish	0	0	0	0	TUR-2023-025-057		
	Dead Fish	0	0	0	0			
6	Live Fish	260	40000	255		TUR-2023-025-004	TR23900013	TUR-2023/015/ITD
	Dead Fish	0	0	0	0			
7	Live Fish	0	0	0	0	TUR-2023-025-057		
	Dead Fish	0	0	0	0			
8	Live Fish	205	20000	208		TUR-2023-025-006	TR23900018	TUR-2023/019/ITD
	Dead Fish	0	0	0	0			
9	Live Fish	310	25000	320		TUR-2023-025-007	TR23900020	TUR-2023/022/ITD

Fishing Op #*	BFT	Vessel Catch Record**		Observer Catch Record		Fishing Logbook reference #	BCD reference #	ITD reference #
		# (n)	Wt (kg)	# (n)	Wt (kg)			
	Dead Fish	0	0	0	0			
10	Live Fish	0	0	0	0	TUR-2023-025-060		
	Dead Fish	0	0	0	0			
11	Live Fish	0	0	0	0	TUR-2023-025-060		
	Dead Fish	0	0	0	0			
12	Live Fish	0	0	0	0	TUR-2023-025-060		
	Dead Fish	0	0	0	0			

* Fishing operation as per Table 1.

** As recorded in the eBCD

Table 9: Records of catches allocated to the vessel by JFO

Date	Fishing Logbook #	Allocated catch*		Catching Vessel Name	Catching Vessel Name ICCAT #
		#	Kg		
17/05/2023	TUR-2023-025-001	130	12500.101		
17/05/2023	TUR-2023-025-002	75	8000.065		
21/05/2023	TUR-2023-025-003	158	16537.634		
21/05/2023	TUR-2023-025-004	65	10000.081		
21/05/2023	TUR-2023-025-005	15	1250.01		
23/05/2023	TUR-2023-025-006	52	5000.04		

Date	Fishing Logbook #	Allocated catch*		Catching Vessel Name	Catching Vessel Name ICCAT #
		#	Kg		
23/05/2023	TUR-2023-025-007	78	6250.051		
23/05/2023	TUR-2023-025-008	43	5000.04		
23/05/2023	TUR-2023-025-009	30	3000.024		
26/05/2023	TUR-2023-025-010	410	25102.953		

* As recorded in the logbook

6. By-catch / Other Species Records

Table 10: Catches of other species.

Fishing Op #*	Species**	Discarded		Retained		Released alive from net	Observed in transfer video	Recorded in logbook***
		#	kg	#	kg			
N/A								

* Fishing operation as per Table 1.

** Three letter FAO species Code

*** In line with Rec. 22-12, all interactions with sea turtles must be reported.

There was no bycatch recorded.

7. Checklist of requirements under ICCAT conservation and management measures

Table 11. Summary of potential non-compliances

Potential Non-compliance Event	Operation type and number*
	N/A
N/A	

* Fishing operations as per Table 1.
Release operations as per Table 3.
Transfer operations as per Table 5.
Voluntary / control transfer operations as per Table 5a.

8. Summary of sampling performed

Table 12. Summary of sampling performed

Fishing Op #*	Number of fish measured for Length	Number of fish measured for Weight	Number of biological samples collected	Number of tagged BFT
N/A				

* Fishing operation as per Table 1
No sampling was performed.

Table 13. Summary of tag recoveries

Fishing op #*	Type of tag**	Tag number/s	Skin state***	Length	Length type****	Weight	Weight type*****	Biological Sample Collected (Yes/No)	Sample type*****
N/A									

* Fishing operation as per Table 1

** Single spaghetti tag, double spaghetti tag, electronic archival tag, acoustic tag

*** Clean insertion, infected skin or other

**** SFL – Straight forked length / CFL – Curved fork length

***** Weight measures are round weight: weight of the whole fish (RWT); gutted weight: weight without guts and gonads (GWT); gutted and gilled: weight without guts, gonads and gills (GGWT); gutted gilled and tailed: weight without guts, gonads, gills and tail (GGTWT); and dressed weight: weight of fish gutted, head and tail off (DWT). Other, please describe.

***** Fin clip (genetic), muscle tissue (genetic) and/or dorsal fin ray (ageing).

Appendix 1: Potential non-compliant and vessel of interest Vessel sightings

Table 14. Details of vessel sightings

Vessel Name	ICCAT #	Flag	IRCS.	Role*	PNC observed	Notes
		Türkiye		Support	No	
		Türkiye		Towing	No	
		Türkiye		Towing	No	
		Türkiye		Support	No	
		Türkiye		Support	No	
		Türkiye		Inspection	No	Observer was observed Coast Guard 103 of ICCAT inspection vessel.
		Türkiye		Towing	No	
		Türkiye		Inspection	No	Observer was observed Coast Guard 108 of ICCAT inspection vessel.
		Türkiye		Inspection	No	Observer was observed Coast Guard TCSG 89 of ICCAT inspection vessel.

* Carrier, Catching, Dive, Farm, Inspection, Support, Towing, Other.

ICCAT ROP-BFT 2023**Observer Deployment Final Report
Deployment on Purse Seine Vessel**

Deployment Request Number: <u>000TR038</u>	
Vessel Name	
Vessel ICCAT Ref. No.	
Vessel Flag:	Türkiye
Vessel Operating Company	
JFO number (N/A if not applicable)	2023-003
JFO catch Allocation Key (N/A if not applicable)	34.521141
Observer Name	Sinan Sen
Observer ICCAT ID No	651
Signature	

Deployment details

Activity	Date from (dd/mm/yyyy)	Date to (dd/mm/yyyy)	Comment
Briefing	11/05/2023		Ankara, Türkiye
Date of departure	20/05/2023		
Arrival in port	20/05/2023		Izmir – Karaburun, Türkiye
Embarkation	20/05/2023		
Request dates	20/05/2023	26/06/2023	
Monitoring dates	20/05/2023	26/06/2023	
Disembarkation	26/06/2023		
Depart port	26/06/2023		Izmir - Karaburun, Türkiye
Return home	26/06/2023		
Debriefing	05/07/2023	06/07/2023	Ankara, Türkiye

1. Summary of all fishing activities

Table 1: Summary of all Fishing operations

Fishing Op #*	Operation Type**	Date***	Time****		Position*****		Operation monitored by observer (Yes / No)	Fish caught (Alive / Dead / Both / No)	Transfer operation carried out (Yes / No)	N° of transfer operations (excluding voluntary or control)	N° of voluntary and/or control operations	Bycatch landed or observed (Yes / No)	Fish released (Yes / No)*****
			Start	End	Lat	Long							
1	JFO	28/05/2023	00:38	03:14	35.3	13.61	Yes	No	No	0	0	No	No
2	JFO	28/05/2023	21:18	22:09	35.21	13.58	Yes	No	No	0	0	No	No
3	JFO	30/05/2023	21:38	22:13	35.2	13.46	Yes	No	No	0	0	No	No
4	JFO	02/06/2023	05:31	06:06	35.79	13.61	Yes	No	No	0	0	No	No
5	JFO	02/06/2023	14:43	15:21	35.24	13.87	Yes	No	No	0	0	No	No
6	JFO	03/06/2023	05:56	06:34	35.16	14.1	Yes	Alive	Yes	1	0	No	No
7	JFO	07/06/2023	05:08	05:47	35.34	14	Yes	No	No	0	0	No	No
8	JFO	07/06/2023	11:20	11:57	35.27	14.03	Yes	No	No	0	0	No	No
9	JFO	08/06/2023	15:30	16:25	35.31	13.96	Yes	No	No	0	0	No	No
10	JFO	08/06/2023	20:00	20:59	35.3	14.01	Yes	No	No	0	0	No	No
11	JFO	10/06/2023	16:25	17:20	35.33	13.83	Yes	No	No	0	0	No	No
12	JFO	10/06/2023	21:18	22:09	35.3	13.67	Yes	Alive	Yes	1	0	No	No
13	JFO	13/06/2023	05:44	06:32	35.41	13.31	Yes	No	No	0	0	No	No
14	JFO	14/06/2023	09:56	10:39	35.13	13.65	Yes	No	No	0	0	No	No

* Fishing operation number: Unique identification field linked to the deployment data set

** Standard Operation / JFO

*** Date as recorded by the observer

- **** Time as recorded by the observer
- ***** Position as recorded by the observer
- ***** Following a release order

2. Summary of Prior-Transfer Notification, Transfer Authorisation and Release Order records

Table 2: Vessel records of Prior-transfer Notification, Transfer Authorisation and Release Orders.

Fishing Op #*	Prior-Transfer Notification			Transfer Authorisation		Release order			
	BFT #	BFT kg	Verification**	Authorisation. Number	Verification**	Ref. Number	BFT #	BFT kg	Verification**
6	200	30000	Hardcopy	TUR-2023/AUT/144	Hardcopy				
12	200	30000	Hardcopy	TUR-2023/AUT/180	Hardcopy				

* Fishing operation numbers as in Table 1.

** Verification Types: Hardcopy/e-copy control record or verbal confirmation from vessel master

3. Summary of Release Operations

Table 3: Summary of all Release operations

Fishing Op #*	Release Op #	Start		Position		Operation monitored by observer (Yes / No)	Release before or after transfer (Before / After)
		Date	Time	Latitude	Longitude		
N/A							

* Fishing operation as per Table 1.

** Date and time as recorded by the observer

*** Position as recorded by the observer

There were no release operations during the deployment period.

Table 4: Vessel estimates for released bluefin tuna

Release Op #*	Vessel estimate**			Release report		
	Estimate of amount released recorded by the vessel (Yes / No)	#	Kg	Release report produced (Yes / No)	Release report document #	Release report validated by observer (Yes / No)
N/A						

* Release operation as per Table 3

** As recorded in the release report

4. Summary of Transfer Activities

Table 5: Transfer Activities

Fishing Op #*	Transfer Op #	Start**		Position***		Towing Vessel Name	Towing Vessel ICCAT #	Towing Cage #	Operation monitored by observer (Yes / No)	ITD Signed by Obs. (Yes / No)
		Date	Time	Lat	Long					
6	1	03/06/2023	16:45	35.16666667	14.1			TUR-XXX-2023-028	Yes	Yes
12	2	12/06/2023	07:45	35.3	13.56666667			TUN-302-XXX	Yes	Yes

* Fishing operation as per Table 1.

** Date and time as recorded by the observer

*** Position as recorded by the observer

Table 5a: Voluntary and/or Control Transfer Activities

Transfer Op #*	Voluntary / Control Transfer Op #	Type (Voluntary or Control)	Start**		Position***		Receiving Vessel Name	Receiving Vessel ICCAT #	Receiving Cage #	Operation monitored by observer (Yes / No)	ITD Signed by Obs. (Yes / No)
			Date	Time	Lat	Long					
N/A											

* Transfer operation as per Table 5.

** Date and time as recorded by the observer

*** Position as recorded by the observer

There were no voluntary nor control operations during the deployment period.

Table 6: Video records used to estimate the number of fish transferred.

Fishing Op #*	Transfer Op #**	Voluntary or Control Transfer Op #***	Transfer recorded by Video camera (Yes / No)	Video Quality****	Estimate of amount of BFT based on video (Yes / No)	Cage seals placed on door (Yes / No)	Cage seal identification numbers
6	1		Yes	3	Yes	No	N/A
12	2		Yes	3	Yes	No	N/A

* Fishing operation as per Table 1.

** Transfer operations as per Table 5.

*** Voluntary/Control transfer operation as per table 5a

**** Rated from 1 to 5 (1 = very poor; 2 = poor, 3 = average; 4= good 5 = excellent)

Table 7: Vessel and Observer estimates transferred tuna

Fishing Op #*	Transfer Op #**	Voluntary or Control Transfer Op #***	Vessel Estimate****		Observer Estimate	
			#	kg	#	kg
6	1		360	64800	349	
12	2		245	36472	227	

* Fishing operation as per Table 1.

** Transfer operations as per Table 5.

*** Control/Voluntary transfer operation as per table 5a

**** As recorded in the ITD

The observer was not able to estimate the weight of the transferred tuna.

5. Vessel and Observer Estimate for Total Catch of BFT

Table 8: Total catch records for bluefin tuna

Fishing Op #*	BFT	Vessel Catch Record**		Observer Catch Record		Fishing Logbook reference #	BCD reference #	ITD reference #
		# (n)	Wt (kg)	# (n)	Wt (kg)			
1	Live Fish	0	0	0	0	TUR-2023-24-58		
	Dead Fish	0	0	0	0			
2	Live Fish	0	0	0	0	TUR-2023-24-59		
	Dead Fish	0	0	0	0			
3	Live Fish	0	0	0	0	TUR-2023-24-61		
	Dead Fish	0	0	0	0			
4	Live Fish	0	0	0	0	TUR-2023-24-64		
	Dead Fish	0	0	0	0			
5	Live Fish	0	0	0	0	TUR-2023-24-65		
	Dead Fish	0	0	0	0			
6	Live Fish	360	64800	349		TUR-2023-24-009	TR23900075	TUR-2023/074/ITD
	Dead Fish	0	0	0	0			
7	Live Fish	0	0	0	0	TUR-2023-24-70		
	Dead Fish	0	0	0	0			
8	Live Fish	0	0	0	0	TUR-2023-24-71		
	Dead Fish	0	0	0	0			

Fishing Op #*	BFT	Vessel Catch Record**		Observer Catch Record		Fishing Logbook reference #	BCD reference #	ITD reference #
		# (n)	Wt (kg)	# (n)	Wt (kg)			
9	Live Fish	0	0	0	0	TUR-2023-24-72		
	Dead Fish	0	0	0	0			
10	Live Fish	0	0	0	0	TUR-2023-24-73		
	Dead Fish	0	0	0	0			
11	Live Fish	0	0	0	0	TUR-2023-24-75		
	Dead Fish	0	0	0	0			
12	Live Fish	245	36472	227		TUR-2023-24-0017	TR23900098	TUR-2023/095/ITD
	Dead Fish	0	0	0	0			
13	Live Fish	0	0	0	0	TUR-2023-24-79		
	Dead Fish	0	0	0	0			
14	Live Fish	0	0	0	0	TUR-2023-24-80		
	Dead Fish	0	0	0	0			

* Fishing operation as per Table 1.

** As recorded in the eBCD

Table 9: Records of catches allocated to the vessel by JFO

Date	Fishing Logbook #	Allocated catch*		Catching Vessel Name	Catching Vessel Name ICCAT #
		#	Kg		
28/05/2023	TUR-2023-24-001	12	1481.467		
28/05/2023	TUR-2023-24-002	41	5385.298		
29/05/2023	TUR-2023-24-003	29	3746.234		
29/05/2023	TUR-2023-24-004	66	8526.722		
30/05/2023	TUR-2023-24-005	90	10321.82		
30/05/2023	TUR-2023-24-006	86	12945.43		
01/06/2023	TUR-2023-24-007	27	4846.078		
02/06/2023	TUR-2023-24-008	50	8947.88		
03/06/2023	TUR-2023-24-009	124	22369.7		
04/06/2023	TUR-2023-24-010	29	5158.149		
07/06/2023	TUR-2023-24-011	46	8326.499		
07/06/2023	TUR-2023-24-012	13	2360.556		
09/06/2023	TUR-2023-24-013	12	2174.832		
09/06/2023	TUR-2023-24-014	69	12427.61		
09/06/2023	TUR-2023-24-015	59	10559.33		
11/06/2023	TUR-2023-24-016	112	14584.49		
12/06/2023	TUR-2023-24-017	84	12683.76		
12/06/2023	TUR-2023-24-018	153	27588.61		

Date	Fishing Logbook #	Allocated catch*		Catching Vessel Name	Catching Vessel Name ICCAT #
		#	Kg		
14/06/2023	TUR-2023-24-019	145	23923.84		
22/06/2023	TUR-2023-24-020	158	25304.687		
25/06/2023	TUR-2023-24-021	104	24940.834		

* As recorded in the logbook

6. By-catch / Other Species Records

Table 10: Catches of other species.

Fishing Op #*	Species**	Discarded		Retained		Released alive from net	Observed in transfer video	Recorded in logbook***
		#	kg	#	kg			
N/A								

* Fishing operation as per Table 1.

** Three letter FAO species Code

*** In line with Rec. 22-12, all interactions with sea turtles must be reported.

There was no bycatch observed.

7. Checklist of requirements under ICCAT conservation and management measures

Table 11. Summary of potential non-compliances

Potential Non-compliance Event	Operation type and number*
	N/A
N/A	

* Fishing operations as per Table 1.
Release operations as per Table 3.
Transfer operations as per Table 5.
Voluntary / control transfer operations as per Table 5a.
There were no PNCs observed during the deployment period.

8. Summary of sampling performed

Table 12. Summary of sampling performed

Fishing Op #*	Number of fish measured for Length	Number of fish measured for Weight	Number of biological samples collected	Number of tagged BFT
N/A				

* Fishing operation as per Table 1
There was no sampling performed during the deployment period.

Table 13. Summary of tag recoveries

Fishing op #*	Type of tag**	Tag number/s	Skin state***	Length	Length type****	Weight	Weight type*****	Biological Sample Collected (Yes/No)	Sample type*****
N/A									

* Fishing operation as per Table 1
 ** Single spaghetti tag, double spaghetti tag, electronic archival tag, acoustic tag
 *** Clean insertion, infected skin or other
 **** SFL – Straight forked length / CFL – Curved fork length
 ***** Weight measures are round weight: weight of the whole fish (RWT); gutted weight: weight without guts and gonads (GWT); gutted and gilled: weight without guts, gonads and gills (GGWT); gutted gilled and tailed: weight without guts, gonads, gills and tail (GGTWT); and dressed weight: weight of fish gutted, head and tail off (DWT). Other, please describe.
 ***** Fin clip (genetic), muscle tissue (genetic) and/or dorsal fin ray (ageing).
 There were no tags recovered during the deployment period.

Appendix 1: Potential non-compliant and vessel of interest Vessel sightings

Table 14. Details of vessel sightings

Vessel Name	ICCAT #	Flag	IRCS.	Role*	PNC observed	Notes
		Turkiye		Towing	No	
		Turkiye		Support	No	
		Turkiye		Towing	No	
		Turkiye		Towing	No	
		Turkiye		Towing	No	
		Tunisie		Towing	No	

* Carrier, Catching, Dive, Farm, Inspection, Support, Towing, Other.

ICCAT ROP-BFT 2023



**Observer Deployment Final Report
Deployment on Purse Seine Vessel**

Deployment Request Number: <u>000TR039</u>	
Vessel Name	
Vessel ICCAT Ref. No.	
Vessel Flag:	Türkiye
Vessel Operating Company	
JFO number (N/A if not applicable)	2023-004
JFO catch Allocation Key (N/A if not applicable)	22.5126
Observer Name	KORAY BILGEN
Observer ICCAT ID No	109
Signature	

Deployment details

Activity	Date from (dd/mm/yyyy)	Date to (dd/mm/yyyy)	Comment
Briefing	12/05/2023		Ankara, Türkiye
Date of departure	14/05/2023		
Arrival in port	14/05/2023		Karatas, Türkiye
Embarkation	15/05/2023		
Request dates	15/05/2023	19/06/2023	
Monitoring dates	15/05/2023	18/06/2023	
Disembarkation	18/06/2023		
Depart port	18/06/2023		Karatas, Türkiye
Return home	19/06/2023		
Debriefing	23/06/2023	24/06/2023	Ankara, Türkiye

1. Summary of all fishing activities

Table 1: Summary of all Fishing operations

Fishing Op #*	Operation Type**	Date***	Time****		Position*****		Operation monitored by observer (Yes / No)	Fish caught (Alive / Dead / Both / No)	Transfer operation carried out (Yes / No)	N° of transfer operations (excluding voluntary or control)	N° of voluntary and/or control operations	Bycatch landed or observed (Yes / No)	Fish released (Yes / No)*****
			Start	End	Lat	Long							
1	JFO	19/05/2023	16:15	16:40	35.93	34.94	Yes	No	No	0	0	No	No
2	JFO	23/05/2023	11:45	12:15	36.11	35.4	Yes	Alive	Yes	1	0	No	No
3	JFO	24/05/2023	04:30	04:50	36.02	35.57	Yes	No	No	0	0	No	No
4	JFO	24/05/2023	12:00	12:27	36	35.6	Yes	No	No	0	0	Yes	No
5	JFO	25/05/2023	04:03	04:25	35.97	35.56	Yes	No	No	0	0	No	No
6	JFO	09/06/2023	13:14	13:47	36.04	32.16	Yes	No	No	0	0	No	No
7	JFO	14/06/2023	13:00	13:20	36.49	31.37	Yes	Alive	Yes	1	0	No	No

* Fishing operation number: Unique identification field linked to the deployment data set

** Standard Operation / JFO

*** Date as recorded by the observer

**** Time as recorded by the observer

***** Position as recorded by the observer

***** Following a release order

2. Summary of Prior-Transfer Notification, Transfer Authorisation and Release Order records

Table 2: Vessel records of Prior-transfer Notification, Transfer Authorisation and Release Orders.

Fishing Op #*	Prior-Transfer Notification			Transfer Authorisation		Release order			
	BFT #	BFT kg	Verification**	Authorisation. Number	Verification**	Ref. Number	BFT #	BFT kg	Verification**
2	60	60000	Consultation With Vessel Master	TUR-2023/AUT/083	e-copy Control Documents				
7	800	64000	Consultation With Vessel Master	TUR-2023/AUT/184	e-copy Control Documents				

* Fishing operation numbers as in Table 1.

** Verification Types: Hardcopy/e-copy control record or verbal confirmation from vessel master

3. Summary of Release Operations

Table 3: Summary of all Release operations

Fishing Op #*	Release Op #	Start		Position		Operation monitored by observer (Yes / No)	Release before or after transfer (Before / After)
		Date	Time	Latitude	Longitude		
N/A							

* Fishing operation as per Table 1.

** Date and time as recorded by the observer

*** Position as recorded by the observer

There were no release operations during the deployment period.

Table 4: Vessel estimates for released bluefin tuna

Release Op #*	Vessel estimate**			Release report		
	Estimate of amount released recorded by the vessel (Yes / No)	#	Kg	Release report produced (Yes / No)	Release report document #	Release report validated by observer (Yes / No)
N/A						

* Release operation as per Table 3

** As recorded in the release report

4. Summary of Transfer Activities

Table 5: Transfer Activities

Fishing Op #*	Transfer Op #	Start**		Position***		Towing Vessel Name	Towing Vessel ICCAT #	Towing Cage #	Operation monitored by observer (Yes / No)	ITD Signed by Obs. (Yes / No)
		Date	Time	Lat	Long					
2	1	25/05/2023	15:31	36	35.4			TUR-xxx-2023-021	Yes	Yes
7	2	14/06/2023	14:35	36.48333333	31.36666667			TUR-xxx-2023-022	Yes	Yes

* Fishing operation as per Table 1.

** Date and time as recorded by the observer

*** Position as recorded by the observer

Table 5a: Voluntary and/or Control Transfer Activities

Transfer Op #*	Voluntary / Control Transfer Op #	Type (Voluntary or Control)	Start**		Position***		Receiving Vessel Name	Receiving Vessel ICCAT #	Receiving Cage #	Operation monitored by observer (Yes / No)	ITD Signed by Obs. (Yes / No)
			Date	Time	Lat	Long					
N/A											

* Transfer operation as per Table 5.

** Date and time as recorded by the observer

*** Position as recorded by the observer

There were no voluntary nor control transfer operations during the deployment period.

Table 6: Video records used to estimate the number of fish transferred.

Fishing Op #*	Transfer Op #**	Voluntary or Control Transfer Op #***	Transfer recorded by Video camera (Yes / No)	Video Quality****	Estimate of amount of BFT based on video (Yes / No)	Cage seals placed on door (Yes / No)	Cage seal identification numbers
2	1		Yes	4	Yes	No	N/A
7	2		Yes	4	Yes	No	N/A

* Fishing operation as per Table 1.

** Transfer operations as per Table 5.

*** Voluntary/Control transfer operation as per table 5a

**** Rated from 1 to 5 (1 = very poor; 2 = poor, 3 = average; 4= good 5 = excellent)

Table 7: Vessel and Observer estimates transferred tuna

Fishing Op #*	Transfer Op #**	Voluntary or Control Transfer Op #***	Vessel Estimate****		Observer Estimate	
			#	kg	#	kg
2	1		14	1834	15	
7	2		1190	95200	1080	

* Fishing operation as per Table 1.

** Transfer operations as per Table 5.

*** Control/Voluntary transfer operation as per table 5a

**** As recorded in the ITD

The observer was not able to estimate the weight of the transferred tuna.

5. Vessel and Observer Estimate for Total Catch of BFT

Table 8: Total catch records for bluefin tuna

Fishing Op #*	BFT	Vessel Catch Record**		Observer Catch Record		Fishing Logbook reference #	BCD reference #	ITD reference #
		# (n)	Wt (kg)	# (n)	Wt (kg)			
1	Live Fish	0	0	0	0	TUR-2023-20-54		
1	Dead Fish	0	0	0	0			
2	Live Fish	14	1834	15		TUR-2023-20-005	TR23900019	TUR-2023/020/ITD
2	Dead Fish	0	0	0	0			
3	Live Fish	0	0	0		TUR-2023-20-59		
3	Dead Fish	0	0	0	0			
4	Live Fish	0	0	0	0	TUR-2023-20-59		
4	Dead Fish	0	0	0	0			
5	Live Fish	0	0	0	0	TUR-2023-20-60		
5	Dead Fish	0	0	0	0			
6	Live Fish	0	0	0	0	TUR-2023-20-69		
6	Dead Fish	0	0	0	0			
7	Live Fish	1190	95200	1080		TUR-2023-20-016	TR23900102	TUR-2023/098/ITD
7	Dead Fish	0	0	0	0			

* Fishing operation as per Table 1.

** As recorded in the eBCD

Table 9: Records of catches allocated to the vessel by JFO

Date	Fishing Logbook #	Allocated catch*		Catching Vessel Name	Catching Vessel Name ICCAT #
		#	Kg		
16/05/2023	TUR-2023-20-01	5	661.775		
21/05/2023	TUR-2023-20-02	5	631.926		
21/05/2023	TUR-2023-20-03	1	180.716		
22/05/2023	TUR-2023-20-04	5	675.89		
23/05/2023	TUR-2023-20-05	2	212.185		
23/05/2023	TUR-2023-20-06	4	570.41		
25/05/2023	TUR-2023-20-07	3	406.089		
25/05/2023	TUR-2023-20-08	7	895.711		
25/05/2023	TUR-2023-20-09	5	695.037		
1/06/2023	TUR-2023-20-10	2	354.027		
1/06/2023	TUR-2023-20-11	21	3748.518		
5/06/2023	TUR-2023-20-12	3	530.588		
5/06/2023	TUR-2023-20-13	4	296.179		
5/06/2023	TUR-2023-20-14	12	925.56		
9/06/2023	TUR-2023-20-15	29	2313.9		
14/06/2023	TUR-2023-20-16	138	11014.164		
15/06/2023	TUR-2023-20-17	13	3120.526		
15/06/2023	TUR-2023-20-18	116	9255.6		

Date	Fishing Logbook #	Allocated catch*		Catching Vessel Name	Catching Vessel Name ICCAT #
		#	Kg		
16/06/2023	TUR-2023-20-19	102	8155.902		
16/06/2023	TUR-2023-20-20	22	5394.395		
16/06/2023	TUR-2023-20-21	124	15002.111		

* As recorded in the logbook

6. By-catch / Other Species Records

Table 10: Catches of other species.

Fishing Op #*	Species**	Discarded		Retained		Released alive from net	Observed in transfer video	Recorded in logbook***
		#	kg	#	kg			
4	TTL					Y		Y

* Fishing operation as per Table 1.

** Three letter FAO species Code

*** In line with Rec. 22-12, all interactions with sea turtles must be reported.

7. Checklist of requirements under ICCAT conservation and management measures

Table 11. Summary of potential non-compliances

Potential Non-compliance Event	Operation type and number*
	N/A
N/A	

* Fishing operations as per Table 1.
Release operations as per Table 3.
Transfer operations as per Table 5.
Voluntary / control transfer operations as per Table 5a.

8. Summary of sampling performed

Table 12. Summary of sampling performed

Fishing Op #*	Number of fish measured for Length	Number of fish measured for Weight	Number of biological samples collected	Number of tagged BFT
N/A				

* Fishing operation as per Table 1
There was no sampling performed.

Table 13. Summary of tag recoveries

Fishing op #*	Type of tag**	Tag number/s	Skin state***	Length	Length type****	Weight	Weight type*****	Biological Sample Collected (Yes/No)	Sample type*****
N/A									

* Fishing operation as per Table 1

** Single spaghetti tag, double spaghetti tag, electronic archival tag, acoustic tag

*** Clean insertion, infected skin or other

**** SFL – Straight forked length / CFL – Curved fork length

***** Weight measures are round weight: weight of the whole fish (RWT); gutted weight: weight without guts and gonads (GWT); gutted and gilled: weight without guts, gonads and gills (GGWT); gutted gilled and tailed: weight without guts, gonads, gills and tail (GGTWT); and dressed weight: weight of fish gutted, head and tail off (DWT). Other, please describe.

***** Fin clip (genetic), muscle tissue (genetic) and/or dorsal fin ray (ageing).

There were no tags recovered.

Appendix 1: Potential non-compliant and vessel of interest Vessel sightings

Table 14. Details of vessel sightings

Vessel Name	ICCAT #	Flag	IRCS.	Role*	PNC observed	Notes
		Türkiye		Support	No	
		Türkiye		Support	No	
		Türkiye		Support	No	
		Türkiye		Support	No	
		Türkiye		Support	No	
		Türkiye		Support	No	
		Türkiye		Towing	No	
		Türkiye		Towing	No	
		Türkiye		Towing	No	
		Türkiye		Towing	No	
		Türkiye		Support	No	
		Türkiye		Towing	No	
		Türkiye		Towing	No	
		Türkiye		Towing	No	
		Türkiye		Support	No	
Syrian Coast Guard		Syrian Arab Republic		Other	No	While searching for fish, 2 Syrian boats were following the vessel. The vessel then came under fire from both sides of the boat.

* Carrier, Catching, Dive, Farm, Inspection, Support, Towing, Other.

On May 28th, in the morning, the captain announced a warning on the speaker system. The observer went upstairs to the bridge and learned that 2 Syrian boats were following the vessel. At that time, the vessel was not engaged in fishing or transfer activities, only steaming. The Syrian boats were seen nearby us at around 09:30 AM. The Captain announced by radio "*we are a fishing boat, we are just transiting*". Upon the Captain's directive, all crew including the observer went to the cabins, and lay down on the deck.

The vessel then came under fire from both sides of the boat for approximately 10-15 minutes during which time the observer could not raise his head. At that time, the observer sent a message and notification by using the InReach and PLB.

After hearing conversations of the crew that the Syrian boats had left the area the observer went to the wheelhouse. Considerable damage had occurred with bullet holes around the bridge. The captain had a knee injury. After 15-20 minutes, the Turkish coast guard boats came alongside the vessel and 2 wounded crew were transferred on a stretcher. The vessel then went to Cevlik – Iskenderun with the Turkish Coastguard.

The observer cannot confirm position of the vessel during this activity only from the InReach coordinates when the emergency message was sent.

A full statement of events will be submitted following a meeting with the programme coordinator.

ICCAT ROP-BFT 2023**Observer Deployment Final Report
Deployment on Purse Seine Vessel**

Deployment Request Number: <u>000TR040</u>	
Vessel Name	
Vessel ICCAT Ref. No.	
Vessel Flag:	Türkiye
Vessel Operating Company	
JFO number (N/A if not applicable)	2023-004
JFO catch Allocation Key (N/A if not applicable)	33.8287
Observer Name	MURAT YIGIT
Observer ICCAT ID No	657
Signature	

Deployment details

Activity	Date from (dd/mm/yyyy)	Date to (dd/mm/yyyy)	Comment
Briefing	11/05/2023		Ankara, Türkiye
Date of departure	14/05/2023		
Arrival in port	14/05/2023		Antalya, Türkiye
Embarkation	14/05/2023		
Request dates	14/05/2023	12/06/2023	
Monitoring dates	14/05/2023	17/06/2023	
Disembarkation	17/06/2023		
Depart port	17/06/2023		Antalya, Türkiye
Return home	17/06/2023		
Debriefing	23/06/2023	24/06/2023	Ankara, Türkiye

1. Summary of all fishing activities

Table 1: Summary of all Fishing operations

Fishing Op #*	Operation Type**	Date***	Time****		Position*****		Operation monitored by observer (Yes / No)	Fish caught (Alive / Dead / Both / No)	Transfer operation carried out (Yes / No)	N° of transfer operations (excluding voluntary or control)	N° of voluntary and/or control operations	Bycatch landed or observed (Yes / No)	Fish released (Yes / No)*****
			Start	End	Lat	Long							
1	JFO	15/05/2023	19:12	19:53	35.91	34.94	Yes	Alive	Yes	1	0	No	No
2	JFO	20/05/2023	10:50	11:26	35.93	35.01	Yes	No	No	0	0	No	No
3	JFO	21/05/2023	15:25	15:53	36.12	35.24	Yes	No	No	0	0	No	No
4	JFO	23/05/2023	16:50	17:25	36	35.57	Yes	Alive	Yes	1	0	No	No
5	JFO	24/05/2023	05:15	06:03	36.02	35.57	Yes	No	No	0	0	No	No
6	JFO	24/05/2023	12:15	12:42	36.05	35.47	Yes	No	No	0	0	No	No
7	JFO	24/05/2023	17:05	17:42	36.05	35.47	Yes	No	No	0	0	No	No
8	JFO	25/05/2023	13:43	14:12	35.96	35.58	Yes	Alive	Yes	1	0	No	No
9	JFO	26/05/2023	23:25	23:50	35.98	35.57	Yes	Alive	No	0	0	No	Voluntary
10	JFO	04/06/2023	21:48	22:21	36.1	32.19	Yes	Alive	Yes	1	0	No	No
11	JFO	08/06/2023	23:09	23:45	36.04	32.21	Yes	No	No	0	0	No	No
12	JFO	10/06/2023	10:58	11:27	36.26	31.9	Yes	No	No	0	0	Yes	No
13	JFO	12/06/2023	21:08	21:42	36.22	31.87	Yes	No	No	0	0	No	No
14	JFO	16/06/2023	10:40	11:12	36.52	30.93	Yes	Alive	Yes	1	0	No	No
15	JFO	16/06/2023	14:44	15:13	36.55	30.9	Yes	Alive	Yes	1	0	No	No

* Fishing operation number: Unique identification field linked to the deployment data set

** Standard Operation / JFO
*** Date as recorded by the observer
**** Time as recorded by the observer
***** Position as recorded by the observer
***** Following a release order

2. Summary of Prior-Transfer Notification, Transfer Authorisation and Release Order records

Table 2: Vessel records of Prior-transfer Notification, Transfer Authorisation and Release Orders.

Fishing Op #*	Prior-Transfer Notification			Transfer Authorisation		Release order			
	BFT #	BFT kg	Verification**	Authorisation. Number	Verification**	Ref. Number	BFT #	BFT kg	Verification**
1	100	4000	Hardcopy	TUR-2023/AUT/064	Hardcopy				
4	70	7500	Hardcopy	TUR-2023/AUT/086	Hardcopy				
8	80	8000	Hardcopy	TUR-2023/AUT/098	Hardcopy				
10	120	16800	Hardcopy	TUR-2023/AUT/149	Hardcopy				
14	500	40000	Hardcopy	TUR-2023/AUT/191	Hardcopy				
15	650	78000	Hardcopy	TUR-2023/AUT/194	Hardcopy				

* Fishing operation numbers as in Table 1.

** Verification Types: Hardcopy/e-copy control record or verbal confirmation from vessel master

3. Summary of Release Operations

Table 3: Summary of all Release operations

Fishing Op #*	Release Op #	Start		Position		Operation monitored by observer (Yes / No)	Release before or after transfer (Before / After)
		Date	Time	Latitude	Longitude		
N/A							

* Fishing operation as per Table 1.

** Date and time as recorded by the observer

*** Position as recorded by the observer

There were no release operations during the deployment period.

Table 4: Vessel estimates for released bluefin tuna

Release Op #*	Vessel estimate**			Release report		
	Estimate of amount released recorded by the vessel (Yes / No)	#	Kg	Release report produced (Yes / No)	Release report document #	Release report validated by observer (Yes / No)
N/A						

* Release operation as per Table 3

** As recorded in the release report

4. Summary of Transfer Activities

Table 5: Transfer Activities

Fishing Op #*	Transfer Op #	Start**		Position***		Towing Vessel Name	Towing Vessel ICCAT #	Towing Cage #	Operation monitored by observer (Yes / No)	ITD Signed by Obs. (Yes / No)
		Date	Time	Lat	Long					
1	1	16/05/2023	04:00	35.91666667	32.93333333			TUR-XXX-2023-021	Yes	Yes
4	2	23/05/2023	19:47	36.01666667	35.56666667			TUR-XXX-2023-022	Yes	Yes
8	3	25/05/2023	16:25	35.95	35.6			TUR-XXX-2023-022	Yes	Yes
10	4	05/06/2023	00:49	36.1	32.18333333			TUR-XXX-2023-024	Yes	Yes
14	5	16/06/2023	11:12	36.51666667	30.9			TUR-XXX-2023-023	Yes	Yes
15	6	16/06/2023	15:55	36.55	30.88333333			TUR-XXX-2023-023	Yes	Yes

* Fishing operation as per Table 1.

** Date and time as recorded by the observer

*** Position as recorded by the observer

Table 5a: Voluntary and/or Control Transfer Activities

Transfer Op #*	Voluntary / Control Transfer Op #	Type (Voluntary or Control)	Start**		Position***		Receiving Vessel Name	Receiving Vessel ICCAT #	Receiving Cage #	Operation monitored by observer (Yes / No)	ITD Signed by Obs. (Yes / No)
			Date	Time	Lat	Long					
N/A											

* Transfer operation as per Table 5.

** Date and time as recorded by the observer

*** Position as recorded by the observer

There were no voluntary nor control transfer operations during the deployment period.

Table 6: Video records used to estimate the number of fish transferred.

Fishing Op #*	Transfer Op #**	Voluntary or Control Transfer Op #***	Transfer recorded by Video camera (Yes / No)	Video Quality****	Estimate of amount of BFT based on video (Yes / No)	Cage seals placed on door (Yes / No)	Cage seal identification numbers
1	1		Yes	2	Yes	No	N/A
4	2		Yes	2	Yes	No	N/A
8	3		Yes	5	Yes	No	N/A
10	4		Yes	3	Yes	No	N/A
14	5		Yes	5	Yes	No	N/A
15	6		Yes	4	Yes	No	N/A

* Fishing operation as per Table 1.

** Transfer operations as per Table 5.

*** Voluntary/Control transfer operation as per table 5a

**** Rated from 1 to 5 (1 = very poor; 2 = poor, 3 = average; 4= good 5 = excellent)

Table 7: Vessel and Observer estimates transferred tuna

Fishing Op #*	Transfer Op #**	Voluntary or Control Transfer Op #***	Vessel Estimate****		Observer Estimate	
			#	kg	#	kg
1	1		44	5720	41	
4	2		24	3094	26	
8	3		29	3770	30	
10	4		16	2878	17	
14	5		553	44239	597	
15	6		672	81374	645	

* Fishing operation as per Table 1.

** Transfer operations as per Table 5.

*** Control/Voluntary transfer operation as per table 5a

**** As recorded in the ITD

The observer was not able to estimate the weight of the transferred tuna.

5. Vessel and Observer Estimate for Total Catch of BFT

Table 8: Total catch records for bluefin tuna

Fishing Op #*	BFT	Vessel Catch Record**		Observer Catch Record		Fishing Logbook reference #	BCD reference #	ITD reference #
		# (n)	Wt (kg)	# (n)	Wt (kg)			
1	Live Fish	44	5720	41		TUR-2023-21-001	TR23900006	TUR-2023/002/ITD
	Dead Fish	0	0	0	0			
2	Live Fish	0	0	0	0	TUR-2023-21-56		
	Dead Fish	0	0	0	0			
3	Live Fish	0	0	0	0	TUR-2023-21-57		
	Dead Fish	0	0	0	0			
4	Live Fish	24	3094	26		TUR-2023-21-006	TR23900023	TUR-2023/023/ITD
	Dead Fish	0	0	0	0			
5	Live Fish	0	0	0	0	TUR-2023-21-60		
	Dead Fish	0	0	0	0			
6	Live Fish	0	0	0	0	TUR-2023-21-60		
	Dead Fish	0	0	0	0			
7	Live Fish	0	0	0	0	TUR-2023-21-60		
	Dead Fish	0	0	0	0			
8	Live Fish	29	3770	30		TUR-2023-21-009	TR23900035	TUR-2023/034/ITD
	Dead Fish	0	0	0	0			
9	Live Fish	0	0	0	0	TUR-2023-21-61		

Fishing Op #*	BFT	Vessel Catch Record**		Observer Catch Record		Fishing Logbook reference #	BCD reference #	ITD reference #
		# (n)	Wt (kg)	# (n)	Wt (kg)			
10	Dead Fish	0	0	0	0	TUR-2023-21-012	TR23900079	TUR-2023/078/ITD
	Live Fish	16	2878	17				
11	Dead Fish	0	0	0	0	TUR-2023-21-73		
	Live Fish	0	0	0	0			
12	Dead Fish	0	0	0	0	TUR-2023-21-75		
	Live Fish	0	0	0	0			
13	Dead Fish	0	0	0	0	TUR-2023-21-77		
	Live Fish	0	0	0	0			
14	Dead Fish	0	0	0	0	TUR-2023-21-019	TR23900105	TUR-2023/101/ITD
	Live Fish	553	44239	597				
15	Dead Fish	0	0	0	0	TUR-2023-21-021	TR23900107	TUR-2023/103/ITD
	Live Fish	672	81374	645				

* Fishing operation as per Table 1.

** As recorded in the eBCD

Table 9: Records of catches allocated to the vessel by JFO

Date	Fishing Logbook #	Allocated catch*		Catching Vessel Name	Catching Vessel Name ICCAT #
		#	Kg		
15/05/2023	TUR-2023-21-001	15	1935.002		
20/05/2023	TUR-2023-21-002	14	1847.724		
21/05/2023	TUR-2023-21-003	4	528.404		
21/05/2023	TUR-2023-21-004	15	1976.273		
23/05/2023	TUR-2023-21-005	5	620.418		
23/05/2023	TUR-2023-21-006	9	1118.97		
24/05/2023	TUR-2023-21-007	9	1187.387		
25/05/2023	TUR-2023-21-008	20	2619.018		
25/05/2023	TUR-2023-21-009	10	1275.342		
31/05/2023	TUR-2023-21-010	6	1035.158		
1/06/2023	TUR-2023-21-011	61	10960.5		
5/06/2023	TUR-2023-21-012	5	973.59		
5/06/2023	TUR-2023-21-013	11	866.015		
5/06/2023	TUR-2023-21-014	34	2706.296		
9/06/2023	TUR-2023-21-015	85	6765.74		
14/06/2023	TUR-2023-21-016	403	32204.922		
15/06/2023	TUR-2023-21-017	38	9124.277		
15/06/2023	TUR-2023-21-018	338	27062.96		

Date	Fishing Logbook #	Allocated catch*		Catching Vessel Name	Catching Vessel Name ICCAT #
		#	Kg		
16/06/2023	TUR-2023-21-019	187	14965.479		
16/06/2023	TUR-2023-21-020	66	15772.97		
16/06/2023	TUR-2023-21-021	227	27527.766		

* As recorded in the logbook

6. By-catch / Other Species Records

Table 10: Catches of other species.

Fishing Op #*	Species**	Discarded		Retained		Released alive from net	Observed in transfer video	Recorded in logbook***
		#	kg	#	kg			
12	SKJ			Yes				Yes

* Fishing operation as per Table 1.

** Three letter FAO species Code

*** In line with Rec. 22-12, all interactions with sea turtles must be reported.

The vessel did not record the number nor weight of the skipjack landed. The observer noted 302 caught but was unable to estimate the weight.

7. Checklist of requirements under ICCAT conservation and management measures

Table 11. Summary of potential non-compliances

Potential Non-compliance Event	Operation type and number*
	FOP12
FLBI - Incomplete and/or incorrect logbook information – bycatch	X

* Fishing operations as per Table 1.
 Release operations as per Table 3.
 Transfer operations as per Table 5.
 Voluntary / control transfer operations as per Table 5a.

The 302 skipjack (SKJ – *Katsuwonus pelamis*) caught by the vessel on 10/06 had not been correctly recorded in the vessel's logbook (TUR-2023-21-75). The vessel only recorded that skipjack had been caught without recording the number and weight of fish landed, nor the FAO code. This is in potential non-compliance with Rec. 21-08; Para 74; Annex 2 which requires that the FAO code, round weight and number of pieces be recorded in the logbook.

8. Summary of sampling performed

Table 12. Summary of sampling performed

Fishing Op #*	Number of fish measured for Length	Number of fish measured for Weight	Number of biological samples collected	Number of tagged BFT
NA				

* Fishing operation as per Table 1
There was no sampling performed during the deployment period.

Table 13. Summary of tag recoveries

Fishing op #*	Type of tag**	Tag number/s	Skin state***	Length	Length type****	Weight	Weight type*****	Biological Sample Collected (Yes/No)	Sample type*****
N/A									

* Fishing operation as per Table 1
 ** Single spaghetti tag, double spaghetti tag, electronic archival tag, acoustic tag
 *** Clean insertion, infected skin or other
 **** SFL – Straight forked length / CFL – Curved fork length
 ***** Weight measures are round weight: weight of the whole fish (RWT); gutted weight: weight without guts and gonads (GWT); gutted and gilled: weight without guts, gonads and gills (GGWT); gutted gilled and tailed: weight without guts, gonads, gills and tail (GGTWT); and dressed weight: weight of fish gutted, head and tail off (DWT). Other, please describe.
 ***** Fin clip (genetic), muscle tissue (genetic) and/or dorsal fin ray (ageing).
 There were no tags recovered.

Appendix 1: Potential non-compliant and vessel of interest Vessel sightings

Table 14. Details of vessel sightings

Vessel Name	ICCAT #	Flag	IRCS.	Role*	PNC observed	Notes
		Türkiye		Towing	No	
		Türkiye		Support	No	
		Türkiye		Support	No	
		Türkiye		Towing	No	
		Türkiye		Inspection	No	

* Carrier, Catching, Dive, Farm, Inspection, Support, Towing, Other.

ICCAT ROP-BFT 2023**Observer Deployment Final Report
Deployment on Purse Seine Vessel**

Deployment Request Number: <u>000TR041</u>	
Vessel Name	
Vessel ICCAT Ref. No.	
Vessel Flag:	Türkiye
Vessel Operating Company	
JFO number (N/A if not applicable)	2023-002
JFO catch Allocation Key (N/A if not applicable)	24.999933
Observer Name	UGUR YUCEL KESİCİ
Observer ICCAT ID No	439
Signature	

Deployment details

Activity	Date from (dd/mm/yyyy)	Date to (dd/mm/yyyy)	Comment
Briefing	10/05/2023		Ankara, Türkiye
Date of departure	14/05/2022		
Arrival in port	14/05/2023		Alanya, Türkiye
Embarkation	14/05/2023		
Request dates	14/05/2023	30/06/2023	
Monitoring dates	14/05/2023	27/05/2023	
Disembarkation	27/05/2023		
Depart port	27/05/2023		Alanya, Türkiye
Return home	28/05/2023		
Debriefing	01/06/2023	02/06/2023	Ankara, Türkiye

1. Summary of all fishing activities

Table 1: Summary of all Fishing operations

Fishing Op #*	Operation Type**	Date***	Time****		Position*****		Operation monitored by observer (Yes / No)	Fish caught (Alive / Dead / Both / No)	Transfer operation carried out (Yes / No)	N° of transfer operations (excluding voluntary or control)	N° of voluntary and/or control operations	Bycatch landed or observed (Yes / No)	Fish released (Yes / No)*****
			Start	End	Lat	Long							
1	JFO	17/05/2023	07:35	08:10	36.08	35.17	Yes	No	No	0	0	No	No
2	JFO	17/05/2023	11:17	11:56	36.09	35.16	Yes	Alive	Yes	1	0	No	No
3	JFO	21/05/2023	09:26	10:04	36.12	35.25	Yes	No	No	0	0	No	No
4	JFO	21/05/2023	20:40	21:20	36.11	35.26	Yes	Alive	Yes	1	0	No	No
5	JFO	23/05/2023	12:10	13:05	36	35.52	Yes	No	No	0	0	No	No
6	JFO	23/05/2023	16:00	16:35	36.01	35.59	Yes	Alive	Yes	1	0	No	No
7	JFO	25/05/2023	11:58	12:30	35.98	35.59	Yes	No	No	0	0	No	No
8	JFO	25/05/2023	14:25	15:09	35.98	35.6	Yes	No	No	0	0	No	No
9	JFO	26/05/2023	00:25	00:50	35.96	35.55	Yes	Alive	Yes	1	0	No	No

* Fishing operation number: Unique identification field linked to the deployment data set

** Standard Operation / JFO

*** Date as recorded by the observer

**** Time as recorded by the observer

***** Position as recorded by the observer

***** Following a release order

2. Summary of Prior-Transfer Notification, Transfer Authorisation and Release Order records

Table 2: Vessel records of Prior-transfer Notification, Transfer Authorisation and Release Orders.

Fishing Op #*	Prior-Transfer Notification			Transfer Authorisation		Release order			
	BFT #	BFT kg	Verification**	Authorisation. Number	Verification**	Ref. Number	BFT #	BFT kg	Verification**
2	100	20000	Consultation With Vessel Master	TUR-2023/AUT/068	Hardcopy				
4	150	15000	Consultation With Vessel Master	TUR-2023/AUT/080	Hardcopy				
6	120	12000	Consultation With Vessel Master	TUR-2023/AUT/089	Hardcopy				
9	250	15000	Consultation With Vessel Master	TUR-2023/AUT/102	Hardcopy				

* Fishing operation numbers as in Table 1.

** Verification Types: Hardcopy/e-copy control record or verbal confirmation from vessel master

3. Summary of Release Operations

Table 3: Summary of all Release operations

Fishing Op #*	Release Op #	Start		Position		Operation monitored by observer (Yes / No)	Release before or after transfer (Before / After)
		Date	Time	Latitude	Longitude		
N/A							

* Fishing operation as per Table 1.

** Date and time as recorded by the observer

*** Position as recorded by the observer

There were no release operations performed during the deployment period.

Table 4: Vessel estimates for released bluefin tuna

Release Op #*	Vessel estimate**			Release report		
	Estimate of amount released recorded by the vessel (Yes / No)	#	Kg	Release report produced (Yes / No)	Release report document #	Release report validated by observer (Yes / No)
N/A						

* Release operation as per Table 3

** As recorded in the release report

4. Summary of Transfer Activities

Table 5: Transfer Activities

Fishing Op #*	Transfer Op #	Start**		Position***		Towing Vessel Name	Towing Vessel ICCAT #	Towing Cage #	Operation monitored by observer (Yes / No)	ITD Signed by Obs. (Yes / No)
		Date	Time	Lat	Long					
2	1	17/05/2023	17:05	36.1	35.21666667			TUR-XXX-2023-001	Yes	Yes
4	2	21/05/2023	23:00	36.1	36.28333333			TUR-XXX-2023-002	Yes	Yes
6	3	23/05/2023	21:25	35.98333333	35.58333333			TUR-XXX-2023-002	Yes	Yes
9	4	26/05/2023	02:30	35.95	35.56666667			TUR-XXX-2023-003	Yes	Yes

* Fishing operation as per Table 1.

** Date and time as recorded by the observer

*** Position as recorded by the observer

Table 5a: Voluntary and/or Control Transfer Activities

Transfer Op #*	Voluntary / Control Transfer Op #	Type (Voluntary or Control)	Start**		Position***		Receiving Vessel Name	Receiving Vessel ICCAT #	Receiving Cage #	Operation monitored by observer (Yes / No)	ITD Signed by Obs. (Yes / No)
			Date	Time	Lat	Long					
N/A											

* Transfer operation as per Table 5.

** Date and time as recorded by the observer

*** Position as recorded by the observer

Table 6: Video records used to estimate the number of fish transferred.

Fishing Op #*	Transfer Op #**	Voluntary or Control Transfer Op #***	Transfer recorded by Video camera (Yes / No)	Video Quality****	Estimate of amount of BFT based on video (Yes / No)	Cage seals placed on door (Yes / No)	Cage seal identification numbers
2	1		Yes	4	Yes	No	N/A
4	2		Yes	2	Yes	No	N/A
6	3		Yes	2	Yes	No	N/A
9	4		Yes	2	Yes	No	N/A

* Fishing operation as per Table 1.

** Transfer operations as per Table 5.

*** Voluntary/Control transfer operation as per table 5a

**** Rated from 1 to 5 (1 = very poor; 2 = poor, 3 = average; 4= good 5 = excellent)

Table 7: Vessel and Observer estimates transferred tuna

Fishing Op #*	Transfer Op #**	Voluntary or Control Transfer Op #***	Vessel Estimate****		Observer Estimate	
			#	kg	#	kg
2	1		300	32000	312	
4	2		60	5000	60	
6	3		118	12000	112	
9	4		1637	100411	1542	

* Fishing operation as per Table 1.

** Transfer operations as per Table 5.

*** Control/Voluntary transfer operation as per table 5a

**** As recorded in the ITD

The observer was not able to estimate the weight of the transferred tuna.

5. Vessel and Observer Estimate for Total Catch of BFT

Table 8: Total catch records for bluefin tuna

Fishing Op #*	BFT	Vessel Catch Record		Observer Catch Record		Fishing Logbook reference #	BCD reference #	ITD reference #
		# (n)	Wt (kg)	# (n)	Wt (kg)			
1	Live Fish	0	0	0	0	TUR-2023-028-053		
	Dead Fish	0	0	0	0			
2	Live Fish	300	32000	312		TUR-2023-028-002	TR23900008	TUR-2023/006/ ITD
	Dead Fish	0	0	0	0			
3	Live Fish	0	0	0	0	TUR-2023-028-057		
	Dead Fish	0	0	0	0			
4	Live Fish	60	5000	60		TUR-2023-028-005	TR23900016	TUR-2023/017/ ITD
	Dead Fish	0	0	0	0			
5	Live Fish	0	0	0	0	TUR-2023-028-059		
	Dead Fish	0	0	0	0			
6	Live Fish	118	12000	112		TUR-2023-028-009	TR23900024	TUR-2023/026/ ITD
	Dead Fish	0	0	0	0			
7	Live Fish	0	0	0	0	TUR-2023-028-061		
	Dead Fish	0	0	0	0			
8	Live Fish	0	0	0	0	TUR-2023-028-061		
	Dead Fish	0	0	0	0			
9	Live Fish	1637	100411	1542		TUR-2023-028-010	TR23900038	TUR-2023/037/ ITD
	Dead Fish	3	190	3				

* Fishing operation as per Table 1.

** As recorded in the eBCD

Table 9: Records of catches allocated to the vessel by JFO

Date	Fishing Logbook #	Allocated catch*		Catching Vessel Name	Catching Vessel Name ICCAT #
		#	Kg		
17/05/2023	TUR-2023-028-001	130	12499.966		
17/05/2023	TUR-2023-028-002	75	7999.978		
21/05/2023	TUR-2023-028-003	157	16537.455		
21/05/2023	TUR-2023-028-004	65	9999.973		
21/05/2023	TUR-2023-028-005	15	1249.997		
23/05/2023	TUR-2023-028-006	51	4999.987		
23/05/2023	TUR-2023-028-007	77	6249.983		
23/05/2023	TUR-2023-028-008	42	4999.987		
23/05/2023	TUR-2023-028-009	30	2999.992		
26/05/2023	TUR-2023-028-010	410	25102.682		

* As recorded in the logbook

6. By-catch / Other Species Records

Table 10: Catches of other species.

Fishing Op #*	Species**	Discarded		Retained		Released alive from net	Observed in transfer video	Recorded in logbook***
		#	kg	#	kg			
N/A								

* Fishing operation as per Table 1.

** Three letter FAO species Code

*** In line with Rec. 22-12, all interactions with sea turtles must be reported.

7. Checklist of requirements under ICCAT conservation and management measures

Table 11. Summary of potential non-compliances

Potential Non-compliance Event	Operation type and number*
	N/A
N/A	

* Fishing operations as per Table 1.
Release operations as per Table 3.
Transfer operations as per Table 5.
Voluntary / control transfer operations as per Table 5a.

8. Summary of sampling performed

Table 12. Summary of sampling performed

Fishing Op #*	Number of fish measured for Length	Number of fish measured for Weight	Number of biological samples collected	Number of tagged BFT
9	3	0	0	0

* Fishing operation as per Table 1

Table 13. Summary of tag recoveries

Fishing op #*	Type of tag**	Tag number/s	Skin state***	Length	Length type****	Weight	Weight type*****	Biological Sample Collected (Yes/No)	Sample type*****
N/A									

* Fishing operation as per Table 1

** Single spaghetti tag, double spaghetti tag, electronic archival tag, acoustic tag

*** Clean insertion, infected skin or other

**** SFL – Straight forked length / CFL – Curved fork length

***** Weight measures are round weight: weight of the whole fish (RWT); gutted weight: weight without guts and gonads (GWT); gutted and gilled: weight without guts, gonads and gills (GGWT); gutted gilled and tailed: weight without guts, gonads, gills and tail (GGTWT); and dressed weight: weight of fish gutted, head and tail off (DWT). Other, please describe.

***** Fin clip (genetic), muscle tissue (genetic) and/or dorsal fin ray (ageing).

Appendix 1: Potential non-compliant and vessel of interest Vessel sightings

Table 14. Details of vessel sightings

Vessel Name	ICCAT #	Flag	IRCS.	Role*	PNC observed	Notes
		Türkiye		Towing	No	
		Türkiye		Towing	No	
		Türkiye		Towing	No	
		Türkiye		Support	No	
		Türkiye		Support	No	
		Türkiye		Support	No	

* Carrier, Catching, Dive, Farm, Inspection, Support, Towing, Other.

ICCAT ROP-BFT 2023**Observer Deployment Final Report
Deployment on Purse Seine Vessel**

Deployment Request Number: <u>000TR042</u>	
Vessel Name	
Vessel ICCAT Ref. No.	
Vessel Flag:	Türkiye
Vessel Operating Company	
JFO number (N/A if not applicable)	2023-001
JFO catch Allocation Key (N/A if not applicable)	25.27
Observer Name	Suheyla Saygicak
Observer ICCAT ID No	645
Signature	

Deployment details

Activity	Date from (dd/mm/yyyy)	Date to (dd/mm/yyyy)	Comment
Briefing	09/05/2023		Ankara, Türkiye
Date of departure	14/05/2023		
Arrival in port	14/05/2023		Alanya, Türkiye
Embarkation	14/05/2023		
Request dates	15/05/2023	30/06/2023	
Monitoring dates	14/05/2023	26/05/2023	
Disembarkation	26/05/2023		
Depart port	26/05/2023		Tasucu, Türkiye
Return home	26/05/2023		
Debriefing	01/06/2023	02/06/2030	Ankara, Türkiye

1. Summary of all fishing activities

Table 1: Summary of all Fishing operations

Fishing Op #*	Operation Type**	Date***	Time****		Position*****		Operation monitored by observer (Yes / No)	Fish caught (Yes / Dead / Both / No)	Transfer operation carried out (Yes / No)	N° of transfer operations (excluding voluntary or control)	N° of voluntary and/or control operations	Bycatch landed or observed (Yes / No)	Fish released (Yes / No)*****
			Start	End	Lat	Long							
1	JFO	21/05/2023	07:37	08:25	36.12	35.26	Yes	No	No	0	0	No	No
2	JFO	21/05/2023	10:58	11:38	36.11	35.25	Yes	No	No	0	0	No	No
3	JFO	22/05/2023	20:50	21:24	36.03	35.52	Yes	No	No	0	0	No	No
4	JFO	24/05/2023	15:16	15:49	36.03	35.6	Yes	Alive	Yes	1	0	No	No
5	JFO	25/05/2023	00:11	00:46	35.97	35.53	Yes	Alive	Yes	1	0	No	No

* Fishing operation number: Unique identification field linked to the deployment data set

** Standard Operation / JFO

*** Date as recorded by the observer

**** Time as recorded by the observer

***** Position as recorded by the observer

***** Following a release order

2. Summary of Prior-Transfer Notification, Transfer Authorisation and Release Order records

Table 2: Vessel records of Prior-transfer Notification, Transfer Authorisation and Release Orders.

Fishing Op #*	Prior-Transfer Notification			Transfer Authorisation		Release order			
	BFT #	BFT kg	Verification**	Authorisation. Number	Verification**	Ref. Number	BFT #	BFT kg	Verification**
4	400	60000	Hardcopy	TUR-2023/AUT/092	Hardcopy				
5	1000	100000	Hardcopy	TUR-2023/AUT/095	Hardcopy				

* Fishing operation numbers as in Table 1.

** Verification Types: Hardcopy/e-copy control record or verbal confirmation from vessel master

3. Summary of Release Operations

Table 3: Summary of all Release operations

Fishing Op #*	Release Op #	Start		Position		Operation monitored by observer (Yes / No)	Release before or after transfer (Before / After)
		Date	Time	Latitude	Longitude		
N/A							

* Fishing operation as per Table 1.

** Date and time as recorded by the observer

*** Position as recorded by the observer

No release operations performed.

Table 4: Vessel estimates for released bluefin tuna

Release Op #*	Vessel estimate**			Release report		
	Estimate of amount released recorded by the vessel (Yes / No)	#	Kg	Release report produced (Yes / No)	Release report document #	Release report validated by observer (Yes / No)
N/A						

* Release operation as per Table 3

** As recorded in the release report

4. Summary of Transfer Activities

Table 5: Transfer Activities

Fishing Op #*	Transfer Op #	Start**		Position***		Towing Vessel Name	Towing Vessel ICCAT #	Towing Cage #	Operation monitored by observer (Yes / No)	ITD Signed by Obs. (Yes / No)
		Date	Time	Lat	Long					
4	1	24/05/2023	17:23	35.97695	35.61591667			TUR-Axxx-2023-004	Yes	Yes
5	2	25/05/2023	05:48	35.9511	35.57605			TUR-xxx-2023-005	Yes	Yes

* Fishing operation as per Table 1.

** Date and time as recorded by the observer

*** Position as recorded by the observer

Table 5a: Voluntary and/or Control Transfer Activities

Transfer Op #*	Voluntary / Control Transfer Op #	Type (Voluntary or Control)	Start**		Position***		Receiving Vessel Name	Receiving Vessel ICCAT #	Receiving Cage #	Operation monitored by observer (Yes / No)	ITD Signed by Obs. (Yes / No)
			Date	Time	Lat	Long					
N/A											

* Transfer operation as per Table 5.

** Date and time as recorded by the observer

*** Position as recorded by the observer

No voluntary nor control transfer performed.

Table 6: Video records used to estimate the number of fish transferred.

Fishing Op #*	Transfer Op #**	Voluntary or Control Transfer Op #***	Transfer recorded by Video camera (Yes / No)	Video Quality****	Estimate of amount of BFT based on video (Yes / No)	Cage seals placed on door (Yes / No)	Cage seal identification numbers
4	1	0	Yes	4	Yes	No	N/A
5	2	0	Yes	4	Yes	No	N/A

* Fishing operation as per Table 1.

** Transfer operations as per Table 5.

*** Voluntary/Control transfer operation as per table 5a

**** Rated from 1 to 5 (1 = very poor; 2 = poor, 3 = average; 4= good 5 = excellent)

Table 7: Vessel and Observer estimates transferred tuna

Fishing Op #*	Transfer Op #**	Voluntary or Control Transfer Op #***	Vessel Estimate****		Observer Estimate	
			#	Kg	#	kg
4	1		1005	200000	960	
5	2		1493	166195	1558	

* Fishing operation as per Table 1.

** Transfer operations as per Table 5.

*** Control/Voluntary transfer operation as per table 5a

**** As recorded in the ITD

The observer was not able to estimate the weight of the transferred tuna.

5. Vessel and Observer Estimate for Total Catch of BFT

Table 8: Total catch records for bluefin tuna

Fishing Op #*	BFT	Vessel Catch Record**		Observer Catch Record		Fishing Logbook reference #	BCD reference #	ITD reference #
		# (n)	Wt (kg)	# (n)	Wt (kg)			
1	Live Fish	0	0	0	0	TUR-2023-026-57		
1	Dead Fish	0	0	0	0			
2	Live Fish	0	0	0	0	TUR-2023-026-57		
2	Dead Fish	0	0	0	0			
3	Live Fish	0	0	0	0	TUR-2023-026-58		
3	Dead Fish	0	0	0	0			
4	Live Fish	1005	200000	960		TUR-2023-026 001	TR23900030 / MA23900013	TUR-2023/029/ITD
4	Dead Fish	0	0	0	0			
5	Live Fish	1495	166410	1558		TUR-2023-026 002	TR23900034 / MA23900014	TUR-2023/032/ITD
5	Dead Fish	2	215	2				

* Fishing operation as per Table 1.

** As recorded in the eBCD

The observer was not able to independently estimate the weight of the dead fish.

Table 9: Records of catches allocated to the vessel by JFO

Date	Fishing Logbook #	Allocated catch*		Catching Vessel Name	Catching Vessel Name ICCAT #
		#	Kg		
24/05/2023	TUR-2023-026-001	254	50534.584		
25/05/2023	TUR-2023-026-002	378	42047.3		

* As recorded in the logbook

6. By-catch / Other Species Records

Table 10: Catches of other species.

Fishing Op #*	Species**	Discarded		Retained		Released alive from net	Observed in transfer video	Recorded in logbook***
		#	kg	#	kg			
N/A								

* Fishing operation as per Table 1.

** Three letter FAO species Code

*** In line with Rec. 22-12, all interactions with sea turtles must be reported.

No bycatch was observed.

7. Checklist of requirements under ICCAT conservation and management measures

Table 11. Summary of potential non-compliances

Potential Non-compliance Event	Operation type and number*
	N/A
N/A	

* Fishing operations as per Table 1.
Release operations as per Table 3.
Transfer operations as per Table 5.
Voluntary / control transfer operations as per Table 5a.
No PNCs were observed.

8. Summary of sampling performed

Table 12. Summary of sampling performed

Fishing Op #*	Number of fish measured for Length	Number of fish measured for Weight	Number of biological samples collected	Number of tagged BFT
N/A				

* Fishing operation as per Table 1
 No sampling was performed as the dead fish was not landed.

Table 13. Summary of tag recoveries

Fishing op #*	Type of tag**	Tag number/s	Skin state***	Length	Length type****	Weight	Weight type*****	Biological Sample Collected (Yes/No)	Sample type*****
N/A									

* Fishing operation as per Table 1
 ** Single spaghetti tag, double spaghetti tag, electronic archival tag, acoustic tag
 *** Clean insertion, infected skin or other
 **** SFL – Straight forked length / CFL – Curved fork length
 ***** Weight measures are round weight: weight of the whole fish (RWT); gutted weight: weight without guts and gonads (GWT); gutted and gilled: weight without guts, gonads and gills (GGWT); gutted gilled and tailed: weight without guts, gonads, gills and tail (GGTWT); and dressed weight: weight of fish gutted, head and tail off (DWT). Other, please describe.
 ***** Fin clip (genetic), muscle tissue (genetic) and/or dorsal fin ray (ageing).

Appendix 1: Potential non-compliant and vessel of interest Vessel sightings

Table 14. Details of vessel sightings

Vessel Name	ICCAT #	Flag	IRCS.	Role*	PNC observed	Notes
		Türkiye		Towing	No	
		Türkiye		Towing	No	
		Türkiye		Support	No	
		Türkiye		Towing	No	
		Türkiye		Support	No	

* Carrier, Catching, Dive, Farm, Inspection, Support, Towing, Other.

ICCAT ROP-BFT 2023



**Observer Deployment Final Report
Deployment on Purse Seine Vessel**

Deployment Request Number: <u>000TR043</u>	
Vessel Name	
Vessel ICCAT Ref. No.	
Vessel Flag:	Türkiye
Vessel Operating Company	
JFO number (N/A if not applicable)	2023-003
JFO catch Allocation Key (N/A if not applicable)	19.034923
Observer Name	ERDAL KORKAN
Observer ICCAT ID No	640
Signature	

Deployment details

Activity	Date from (dd/mm/yyyy)	Date to (dd/mm/yyyy)	Comment
Briefing	11/05/2023		Ankara, Türkiye
Date of departure	21/05/2020		
Arrival in port	20/05/2023		Antalya, Türkiye
Embarkation	21/05/2023		
Request dates	21/05/2023	27/06/2023	
Monitoring dates	21/05/2023	27/05/2023	
Disembarkation	27/06/2023		
Depart port	27/06/2023		Gerence, Türkiye
Return home	27/06/2023		
Debriefing	05/07/2023	06/07/2023	Ankara, Türkiye

1. Summary of all fishing activities

Table 1: Summary of all Fishing operations

Fishing Op #*	Operation Type**	Date***	Time****		Position*****		Operation monitored by observer (Yes / No)	Fish caught (Alive / Dead / Both / No)	Transfer operation carried out (Yes / No)	N° of transfer operations (excluding voluntary or control)	N° of voluntary and/or control operations	Bycatch landed or observed (Yes / No)	Fish released (Yes / No)*****
			Start	End	Lat	Long							
1	JFO	27/05/2023	21:54	22:22	35.23	13.6	Yes	Alive	Yes	1	0	No	No
2	JFO	29/05/2023	07:40	08:13	35.25	13.63	Yes	Dead	No	0	0	No	No
3	JFO	30/05/2023	14:08	14:33	35.19	13.46	Yes	Alive	Yes	1	0	No	No
4	JFO	31/05/2023	01:33	01:48	35.18	13.46	Yes	No	No	0	0	No	No
5	JFO	31/05/2023	15:47	16:11	35.17	13.41	Yes	No	No	0	0	No	No
6	JFO	31/05/2023	21:42	22:12	35.2	13.39	Yes	No	No	0	0	No	No
7	JFO	03/06/2023	07:06	07:32	35.81	13.58	Yes	Alive	Yes	1	0	No	No
8	JFO	03/06/2023	03:12	03:53	35.15	14.08	Yes	No	No	0	0	No	No
9	JFO	03/06/2023	20:56	21:19	35.23	13.81	Yes	Alive	Yes	1	0	No	No
10	JFO	07/06/2023	10:34	11:08	35.28	14.04	Yes	Alive	Yes	1	0	No	No
11	JFO	07/06/2023	20:11	20:43	35.3	14.02	Yes	Alive	Yes	1	0	No	No
12	JFO	08/06/2023	06:17	06:32	35.17	14.55	Yes	Alive	Yes	1	0	No	No
13	JFO	08/06/2023	14:06	14:47	35.25	14.05	Yes	No	No	0	0	No	No
14	JFO	09/06/2023	15:12	15:33	35.14	14.14	Yes	No	No	0	0	No	No
15	JFO	10/06/2023	02:32	02:47	35.35	13.52	Yes	No	No	0	0	No	No

Fishing Op #*	Operation Type**	Date***	Time****		Position*****		Operation monitored by observer (Yes / No)	Fish caught (Alive / Dead / Both / No)	Transfer operation carried out (Yes / No)	N° of transfer operations (excluding voluntary or control)	N° of voluntary and/or control operations	Bycatch landed or observed (Yes / No)	Fish released (Yes / No)*****
			Start	End	Lat	Long							
16	JFO	10/06/2023	15:48	16:20	35.35	13.81	Yes	No	No	0	0	No	No
17	JFO	12/06/2023	19:56	20:29	35.32	13.74	Yes	No	No	0	0	No	No
18	JFO	13/06/2023	20:14	20:34	35.27	13.51	Yes	Alive	Yes	1	0	No	No
19	JFO	14/06/2023	13:37	14:07	35.14	13.61	Yes	No	No	0	0	No	No
20	JFO	21/06/2023	06:39	06:52	34.4	13.48	Yes	No	No	0	0	No	No

* Fishing operation number: Unique identification field linked to the deployment data set

** Standard Operation / JFO

*** Date as recorded by the observer

**** Time as recorded by the observer

***** Position as recorded by the observer

***** Following a release order

2. Summary of Prior-Transfer Notification, Transfer Authorisation and Release Order records

Table 2: Vessel records of Prior-transfer Notification, Transfer Authorisation and Release Orders.

Fishing Op #*	Prior-Transfer Notification			Transfer Authorisation		Release order			
	BFT #	BFT kg	Verification**	Authorisation. Number	Verification**	Ref. Number	BFT #	BFT kg	Verification**
1	100	10000	Consultation With Vessel Master	TUR-2023/AUT/112	Consultation With Vessel Master				
3	100	13000	Consultation With Vessel Master	TUR-2023/AUT/118	Consultation With Vessel Master				
7	100	13000	Consultation With Vessel Master	TUR-2023/AUT/135	Consultation With Vessel Master				
9	50	10000	Consultation With Vessel Master	TUR-2023/AUT/146	Consultation With Vessel Master				
10	70	9000	Consultation With Vessel Master	TUR-2023/AUT/163	Consultation With Vessel Master				
11	100	14000	Consultation With Vessel Master	TUR-2023/AUT/164	Consultation With Vessel Master				
12	100	13000	Consultation With Vessel Master	TUR-2023/AUT/167	Consultation With Vessel Master				
18	200	30000	Consultation With Vessel Master	TUR-2023/AUT/183	Consultation With Vessel Master				

* Fishing operation numbers as in Table 1.

** Verification Types: Hardcopy/e-copy control record or verbal confirmation from vessel master

3. Summary of Release Operations

Table 3: Summary of all Release operations

Fishing Op #*	Release Op #	Start		Position		Operation monitored by observer (Yes / No)	Release before or after transfer (Before / After)
		Date	Time	Latitude	Longitude		
N/A							

* Fishing operation as per Table 1.

** Date and time as recorded by the observer

*** Position as recorded by the observer

There were no release operations during the deployment period.

Table 4: Vessel estimates for released bluefin tuna

Release Op #*	Vessel estimate**			Release report		
	Estimate of amount released recorded by the vessel (Yes / No)	#	Kg	Release report produced (Yes / No)	Release report document #	Release report validated by observer (Yes / No)
N/A						

* Release operation as per Table 3

** As recorded in the release report

4. Summary of Transfer Activities

Table 5: Transfer Activities

Fishing Op #*	Transfer Op #	Start**		Position***		Towing Vessel Name	Towing Vessel ICCAT #	Towing Cage #	Operation monitored by observer (Yes / No)	ITD Signed by Obs. (Yes / No)
		Date	Time	Lat	Long					
1	1	29/05/2023	01:28	35.2	13.58333333			TUR-XXX-2023-026	Yes	Yes
3	2	30/05/2023	18:54	35.18333333	13.45			TUR-XXX-2023-027	Yes	Yes
7	3	02/06/2023	09:35	35.78333333	13.2			TUR-XXX-2023-025	Yes	Yes
9	4	04/06/2023	07:03	35.25	13.76666667			TUR-XXX-2023-025	Yes	Yes
10	5	07/06/2023	14:34	35.26666667	14.01666667			TUR-XXX-2023-028	Yes	Yes
11	6	07/06/2023	23:02	35.3	14.01666667			TUR-XXX-2023-027	Yes	Yes
12	7	08/06/2023	07:13	35.16666667	14.55			TUR-XXX-2023-026	Yes	Yes
18	8	14/06/2023	05:31	35.28333333	13.48333333			TUN-302-SD	Yes	Yes

* Fishing operation as per Table 1.

** Date and time as recorded by the observer

*** Position as recorded by the observer

Table 5a: Voluntary and/or Control Transfer Activities

Transfer Op #*	Voluntary / Control Transfer Op #	Type (Voluntary or Control)	Start**		Position***		Receiving Vessel Name	Receiving Vessel ICCAT #	Receiving Cage #	Operation monitored by observer (Yes / No)	ITD Signed by Obs. (Yes / No)
			Date	Time	Lat	Long					
N/A											

* Transfer operation as per Table 5.

** Date and time as recorded by the observer

*** Position as recorded by the observer

There were no voluntary nor control operations during the deployment period.

Table 6: Video records used to estimate the number of fish transferred.

Fishing Op #*	Transfer Op #**	Voluntary or Control Transfer Op #***	Transfer recorded by Video camera (Yes / No)	Video Quality****	Estimate of amount of BFT based on video (Yes / No)	Cage seals placed on door (Yes / No)	Cage seal identification numbers
1	1		Yes	3	Yes	No	N/A
3	2		Yes	3	Yes	No	N/A
7	3		Yes	4	Yes	No	N/A
9	4		Yes	3	Yes	No	N/A
10	5		Yes	3	Yes	No	N/A
11	6		Yes	3	Yes	No	N/A
12	7		Yes	4	Yes	No	N/A
18	8		Yes	3	Yes	No	N/A

* Fishing operation as per Table 1.

** Transfer operations as per Table 5.

*** Voluntary/Control transfer operation as per table 5a

**** Rated from 1 to 5 (1 = very poor; 2 = poor, 3 = average; 4= good 5 = excellent)

Table 7: Vessel and Observer estimates transferred tuna

Fishing Op #*	Transfer Op #**	Voluntary or Control Transfer Op #***	Vessel Estimate****		Observer Estimate	
			#	kg	#	kg
1	1		83	10852	90	
3	2		260	29900	245	
7	3		144	25920	144	

Fishing Op #*	Transfer Op #**	Voluntary or Control Transfer Op #***	Vessel Estimate****		Observer Estimate	
			#	kg	#	kg
9	4		83	14942	81	
10	5		134	24120	133	
11	6		38	6838	40	
12	7		35	6300	38	
18	8		420	69302	452	

* Fishing operation as per Table 1.

** Transfer operations as per Table 5.

*** Control/Voluntary transfer operation as per table 5a

**** As recorded in the ITD

The observer was not able to estimate the weight of the transferred tuna.

5. Vessel and Observer Estimate for Total Catch of BFT

Table 8: Total catch records for bluefin tuna

Fishing Op #*	BFT	Vessel Catch Record**		Observer Catch Record		Fishing Logbook reference #	BCD reference #	ITD reference #
		# (n)	Wt (kg)	# (n)	Wt (kg)			
1	Live Fish	83	10852	90		TUR-2023-18-03	TR23900048	TUR-2023/046/ITD
	Dead Fish	0	0	0	0			
2	Live Fish	0	0	0	0	TUR-2022-18-58		
	Dead Fish	2		2				
3	Live Fish	260	29900	245		TUR-2023-18-005	TR23900054	TUR-2023/052/ITD
	Dead Fish	0	0	0	0			
4	Live Fish	0	0	0	0	TUR-2022-18-60		
	Dead Fish	0	0	0	0			
5	Live Fish	0	0	0	0	TUR-2022-18-60		
	Dead Fish	0	0	0	0			
6	Live Fish	0	0	0	0	TUR-2023-18-60		
	Dead Fish	0	0	0	0			
7	Live Fish	144	25920	144		TUR-2023-18-008	TR23900068	TUR-2023/066/ITD
	Dead Fish	0	0	0	0			
8	Live Fish	0	0	0	0	TUR-2023-18-63		
	Dead Fish	0	0	0	0			
9	Live Fish	83	14942	81		TUR-2023-18-010	TR23900076	TUR-2023/075/ITD

Fishing Op #*	BFT	Vessel Catch Record**		Observer Catch Record		Fishing Logbook reference #	BCD reference #	ITD reference #
		# (n)	Wt (kg)	# (n)	Wt (kg)			
	Dead Fish	0	0	0	0			
10	Live Fish	134	24120	133		TUR-2023-18-011	TR23900085	TUR-2023/082/ITD
	Dead Fish	0	0	0	0			
11	Live Fish	38	6838	40		TUR-2023-18-12	TR23900086	TUR-2023/083/ITD
	Dead Fish	0	0	0	0			
12	Live Fish	35	6300	38		TUR-2023-18-013	TR23900089	TUR-2023/086/ITD
	Dead Fish	0	0	0	0			
13	Live Fish	0	0	0	0	TUR-2022-18-68		
	Dead Fish	0	0	0	0			
14	Live Fish	0	0	0	0	TUR-2022-18-69		
	Dead Fish	0	0	0	0			
15	Live Fish	0	0	0	0	TUR-2012-18-70		
	Dead Fish	0	0	0	0			
16	Live Fish	0	0	0	0	TUR-2022-18-70		
	Dead Fish	0	0	0	0			
17	Live Fish	0	0	0	0	TUR-2022-18-72		
	Dead Fish	0	0	0	0			
18	Live Fish	420	69302	452		TUR-2023-18-19	TR23900101	TUR-2023/097/ITD

Fishing Op #*	BFT	Vessel Catch Record**		Observer Catch Record		Fishing Logbook reference #	BCD reference #	ITD reference #
		# (n)	Wt (kg)	# (n)	Wt (kg)			
19	Dead Fish	0	0	0	0	TUR-2023-18-73		
	Live Fish	0	0	0	0			
20	Dead Fish	0	0	0	0	TUR-2023-18-81		
	Live Fish	0	0	0	0			

* Fishing operation as per Table 1.

** As recorded in the eBCD

The vessel did not record the weight of the dead fish for operation 2. The observer was unable to independently estimate the weight of the dead fish.

Table 9: Records of catches allocated to the vessel by JFO

Date	Fishing Logbook #	Allocated catch*		Catching Vessel Name	Catching Vessel Name ICCAT #
		#	Kg		
28/05/2023	TUR-2023-18-001	6	816.979		
28/05/2023	TUR-2023-18-002	23	4723.22		
29/05/2023	TUR-2023-18-003	16	2065.66		
29/05/2023	TUR-2023-18-004	36	4701.626		
30/05/2023	TUR-2023-18-005	49	5691.44		
31/05/2023	TUR-2023-18-006	48	7138.096		
01/06/2023	TUR-2023-18-007	15	2672.122		

Date	Fishing Logbook #	Allocated catch*		Catching Vessel Name	Catching Vessel Name ICCAT #
		#	Kg		
02/06/2023	TUR-2023-18-008	27	4933.85		
03/06/2023	TUR-2023-18-009	69	12334.6		
04/06/2023	TUR-2023-18-010	16	2844.2		
07/06/2023	TUR-2023-18-011	25	4591.22		
07/06/2023	TUR-2023-18-012	7	1301.61		
09/06/2023	TUR-2023-18-013	7	1199.2		
09/06/2023	TUR-2023-18-014	38	6852.572		
09/06/2023	TUR-2023-18-015	32	5822.4		
11/06/2023	TUR-2023-18-016	62	8041.874		
12/06/2023	TUR-2023-18-017	47	6993.81		
12/06/2023	TUR-2023-18-018	85	15212.3		
14/06/2023	TUR-2023-18-019	80	13191.6		
22/06/2023	TUR-2023-18-020	87	13952.979		
25/06/2023	TUR-2023-18-021	57	13752.351		

* As recorded in the logbook

6. By-catch / Other Species Records

Table 10: Catches of other species.

Fishing Op #*	Species**	Discarded		Retained		Released alive from net	Observed in transfer video	Recorded in logbook***
		#	kg	#	kg			
N/A								

* Fishing operation as per Table 1.

** Three letter FAO species Code

*** In line with Rec. 22-12, all interactions with sea turtles must be reported.

There was no bycatch observed during the deployment period.

7. Checklist of requirements under ICCAT conservation and management measures

Table 11. Summary of potential non-compliances

Potential Non-compliance Event	Operation type and number*
	FOP2
FLBI - Incomplete and/or incorrect logbook information (dead fish)	X

* Fishing operations as per Table 1.
 Release operations as per Table 3.
 Transfer operations as per Table 5.
 Voluntary / control transfer operations as per Table 5a.

The 2 dead fish landed following an unsuccessful fishing operation on the 29/05/2023, had not been correctly recorded in the vessel's logbook. Only the number of fish landed was reported by the vessel, not the weight. This is in potential non-compliance with Rec. 21-08; Para 74; Annex 2 which requires that the FAO code together with both the round weight and number of pieces be recorded in the logbook.

8. Summary of sampling performed

Table 12. Summary of sampling performed

Fishing Op #*	Number of fish measured for Length	Number of fish measured for Weight	Number of biological samples collected	Number of tagged BFT
2	2	0	0	0

* Fishing operation as per Table 1

Table 13. Summary of tag recoveries

Fishing op #*	Type of tag**	Tag number/s	Skin state***	Length	Length type****	Weight	Weight type*****	Biological Sample Collected (Yes/No)	Sample type*****
N/A									

* Fishing operation as per Table 1

** Single spaghetti tag, double spaghetti tag, electronic archival tag, acoustic tag

*** Clean insertion, infected skin or other

**** SFL – Straight forked length / CFL – Curved fork length

***** Weight measures are round weight: weight of the whole fish (RWT); gutted weight: weight without guts and gonads (GWT); gutted and gilled: weight without guts, gonads and gills (GGWT); gutted gilled and tailed: weight without guts, gonads, gills and tail (GGTWT); and dressed weight: weight of fish gutted, head and tail off (DWT). Other, please describe.

***** Fin clip (genetic), muscle tissue (genetic) and/or dorsal fin ray (ageing).

There were no tags recovered during the deployment period.

Appendix 1: Potential non-compliant and vessel of interest Vessel sightings

Table 14. Details of vessel sightings

Vessel Name	ICCAT #	Flag	IRCS.	Role*	PNC observed	Notes
		Türkiye		Towing	No	
		EU.Malta		Towing	No	
		Tunisie		Towing	No	
		Türkiye		Towing	No	
		Türkiye		Towing	No	
		TUR		Support	No	
		TUR		Support	NO	

* Carrier, Catching, Dive, Farm, Inspection, Support, Towing, Other.

ICCAT ROP-BFT 2023**Observer Deployment Final Report
Deployment on Purse Seine Vessel**

Deployment Request Number: <u>000TR044</u>	
Vessel Name	
Vessel ICCAT Ref. No.	
Vessel Flag:	Türkiye
Vessel Operating Company	
JFO number (N/A if not applicable)	2023-004
JFO catch Allocation Key (N/A if not applicable)	36.1658
Observer Name	Ziya Aydin
Observer ICCAT ID No	581
Signature	

Deployment details

Activity	Date from (dd/mm/yyyy)	Date to (dd/mm/yyyy)	Comment
Briefing	10/05/2023		Ankara, Türkiye
Date of departure	14/05/2023		
Arrival in port	14/05/2023		Antalya, Türkiye
Embarkation	14/05/2023		
Request dates	14/05/2023	19/06/2023	
Monitoring dates	14/05/2023	17/06/2023	
Disembarkation	17/06/2023		
Depart port	17/06/2023		Antalya, Türkiye
Return home	17/06/2023		
Debriefing	23/06/2023	24/06/2023	Ankara, Türkiye

1. Summary of all fishing activities

Table 1: Summary of all Fishing operations

Fishing Op #*	Operation Type**	Date***	Time****		Position*****		Operation monitored by observer (Yes / No)	Fish caught (Alive / Dead / Both / No)	Transfer operation carried out (Yes / No)	N° of transfer operations (excluding voluntary or control)	N° of voluntary and/or control operations	Bycatch landed or observed (Yes / No)	Fish released (Yes / No)*****
			Start	End	Lat	Long							
1	JFO	19/05/2023	18:05	19:00	35.99	35	Yes	No	No	0	0	No	No
2	JFO	19/05/2023	22:40	23:10	35.98	34.95	Yes	Alive	No	0	0	No	Voluntary
3	JFO	20/05/2023	13:20	13:55	35.92	34.59	Yes	No	No	0	0	No	No
4	JFO	21/05/2023	15:40	16:20	36.12	35.22	Yes	No	No	0	0	No	No
5	JFO	21/05/2023	20:30	21:12	36.11	35.31	Yes	Alive	Yes	1	0	No	No
6	JFO	24/05/2023	06:30	07:08	36.04	35.59	Yes	No	No	0	0	No	No
7	JFO	24/05/2023	18:05	18:30	36.05	35.46	Yes	No	No	0	0	No	No
8	JFO	04/06/2023	20:50	21:13	36.04	35.47	Yes	Alive	Yes	1	0	No	No
9	JFO	25/05/2023	04:20	04:52	35.98	35.58	Yes	Alive	Yes	1	0	No	No
10	JFO	01/06/2023	03:50	04:30	35.84	32.53	Yes	Alive	Yes	1	0	No	No
11	JFO	05/06/2023	15:40	16:10	36.09	32.19	Yes	Alive	Yes	1	0	No	No
12	JFO	09/06/2023	01:54	02:20	36.04	32.19	Yes	Alive	Yes	1	0	No	No
13	JFO	12/06/2023	23:04	23:33	36.22	31.87	Yes	Alive	No	0	0	No	Voluntary
14	JFO	15/06/2023	09:15	09:45	36.53	31.23	Yes	Both	Yes	1	0	No	No
15	JFO	15/06/2023	17:12	17:36	36.53	31.19	Yes	Alive	Yes	1	0	No	No

Fishing Op #*	Operation Type**	Date***	Time****		Position*****		Operation monitored by observer (Yes / No)	Fish caught (Alive / Dead / Both / No)	Transfer operation carried out (Yes / No)	N° of transfer operations (excluding voluntary or control)	N° of voluntary and/or control operations	Bycatch landed or observed (Yes / No)	Fish released (Yes / No)*****
			Start	End	Lat	Long							
16	JFO	16/06/2023	11:56	12:26	36.53	30.92	Yes	No	No	0	0	No	No

* Fishing operation number: Unique identification field linked to the deployment data set

** Standard Operation / JFO

*** Date as recorded by the observer

**** Time as recorded by the observer

***** Position as recorded by the observer

***** Following a release order

2. Summary of Prior-Transfer Notification, Transfer Authorisation and Release Order records

Table 2: Vessel records of Prior-transfer Notification, Transfer Authorisation and Release Orders.

Fishing Op #*	Prior-Transfer Notification			Transfer Authorisation		Release order			
	BFT #	BFT kg	Verification**	Authorisation. Number	Verification**	Ref. Number	BFT #	BFT kg	Verification**
5	50	5000	Consultation With Vessel Master	TUR-2023-AUT-081	Hardcopy				
8	65	6500	Consultation With Vessel Master	TUR-2023-17-093	Hardcopy				
9	45	4500	Consultation With Vessel Master	TUR-2023-AUT-096	Hardcopy				
10	65	8450	Consultation With Vessel Master	TUR-2023-AUT-127	Hardcopy				
11	100	8000	Consultation With Vessel Master	TUR-2023-AUT-154	Hardcopy				
12	40	40000	Consultation With Vessel Master	TUR-2023-AUT-171	Hardcopy				
14	150	12000	Consultation With Vessel Master	TUR-2023-AUT-187	Hardcopy				
15	950	76000	Consultation With Vessel Master	TUR-2023-AUT-188	Hardcopy				

* Fishing operation numbers as in Table 1.

** Verification Types: Hardcopy/e-copy control record or verbal confirmation from vessel master

3. Summary of Release Operations

Table 3: Summary of all Release operations

Fishing Op #*	Release Op #	Start		Position		Operation monitored by observer (Yes / No)	Release before or after transfer (Before / After)
		Date	Time	Latitude	Longitude		
N/A							

* Fishing operation as per Table 1.

** Date and time as recorded by the observer

*** Position as recorded by the observer

There were no release operations during the deployment period.

Table 4: Vessel estimates for released bluefin tuna

Release Op #*	Vessel estimate**			Release report		
	Estimate of amount released recorded by the vessel (Yes / No)	#	Kg	Release report produced (Yes / No)	Release report document #	Release report validated by observer (Yes / No)
N/A						

* Release operation as per Table 3

** As recorded in the release report

4. Summary of Transfer Activities

Table 5: Transfer Activities

Fishing Op #*	Transfer Op #	Start**		Position***		Towing Vessel Name	Towing Vessel ICCAT #	Towing Cage #	Operation monitored by observer (Yes / No)	ITD Signed by Obs. (Yes / No)
		Date	Time	Lat	Long					
5	1	22/05/2023	00:40	36.08333333	35.33333333			TUR-XXX-2023-022	Yes	Yes
8	2	25/05/2023	02:30	36	35.51666667			TUR-XXX-2023-021	Yes	Yes
9	3	25/05/2023	07:05	36	35.5885			TUR-XXX-2023-022	Yes	Yes
10	4	01/06/2023	20:17	35.8	32.51666667			TUR-XXX-2023-024	Yes	Yes
11	5	05/06/2023	18:35	36.08333333	32.18333333			TUR-XXX-2023-024	Yes	Yes
12	6	09/06/2023	07:10	36.03333333	32.18333333			TUR-XXX-2023-024	Yes	Yes
14	7	15/06/2023	11:48	36.03333333	32.18333333			TUR-XXX-2023-022	Yes	Yes
15	8	15/06/2023	18:15	36.03333333	32.18333333			TUR-XXX-2023-023	Yes	Yes

* Fishing operation as per Table 1.

** Date and time as recorded by the observer

*** Position as recorded by the observer

Table 5a: Voluntary and/or Control Transfer Activities

Transfer Op #*	Voluntary / Control Transfer Op #	Type (Voluntary or Control)	Start**		Position***		Receiving Vessel Name	Receiving Vessel ICCAT #	Receiving Cage #	Operation monitored by observer (Yes /No)	ITD Signed by Obs. (Yes/No)
			Date	Time	Lat	Long					
N/A											

* Transfer operation as per Table 5.

** Date and time as recorded by the observer

*** Position as recorded by the observer

There were no voluntary nor control transfer operations during the deployment period.

Table 6: Video records used to estimate the number of fish transferred.

Fishing Op #*	Transfer Op #**	Voluntary or Control Transfer Op #***	Transfer recorded by Video camera (Yes / No)	Video Quality****	Estimate of amount of BFT based on video (Yes / No)	Cage seals placed on door (Yes / No)	Cage seal identification numbers
5	1		Yes	3	Yes	No	N/A
8	2		Yes	3	Yes	No	N/A
9	3		Yes	3	Yes	No	N/A
10	4		Yes	3	Yes	No	N/A
11	5		Yes	3	Yes	No	N/A
12	6		Yes	4	Yes	No	N/A
14	7		Yes	4	Yes	No	N/A
15	8		Yes	4	Yes	No	N/A

* Fishing operation as per Table 1.

** Transfer operations as per Table 5.

*** Voluntary/Control transfer operation as per table 5a

**** Rated from 1 to 5 (1 = very poor; 2 = poor, 3 = average; 4= good 5 = excellent)

Table 7: Vessel and Observer estimates transferred tuna

Fishing Op #*	Transfer Op #**	Voluntary or Control Transfer Op #***	Vessel Estimate****		Observer Estimate	
			#	kg	#	kg
5	1		45	5842	45	
8	2		27	3510	28	
9	3		60	7742	56	
10	4		180	32400	176	
11	5		100	8000	98	
12	6		250	20000	262	
14	7		112	26972	117	
15	8		1000	80000	937	

* Fishing operation as per Table 1.

** Transfer operations as per Table 5.

*** Control/Voluntary transfer operation as per table 5a

**** As recorded in the ITD

The observer was not able to estimate the weight of the transferred tuna.

5. Vessel and Observer Estimate for Total Catch of BFT

Table 8: Total catch records for bluefin tuna

Fishing Op #*	BFT	Vessel Catch Record**		Observer Catch Record		Fishing Logbook reference #	BCD reference #	ITD reference #
		# (n)	Wt (kg)	# (n)	Wt (kg)			
1	Live Fish	0	0	0	0	TUR-2023-17-55		
	Dead Fish	0	0	0	0			
2	Live Fish	0	0	0	0	TUR-2023-17-56		
	Dead Fish	0	0	0	0			
3	Live Fish	0	0	0	0	TUR-2023-17-57		
	Dead Fish	0	0	0	0			
4	Live Fish	0	0	0	0	TUR-2013-17-58		
	Dead Fish	0	0	0	0			
5	Live Fish	45	5842	45		TUR-2023-17-004	TR23900017	TUR-2023-018-ITD
	Dead Fish	0	0	0	0			
6	Live Fish	0	0	0	0	TUR-2023-17-62		
	Dead Fish	0	0	0	0			
7	Live Fish	0	0	0	0	TUR-2023-17-63		
	Dead Fish	0	0	0	0			
8	Live Fish	27	3510	28		TUR-2023-17-07	TR23900031	TUR-2023-030-ITD
	Dead Fish	0	0	0	0			
9	Live Fish	60	7742	56		TUR-2023-17-008	TR23900033	TUR-2023-033-ITD

Fishing Op #*	BFT	Vessel Catch Record**		Observer Catch Record		Fishing Logbook reference #	BCD reference #	ITD reference #
		# (n)	Wt (kg)	# (n)	Wt (kg)			
10	Dead Fish	0	0	0	0	TUR-2023-17-011	TR23900065	TUR-2023-061-ITD
	Live Fish	180	32400	176				
11	Dead Fish	0	0	0	0	TUR-20230-014	TR23900082	TUR-2023-080-ITD
	Live Fish	100	8000	98				
12	Dead Fish	0	0	0	0	TUR-2023-17-015	TR23900093	TUR-2023-90-ITD
	Live Fish	250	20000	262				
13	Dead Fish	0	0	0	0	TUR-2023-17-83		
	Live Fish	0	0	0	0			
14	Dead Fish	1	30	1		TUR-2023-17-017	TR23900103	TUR-2023-099-ITD
	Live Fish	111	26942	117				
15	Dead Fish	0	0	0	0	TUR-2023-17-018	TR23900104	TUR-2023-100-ITD
	Live Fish	1000	80000	937				
16	Dead Fish	0	0	0	0	TUR-2023-17-88		
	Live Fish	0	0	0	0			

* Fishing operation as per Table 1.

** As recorded in the eBCD

The observer was unable to independently estimate the weight of the dead fish.

Table 9: Records of catches allocated to the vessel by JFO

Date	Fishing Logbook #	Allocated catch*		Catching Vessel Name	Catching Vessel Name ICCAT #
		#	Kg		
16/05/2023	TUR-2023-17-01	16	2068.684		
21/05/2023	TUR-2023-17-02	15	1975.376		
21/05/2023	TUR-2023-17-03	5	564.91		
22/05/2023	TUR-2023-17-04	17	2112.806		
23/05/2023	TUR-2023-17-06	8	1046.66		
23/05/2023	TUR-223-17-05	5	663.281		
25/05/2023	TUR-2023-17-07	10	1269.42		
25/05/2023	TUR-2023-17-08	22	2799.956		
25/05/2023	TUR-2023-17-09	11	1363.451		
1/06/2023	TUR-2023-17-10	6	1106.673		
1/06/2023	TUR-2023-17-11	65	11717.72		
5/06/2023	TUR-2023-17-12	6	1040.852		
5/06/2023	TUR-2023-17-13	11	925.844		
5/06/2023	TUR-2023-17-14	36	2893.264		
9/06/2023	TUR-2023-17-15	90	7233.16		
14/06/2023	TUR-2023-17-16	430	34429.842		
15/06/2023	TUR-2023-17-17	40	9754.639		
15/06/2023	TUR-2023-17-18	362	28932.64		

Date	Fishing Logbook #	Allocated catch*		Catching Vessel Name	Catching Vessel Name ICCAT #
		#	Kg		
16/06/2023	TUR-2023-17-19	200	15999.388		
16/06/2023	TUR-2023-17-20	71	16862.666		
16/06/2023	TUR-2023-17-21	243	29423.565		

* As recorded in the logbook

6. By-catch / Other Species Records

Table 10: Catches of other species.

Fishing Op #*	Species**	Discarded		Retained		Released alive from net	Observed in transfer video	Recorded in logbook***
		#	kg	#	kg			
N/A								

* Fishing operation as per Table 1.

** Three letter FAO species Code

*** In line with Rec. 22-12, all interactions with sea turtles must be reported.

There was no bycatch observed during the deployment period.

7. Checklist of requirements under ICCAT conservation and management measures

Table 11. Summary of potential non-compliances

Potential Non-compliance Event	Operation type and number*
	N/A
N/A	

* Fishing operations as per Table 1.
 Release operations as per Table 3.
 Transfer operations as per Table 5.
 Voluntary / control transfer operations as per Table 5a.
 There were no PNCs observed during the deployment period.

8. Summary of sampling performed

Table 12. Summary of sampling performed

Fishing Op #*	Number of fish measured for Length	Number of fish measured for Weight	Number of biological samples collected	Number of tagged BFT
14	1	0	0	0

* Fishing operation as per Table 1

Table 13. Summary of tag recoveries

Fishing op #*	Type of tag**	Tag number/s	Skin state***	Length	Length type****	Weight	Weight type*****	Biological Sample Collected (Yes/No)	Sample type*****
N/A									

* Fishing operation as per Table 1

** Single spaghetti tag, double spaghetti tag, electronic archival tag, acoustic tag

*** Clean insertion, infected skin or other

**** SFL – Straight forked length / CFL – Curved fork length

***** Weight measures are round weight: weight of the whole fish (RWT); gutted weight: weight without guts and gonads (GWT); gutted and gilled: weight without guts, gonads and gills (GGWT); gutted gilled and tailed: weight without guts, gonads, gills and tail (GGTWT); and dressed weight: weight of fish gutted, head and tail off (DWT). Other, please describe.

***** Fin clip (genetic), muscle tissue (genetic) and/or dorsal fin ray (ageing).

There were no tags recovered during the deployment period.

Appendix 1: Potential non-compliant and vessel of interest Vessel sightings

Table 14. Details of vessel sightings

Vessel Name	ICCAT #	Flag	IRCS.	Role*	PNC observed	Notes
		Türkiye		Towing	No	
		Türkiye		Towing	No	
		Türkiye				Inspected
		Türkiye		Towing	No	
		Türkiye		Towing	No	

* Carrier, Catching, Dive, Farm, Inspection, Support, Towing, Other.

ICCAT ROP-BFT 2023



**Observer Deployment Final Report
Deployment on Purse Seine Vessel**

Deployment Request Number: <u>000TR045</u>	
Vessel Name	
Vessel ICCAT Ref. No.	
Vessel Flag:	Türkiye
Vessel Operating Company	.
JFO number (N/A if not applicable)	2023-003
JFO catch Allocation Key (N/A if not applicable)	30.277026
Observer Name	Denizcan DURGUN
Observer ICCAT ID No	328
Signature	

Deployment details

Activity	Date from (dd/mm/yyyy)	Date to (dd/mm/yyyy)	Comment
Briefing	12/05/2023		Ankara, Türkiye
Date of departure	20/05/2023		
Arrival in port	20/05/2023		Cesme, Türkiye
Embarkation	20/05/2023		
Request dates	20/05/2023	27/06/2023	
Monitoring dates	20/05/2023	27/06/2023	
Disembarkation	27/06/2023		
Depart port	27/06/2023		Cesme, Türkiye
Return home	27/06/2023		
Debriefing	05/07/2023	06/07/2023	Ankara, Türkiye

The observer disembarked the vessel by transfer at sea onto the Tuncay XXXun-7(AT000TUR07658) on 27/06.

1. Summary of all fishing activities

Table 1: Summary of all Fishing operations

Fishing Op #*	Operation Type**	Date***	Time****		Position*****		Operation monitored by observer (Yes / No)	Fish caught (Alive / Dead / Both / No)	Transfer operation carried out (Yes / No)	N° of transfer operations (excluding voluntary or control)	N° of voluntary and/or control operations	Bycatch landed or observed (Yes / No)	Fish released (Yes / No)*****
			Start	End	Lat	Long							
1	JFO	28/05/2023	01:20	01:55	35.27	13.68	Yes	Alive	Yes	1	0	No	No
2	JFO	29/05/2023	06:25	06:55	35.28	13.67	Yes	Alive	Yes	1	0	No	No
3	JFO	31/05/2023	01:10	01:52	35.2	13.47	Yes	No	No	0	0	No	No
4	JFO	31/05/2023	15:05	15:50	35.19	13.38	Yes	No	No	0	0	No	No
5	JFO	31/05/2023	21:25	22:04	35.18	13.41	Yes	No	No	0	0	No	No
6	JFO	02/06/2023	04:16	05:02	35.8	13.59	Yes	No	No	0	0	No	No
7	JFO	03/06/2023	20:53	21:33	35.21	13.71	Yes	No	No	0	0	No	No
8	JFO	07/06/2023	10:58	11:30	35.26	14.01	Yes	No	No	0	0	No	No
9	JFO	07/06/2023	18:26	19:05	35.29	13.99	Yes	No	No	0	0	No	No
10	JFO	08/06/2023	00:28	00:57	35.29	14.05	Yes	Dead	No	0	0	No	No
11	JFO	08/06/2023	13:13	14:07	35.28	14.07	Yes	No	No	0	0	No	No
12	JFO	08/06/2023	21:28	22:00	35.32	14.04	Yes	Alive	Yes	1	0	No	No
13	JFO	10/06/2023	22:26	22:56	35.26	13.61	Yes	Alive	Yes	1	1	No	No
14	JFO	12/06/2023	19:51	20:22	35.3	13.65	Yes	Alive	No	0	0	No	Voluntary
15	JFO	14/06/2023	13:29	13:56	35.17	13.59	Yes	Alive	No	0	0	No	Voluntary

Fishing Op #*	Operation Type**	Date***	Time****		Position*****		Operation monitored by observer (Yes / No)	Fish caught (Alive / Dead / Both / No)	Transfer operation carried out (Yes / No)	N° of transfer operations (excluding voluntary or control)	N° of voluntary and/or control operations	Bycatch landed or observed (Yes / No)	Fish released (Yes / No)*****
			Start	End	Lat	Long							
16	JFO	22/06/2023	17:02	17:20	35.46	11.44	Yes	Alive	Yes	1	0	No	No
17	JFO	25/06/2023	11:45	12:05	35.92	20.52	Yes	Alive	Yes	1	0	No	No

* Fishing operation number: Unique identification field linked to the deployment data set

** Standard Operation / JFO

*** Date as recorded by the observer

**** Time as recorded by the observer

***** Position as recorded by the observer

***** Following a release order

2. Summary of Prior-Transfer Notification, Transfer Authorisation and Release Order records

Table 2: Vessel records of Prior-transfer Notification, Transfer Authorisation and Release Orders.

Fishing Op #*	Prior-Transfer Notification			Transfer Authorisation		Release order			
	BFT #	BFT kg	Verification**	Authorisation. Number	Verification**	Ref. Number	BFT #	BFT kg	Verification**
1	60	6000	Hardcopy	TUR-2023/AUT/109	Consultation With Vessel Master				
2	50	8000	Hardcopy	TUR-2023/AUT/115	Consultation With Vessel Master				
12	150	20000	Hardcopy	TUR-2023/AUT/169	Consultation With Vessel Master				
13	150	20000	Hardcopy	TUR-2023/AUT/177	Consultation With Vessel Master				
16	200	30000	Hardcopy	TUR-2023/AUT/200	Consultation With Vessel Master				
17	200	20000	Hardcopy	TUR-2023/AUT/202	Consultation With Vessel Master				

* Fishing operation numbers as in Table 1.

** Verification Types: Hardcopy/e-copy control record or verbal confirmation from vessel master

3. Summary of Release Operations

Table 3: Summary of all Release operations

Fishing Op #*	Release Op #	Start		Position		Operation monitored by observer (Yes / No)	Release before or after transfer (Before / After)
		Date	Time	Latitude	Longitude		
N/A							

* Fishing operation as per Table 1.

** Date and time as recorded by the observer

*** Position as recorded by the observer

There were no release orders during the deployment period.

Table 4: Vessel estimates for released bluefin tuna

Release Op #*	Vessel estimate**			Release report		
	Estimate of amount released recorded by the vessel (Yes / No)	#	Kg	Release report produced (Yes / No)	Release report document #	Release report validated by observer (Yes / No)
N/A						

* Release operation as per Table 3

** As recorded in the release report

4. Summary of Transfer Activities

Table 5: Transfer Activities

Fishing Op #*	Transfer Op #	Start**		Position***		Towing Vessel Name	Towing Vessel ICCAT #	Towing Cage #	Operation monitored by observer (Yes/No)	ITD Signed by Obs. (Yes/No)
		Date	Time	Lat	Long					
1	1	28/05/2023	19:30	35.267	13.6333			TUR-XXX-2023-026	Yes	Yes
2	2	29/05/2023	15:15	35.283	13.6333			TUR-XXX-2023-026	Yes	Yes
12	3	09/06/2023	00:21	35.3167	14.0333			TUR-XXX-2023-025	Yes	Yes
13	4	11/06/2023	06:40	35.2833	13.5833			TUN-301-SD	Yes	No
16	5	22/06/2023	18:03	35.4333	11.4333			TUN-302-SD	Yes	Yes
17	6	25/06/2023	13:28	35.9333	20.5167			TUR-XXX-2023-025	Yes	Yes

* Fishing operation as per Table 1.

** Date and time as recorded by the observer

*** Position as recorded by the observer

The video camera for transfer operation 4 was defective and a voluntary transfer was carried out.

Table 5a: Voluntary and/or Control Transfer Activities

Transfer Op #*	Voluntary / Control Transfer Op #	Type (Voluntary or Control)	Start**		Position***		Receiving Vessel Name	Receiving Vessel ICCAT #	Receiving Cage #	Operation monitored by observer (Yes/No)	ITD Signed by Obs. (Yes/No)
			Date	Time	Lat	Long					
4	1	Voluntary	11/06/2023	16:14	35.2817	13.5733			TUN-302-XXX	Yes	Yes

* Transfer operation as per Table 5.

** Date and time as recorded by the observer

*** Position as recorded by the observer

Table 6: Video records used to estimate the number of fish transferred.

Fishing Op #*	Transfer Op #**	Voluntary or Control Transfer Op #***	Transfer recorded by Video camera (Yes / No)	Video Quality****	Estimate of amount of BFT based on video (Yes / No)	Cage seals placed on door (Yes / No)	Cage seal identification numbers
1	1		Yes	3	Yes	No	N/A
2	2		Yes	4	Yes	No	N/A
12	3		Yes	1	Yes	No	N/A
13	4		Yes	4	No	No	N/A
13	4	1	Yes	4	Yes	No	N/A
16	5		Yes	4	Yes	No	N/A
17	6		Yes	4	Yes	No	N/A

* Fishing operation as per Table 1.

** Transfer operations as per Table 5.

*** Voluntary/Control transfer operation as per table 5a

**** Rated from 1 to 5 (1 = very poor; 2 = poor, 3 = average; 4= good 5 = excellent)

Table 7: Vessel and Observer estimates transferred tuna

Fishing Op #*	Transfer Op #**	Voluntary or Control Transfer Op #***	Vessel Estimate****		Observer Estimate	
			#	kg	#	kg
1	1		120	15600	109	
2	2		190	24700	197	
12	3		200	36000	214	
13	4	1	325	42248	341	

Fishing Op #*	Transfer Op #**	Voluntary or Control Transfer Op #***	Vessel Estimate****		Observer Estimate	
			#	kg	#	kg
16	5		458	73302	419	
17	6		301	72248	300	

* Fishing operation as per Table 1.

** Transfer operations as per Table 5.

*** Control/Voluntary transfer operation as per table 5a

**** As recorded in the ITD

The observer was not able to estimate the weight of the transferred tuna.

Vessel and Observer Estimate for Total Catch of BFT

Table 8: Total catch records for bluefin tuna

Fishing Op #*	BFT	Vessel Catch Record**		Observer Catch Record		Fishing Logbook reference #	BCD reference #	ITD reference #
		# (n)	Wt (kg)	# (n)	Wt (kg)			
1	Live Fish	120	15600	109		TUR-2023-22-002	TR23900045	TUR-2023/043/ITD
	Dead Fish	0	0	0	0			
2	Live Fish	190	24700	197		TUR-2023-22-004	TR23900051	TUR-2023/049/ITD
	Dead Fish	0	0	0	0			
3	Live Fish	0	0	0	0	TUR-2023-22-061		
	Dead Fish	0	0	0	0			
4	Live Fish	0	0	0	0	TUR-2023-22-061		
	Dead Fish	0	0	0	0			
5	Live Fish	0	0	0	0	TUR-2023-22-061		
	Dead Fish	0	0	0	0			
6	Live Fish	0	0	0	0	TUR-2023-22-063		
	Dead Fish	0	0	0	0			
7	Live Fish	0	0	0	0	TUR-2023-22-064		
	Dead Fish	0	0	0	0			
8	Live Fish	0	0	0	0	TUR-2023-22-068		
	Dead Fish	0	0	0	0			
9	Live Fish	0	0	0	0	TUR-2023-22-068		

Fishing Op #*	BFT	Vessel Catch Record**		Observer Catch Record		Fishing Logbook reference #	BCD reference #	ITD reference #
		# (n)	Wt (kg)	# (n)	Wt (kg)			
	Dead Fish	0	0	0	0			
10	Live Fish	0	0	0	0	TUR-2023-22-069		
	Dead Fish	9		9				
11	Live Fish	0	0	0	0	TUR-2023-22-069		
	Dead Fish	0	0	0	0			
12	Live Fish	200	36000	214		TUR-2023-22-016	TR23900091	TUR-2023/088/ITD
	Dead Fish	0	0	0	0			
13	Live Fish	325	42248	341		TUR-2023-22-016	TR23900097	TUR-2023/093/ITD
	Dead Fish	0	0	0	0			
14	Live Fish	0	0	0	0	TUR-2023-22-073		
	Dead Fish	0	0	0	0			
15	Live Fish	0	0	0	0	TUR-2023-22-075		
	Dead Fish	0	0	0	0			
16	Live Fish	458	73302	419		TUR-2023-22-020	TR23900115	TUR-2023/104/ITD
	Dead Fish	0	0	0	0			
17	Live Fish	301	72248	300		TUR-2023-22-021	TR23900116	TUR-2023/106/ITD
	Dead Fish	0	0	0	0			

* Fishing operation as per Table 1.

** As recorded in the logbook.

The vessel did not record the weight of the dead fish in operation 9. The observer was unable to independently estimate the weight of these dead fish.

Table 9: Records of catches allocated to the vessel by JFO

Date	Fishing Logbook #	Allocated catch*		Catching Vessel Name	Catching Vessel Name ICCAT #
		#	Kg		
27/05/2023	TUR-2023-22-003	25	3285.663		
28/05/2023	TUR-2023-22-001	10	1299.49		
28/05/2023	TUR-2023-22-002	36	4723.22		
29/05/2023	TUR-2023-22-004	57	7478.425		
30/05/2023	TUR-2023-22-005	79	9052.831		
31/05/2023	TUR-2023-22-006	76	11353.885		
01/06/2023	TUR-2023-22-007	23	4250.29		
02/06/2023	TUR-2023-22-008	44	7847.805		
03/06/2023	TUR-2023-22-009	109	19619.5		
03/06/2023	TUR-2023-22-010	25	4523.993		
07/06/2023	TUR-2023-22-011	41	7302.819		
07/06/2023	TUR-2023-22-012	12	2070.343		
08/06/2023	TUR-2023-22-013	10	1907.453		
08/06/2023	TUR-2023-22-014	61	10899.729		
08/06/2023	TUR-2023-22-015	52	9261.137		
10/06/2023	TUR-2023-22-016	98	12791.438		
10/06/2023	TUR-2023-22-017	74	11124.4		
12/06/2023	TUR-2023-22-018	134	24196.8		

Date	Fishing Logbook #	Allocated catch*		Catching Vessel Name	Catching Vessel Name ICCAT #
		#	Kg		
13/06/2023	TUR-2023-22-019	127	20982.6		
22/06/2023	TUR-2023-22-020	139	22193.666		
25/06/2023	TUR-2023-22-021	91	21874.546		

* As recorded in the logbook

5. By-catch / Other Species Records

Table 10: Catches of other species.

Fishing Op #*	Species**	Discarded		Retained		Released alive from net	Observed in transfer video	Recorded in logbook***
		#	kg	#	kg			
N/A								

* Fishing operation as per Table 1.

** Three letter FAO species Code

*** In line with Rec. 22-12, all interactions with sea turtles must be reported.

There was no bycatch observed during the deployment period.

6. Checklist of requirements under ICCAT conservation and management measures

Table 11. Summary of potential non-compliances

Potential Non-compliance Event	Operation type and number*
	FOP10
FLBI - Incomplete and/or incorrect logbook information	X

* Fishing operations as per Table 1.
 Release operations as per Table 3.
 Transfer operations as per Table 5.
 Voluntary / control transfer operations as per Table 5a.

The 9 dead fish reported and recorded by the observer following an unsuccessful fishing operation on the 08/06/2023, had not been correctly recorded in the vessel's logbook. Only the number of fish landed was reported by the vessel, not the weight. This is in potential non-compliance with Rec. 21-08; Para 74; Annex 2 which requires that the FAO code together with both the round weight and number of pieces be recorded in the logbook.

7. Summary of sampling performed

Table 12. Summary of sampling performed

Fishing Op #*	Number of fish measured for Length	Number of fish measured for Weight	Number of biological samples collected	Number of tagged BFT
10	9	0	0	0

* Fishing operation as per Table 1

Table 13. Summary of tag recoveries

Fishing op #*	Type of tag**	Tag number/s	Skin state***	Length	Length type****	Weight	Weight type*****	Biological Sample Collected (Yes/No)	Sample type*****
N/A									

* Fishing operation as per Table 1

** Single spaghetti tag, double spaghetti tag, electronic archival tag, acoustic tag

*** Clean insertion, infected skin or other

**** SFL – Straight forked length / CFL – Curved fork length

***** Weight measures are round weight: weight of the whole fish (RWT); gutted weight: weight without guts and gonads (GWT); gutted and gilled: weight without guts, gonads and gills (GGWT); gutted gilled and tailed: weight without guts, gonads, gills and tail (GGTWT); and dressed weight: weight of fish gutted, head and tail off (DWT). Other, please describe.

***** Fin clip (genetic), muscle tissue (genetic) and/or dorsal fin ray (ageing).

There were no tags recovered during the deployment period.

Appendix 1: Potential non-compliant and vessel of interest Vessel sightings

Table 14. Details of vessel sightings

Vessel Name	ICCAT #	Flag	IRCS.	Role*	PNC observed	Notes
		Türkiye		Towing	No	
		Türkiye		Support	No	
		Türkiye		Support	No	
		Libya		Catching	No	The vessel had a close encounter with the Al Hares-2 at 12:24 on 30/05/2023 which almost led to a collision. The observer videoed this encounter
		Türkiye		Towing	No	
		Tunisie		Towing	No	
		Tunisie		Towing	No	

* Carrier, Catching, Dive, Farm, Inspection, Support, Towing, Other.

ICCAT ROP-BFT 2023**Observer Deployment Final Report
Deployment on Purse Seine Vessel**

Deployment Request Number: <u>000TR046</u>	
Vessel Name	
Vessel ICCAT Ref. No.	
Vessel Flag:	Türkiye
Vessel Operating Company	
JFO number (N/A if not applicable)	2023-004
JFO catch Allocation Key (N/A if not applicable)	18.436
Observer Name	ALI TEMUR
Observer ICCAT ID No	440
Signature	

Deployment details

Activity	Date from (dd/mm/yyyy)	Date to (dd/mm/yyyy)	Comment
Briefing	10/05/2023		Ankara, Türkiye
Mobilisation	14/05/2023		
Arrival in port	14/05/2023		Antalya, Türkiye
Embarkation	14/05/2023		
Request Dates	14/05/2023	19/06/2023	
Monitoring	14/05/2023	17/06/2023	
Disembarkation	17/06/2023		
Depart port	17/06/2023		Antalya, Türkiye
Return Home	17/06/2023		
Debriefing	23/06/2023	24/06/2023	Ankara, Türkiye

1. Summary of all fishing activities

Table 1: Summary of all Fishing operations

Fishing Op #*	Operation Type**	Date***	Time****		Position*****		Operation monitored by observer (Yes /No)	Fish caught (Alive / Dead / Both/No)	Transfer operation carried out (Yes/No)	N° of transfer operations (excluding voluntary or control)	N° of voluntary and/or control operations	Bycatch landed or observed (Yes / No)	Fish released (Yes / No)*****
			Start	End	Lat	Long							
1	JFO	19/05/2023	17:12	17:46	35.98	34.97	Yes	No	No	0	0	No	No
2	JFO	19/05/2023	22:05	22:31	35.98	34.97	Yes	No	No	0	0	No	No
3	JFO	20/05/2023	11:04	11:34	35.95	35.01	Yes	No	No	0	0	No	No
4	JFO	20/05/2023	21:07	21:37	36.11	35.13	Yes	Alive	Yes	1	0	No	No
5	JFO	21/05/2023	12:49	13:22	36.08	35.24	Yes	Alive	Yes	1	0	No	No
6	JFO	23/05/2023	16:04	16:36	36	35.57	Yes	No	No	0	0	No	No
7	JFO	24/05/2023	05:48	06:24	36.02	35.59	Yes	No	No	0	0	No	No
8	JFO	24/05/2023	15:12	15:49	36.03	35.49	Yes	No	No	0	0	No	No
9	JFO	25/05/2023	03:33	04:01	35.99	35.55	Yes	No	No	0	0	No	No
10	JFO	31/05/2023	23:15	23:53	35.89	32.54	Yes	Alive	Yes	1	0	No	No
11	JFO	05/06/2023	03:29	04:07	36.07	32.24	Yes	Alive	Yes	1	0	No	No
12	JFO	09/06/2023	01:30	02:07	36.04	32.2	Yes	No	No	0	0	No	No
13	JFO	12/06/2023	18:12	18:47	36.21	31.92	Yes	No	No	0	0	No	No
14	JFO	16/06/2023	13:11	13:41	36.54	30.91	Yes	Alive	Yes	1	0	No	No

* Fishing operation number: Unique identification field linked to the deployment data set

** Standard Operation / JFO

*** Date as recorded by the observer

- **** Time as recorded by the observer
- ***** Position as recorded by the observer
- ***** Following a release order

2. Summary of Prior-Transfer Notification, Transfer Authorisation and Release Order records

Table 2: Vessel records of Prior-transfer Notification, Transfer Authorisation and Release Orders.

Fishing Op #*	Prior-Transfer Notification			Transfer Authorisation		Release order			
	BFT #	BFT kg	Verification**	Authorisation. Number	Verification**	Ref. Number	BFT #	BFT kg	Verification**
4	95	3600	Hardcopy	TUR-2023/AUT/073	Hardcopy				
5	25	2500	Hardcopy	TUR-2023/AUT/077	Hardcopy				
10	70	8400	Hardcopy	TUR-2023/AUT/126	Hardcopy				
11	100	18000	Hardcopy	TUR-2023/AUT/150	Hardcopy				
14	190	45600	Hardcopy	TUR-2023/AUT/193	Hardcopy				

* Fishing operation numbers as in Table 1.

** Verification Types: Hardcopy/e-copy control record or verbal confirmation from vessel master

3. Summary of Release Operations

Table 3: Summary of all Release operations

Fishing Op #*	Release Op #	Start		Position		Operation monitored by observer (Yes / No)	Release before or after transfer (Before / After)
		Date	Time	Latitude	Longitude		
N/A							

* Fishing operation as per Table 1.

** Date and time as recorded by the observer

*** Position as recorded by the observer

There were no release operations during the deployment period.

Table 4: Vessel estimates for released bluefin tuna

Release Op #*	Vessel estimate**			Release report		
	Estimate of amount released recorded by the vessel (Yes / No)	#	Kg	Release report produced (Yes / No)	Release report document #	Release report validated by observer (Yes / No)
N/A						

* Release operation as per Table 3

** As recorded in the release report

4. Summary of Transfer Activities

Table 5: Transfer Activities

Fishing Op #*	Transfer Op #	Start**		Position***		Towing Vessel Name	Towing Vessel ICCAT #	Towing Cage #	Operation monitored by observer (Yes /No)	ITD Signed by Obs. (Yes/No)
		Date	Time	Lat	Long					
4	1	21/05/2023	01:40	36.11666667	35.13333333			TUR-xx2023-022	Yes	Yes
5	2	21/05/2023	19:25	36.06666667	35.23333333			TUR-xxx-2023-022	Yes	Yes
10	3	01/06/2023	10:50	35.9	32.5			TUR-xxx-2023-024	Yes	Yes
11	4	05/06/2023	07:55	36.08333333	32.21666667			TUR-xxx-2023-024	Yes	Yes
14	5	16/06/2023	14:02	36.53333333	30.9			TUR-xxx-2023-023	Yes	Yes

* Fishing operation as per Table 1.

** Date and time as recorded by the observer

*** Position as recorded by the observer

Table 5a: Voluntary and/or Control Transfer Activities

Transfer Op #*	Voluntary / Control Transfer Op #	Type (Voluntary or Control)	Start**		Position***		Receiving Vessel Name	Receiving Vessel ICCAT #	Receiving Cage #	Operation monitored by observer (Yes /No)	ITD Signed by Obs. (Yes/No)
			Date	Time	Lat	Long					
N/A											

* Transfer operation as per Table 5.

** Date and time as recorded by the observer

*** Position as recorded by the observer

There were no voluntary nor control transfer operations during the deployment period.

Table 6: Video records used to estimate the number of fish transferred.

Fishing Op #*	Transfer Op #**	Voluntary or Control Transfer Op #***	Transfer recorded by Video camera (Yes / No)	Video Quality****	Estimate of amount of BFT based on video (Yes / No)	Cage seals placed on door (Yes / No)	Cage seal identification numbers
4	1		Yes	3	Yes	No	N/A
5	2		Yes	3	Yes	No	N/A
10	3		Yes	4	Yes	No	N/A
11	4		Yes	4	Yes	No	N/A
14	5		Yes	4	Yes	No	N/A

* Fishing operation as per Table 1.

** Transfer operations as per Table 5.

*** Voluntary/Control transfer operation as per table 5a

**** Rated from 1 to 5 (1 = very poor; 2 = poor, 3 = average; 4= good 5 = excellent)

Table 7: Vessel and Observer estimates transferred tuna

Fishing Op #*	Transfer Op #**	Voluntary or Control Transfer Op #***	Vessel Estimate****		Observer Estimate	
			#	kg	#	kg
4	1		42	5462	46	
5	2		12	1562	13	
10	3		17	3060	17	
11	4		32	2560	32	
14	5		195	46626	193	

* Fishing operation as per Table 1.

** Transfer operations as per Table 5.

*** Control/Voluntary transfer operation as per table 5a

**** As recorded in the ITD

The observer was not able to estimate the weight of the transferred tuna.

5. Vessel and Observer Estimate for Total Catch of BFT

Table 8: Total catch records for bluefin tuna

Fishing Op #*	BFT	Vessel Catch Record**		Observer Catch Record		Fishing Logbook reference #	BCD reference #	ITD reference #
		# (n)	Wt (kg)	# (n)	Wt (kg)			
1	Live Fish	0	0	0	0	TUR-2023-19-56		
	Dead Fish	0	0	0	0			
2	Live Fish	0	0	0	0	TUR-2023-19-56		
	Dead Fish	0	0	0	0			
3	Live Fish	0	0	0	0	TUR-2023-19-57		
	Dead Fish	0	0	0	0			
4	Live Fish	42	5462	46		TUR-2023-19-002	TR23900011	TUR-2023/011/ITD
	Dead Fish	0	0	0	0			
5	Live Fish	12	1562	13		TUR-2023-19-003	TR23900014	TUR-2023/014/ITD
	Dead Fish	0	0	0	0			
6	Live Fish	0	0	0	0	TUR-2023-19-60		
	Dead Fish	0	0	0	0			
7	Live Fish	0	0	0	0	TUR-2023-19-61		
	Dead Fish	0	0	0	0			
8	Live Fish	0	0	0	0	TUR-2023-19-61		
	Dead Fish	0	0	0	0			
9	Live Fish	0	0	0	0	TUR-2023-19-62		

Fishing Op #*	BFT	Vessel Catch Record**		Observer Catch Record		Fishing Logbook reference #	BCD reference #	ITD reference #
		# (n)	Wt (kg)	# (n)	Wt (kg)			
10	Dead Fish	0	0	0	0	TUR-2023-19-010	TR23900062	TUR-2023/60/ITD
	Live Fish	17	3060	17				
11	Dead Fish	0	0	0	0	TUR-2023-19-013	TR23900080	TUR-2023/79/ITD
	Live Fish	32	2560	32				
12	Dead Fish	0	0	0	0	TUR-2023-19-77		
	Live Fish	0	0	0	0			
13	Dead Fish	0	0	0	0	TUR-2023-19-80		
	Live Fish	0	0	0	0			
14	Dead Fish	0	0	0	0	TUR-2023-19-020	TR23900106	TUR-2023/102/ITD
	Live Fish	195	46626	193				

* Fishing operation as per Table 1.

** As recorded in the eBCD

Table 9: Records of catches allocated to the vessel by JFO

Date	Fishing Logbook #	Allocated catch*		Catching Vessel Name	Catching Vessel Name ICCAT #
		#	Kg		
15/05/2023	TUR-2023-19-001	8	1054.539		
20/05/2023	TUR-2023-19-002	8	1006.974		

Date	Fishing Logbook #	Allocated catch*		Catching Vessel Name	Catching Vessel Name ICCAT #
		#	Kg		
21/05/2023	TUR-2023-19-003	2	287.97		
21/05/2023	TUR-2023-19-004	8	1077.031		
23/05/2023	TUR-2023-19-005	2	338.116		
23/05/2023	TUR-2023-19-006	4	570.41		
24/05/2023	TUR-2023-19-007	5	647.104		
25/05/2023	TUR-2023-19-008	11	1427.315		
25/05/2023	TUR-2023-19-009	5	695.037		
31/05/2023	TUR-2023-19-010	3	564.142		
1/06/2023	TUR-2023-19-011	33	5973.264		
4/06/2023	TUR-2023-19-012	3	530.588		
5/06/2023	TUR-2023-19-013	6	471.962		
5/06/2023	TUR-2023-19-014	18	1474.88		
9/06/2023	TUR-2023-19-015	46	3687.2		
14/06/2023	TUR-2023-19-016	219	17551.072		
15/06/2023	TUR-2023-19-017	21	4972.558		
15/06/2023	TUR-2023-19-018	184	14748.8		
16/06/2023	TUR-2023-19-019	102	8155.902		
16/06/2023	TUR-2023-19-020	36	8595.969		

Date	Fishing Logbook #	Allocated catch*		Catching Vessel Name	Catching Vessel Name ICCAT #
		#	Kg		
16/06/2023	TUR-2023-19-021	124	15002.111		

* As recorded in the logbook

6. By-catch / Other Species Records

Table 10: Catches of other species.

Fishing Op #*	Species**	Discarded		Retained		Released alive from net	Observed in transfer video	Recorded in logbook***
		#	kg	#	kg			
N/A								

* Fishing operation as per Table 1.

** Three letter FAO species Code

*** In line with Rec. 22-12, all interactions with sea turtles must be reported.

There was no bycatch observed during the deployment period.

7. Checklist of requirements under ICCAT conservation and management measures

Table 11. Summary of potential non-compliances

Potential Non-compliance Event	Operation type and number*
	N/A
N/A	

* Fishing operations as per Table 1.
Release operations as per Table 3.
Transfer operations as per Table 5.
Voluntary / control transfer operations as per Table 5a.

8. Summary of sampling performed

Table 12. Summary of sampling performed

Fishing Op #*	Number of fish measured for Length	Number of fish measured for Weight	Number of biological samples collected	Number of tagged BFT
N/A				

* Fishing operation as per Table 1
There was no sampling during the deployment period.

Table 13. Summary of tag recoveries

Fishing op #*	Type of tag**	Tag number/s	Skin state***	Length	Length type****	Weight	Weight type*****	Biological Sample Collected (Yes/No)	Sample type*****
N/A									

* Fishing operation as per Table 1

** Single spaghetti tag, double spaghetti tag, electronic archival tag, acoustic tag

*** Clean insertion, infected skin or other

**** SFL – Straight forked length / CFL – Curved fork length

***** Weight measures are round weight: weight of the whole fish (RWT); gutted weight: weight without guts and gonads (GWT); gutted and gilled: weight without guts, gonads and gills (GGWT); gutted gilled and tailed: weight without guts, gonads, gills and tail (GGTWT); and dressed weight: weight of fish gutted, head and tail off (DWT). Other, please describe.

***** Fin clip (genetic), muscle tissue (genetic) and/or dorsal fin ray (ageing).

There were no tag recoveries during the deployment period.

Appendix 1: Potential non-compliant and vessel of interest Vessel sightings

Table 14. Details of vessel sightings

Vessel Name	ICCAT #	Flag	IRCS.	Role*	PNC observed	Notes
		Türkiye		Towing	No	
		Türkiye		Towing	No	
		Türkiye		Towing	No	
		Türkiye		Towing	No	
		Türkiye			No	Coast Guard
		Türkiye			No	Trawl
		Türkiye		Towing	No	
		Türkiye		Inspection	No	
		Türkiye		Towing	No	
		Türkiye		Towing	No	

* Carrier, Catching, Dive, Farm, Inspection, Support, Towing, Other.

ICCAT ROP-BFT 2023



**Observer Deployment Final Report
Deployment on Purse Seine Vessel**

Deployment Request Number: <u>000TR047</u>	
Vessel Name	
Vessel ICCAT Ref. No.	
Vessel Flag:	Türkiye
Vessel Operating Company	
JFO number (N/A if not applicable)	2023-007
JFO catch Allocation Key (N/A if not applicable)	9.3515
Observer Name	Seyhun Ural
Observer ICCAT ID No	332
Signature	

Deployment details

Activity	Date from (dd/mm/yyyy)	Date to (dd/mm/yyyy)	Comment
Briefing	11/05/2023		Ankara, Türkiye
Date of departure	14/05/2023		
Arrival in port	14/05/2023		Alanya, Türkiye
Embarkation	14/05/2023		
Request dates	14/05/2023	30/06/2023	
Monitoring dates	14/05/2023	28/05/2023	
Disembarkation	28/05/2023		
Depart port	28/05/2023		Alanya, Türkiye
Return home	29/05/2023		
Debriefing	05/06/2023	06/06/2023	Ankara, Türkiye

1. Summary of all fishing activities

Table 1: Summary of all Fishing operations

Fishing Op #*	Operation Type**	Date***	Time****		Position*****		Operation monitored by observer (Yes / No)	Fish caught (Alive / Dead / Both / No)	Transfer operation carried out (Yes / No)	N° of transfer operations (excluding voluntary or control)	N° of voluntary and/or control operations	Bycatch landed or observed (Yes / No)	Fish released (Yes / No)*****
			Start	End	Lat	Long							
1	JFO	16/05/2023	13:26	13:57	36.11	35.61	Yes	No	No	0	0	No	No
2	JFO	21/05/2023	18:38	19:16	36.12	35.25	Yes	No	No	0	0	No	No
3	JFO	23/05/2023	21:04	21:39	36.06	35.51	Yes	Alive	Yes	1	0	No	No
4	JFO	25/05/2023	02:12	03:01	36.00	35.59	Yes	Both	Yes	1	0	No	No

* Fishing operation number: Unique identification field linked to the deployment data set

** Standard Operation / JFO

*** Date as recorded by the observer

**** Time as recorded by the observer

***** Position as recorded by the observer

***** Following a release order

2. Summary of Prior-Transfer Notification, Transfer Authorisation and Release Order records

Table 2: Vessel records of Prior-transfer Notification, Transfer Authorisation and Release Orders.

Fishing Op #*	Prior-Transfer Notification			Transfer Authorisation		Release order			
	BFT #	BFT kg	Verification**	Authorisation. Number	Verification**	Ref. Number	BFT #	BFT kg	Verification**
3	100	10000	Consultation With Vessel Master	TUR-2023/AUT/090	Consultation With Vessel Master				
4	100	10000	Consultation With Vessel Master	TUR-2023/AUT/094	Consultation With Vessel Master				

* Fishing operation numbers as in Table 1.

** Verification Types: Hardcopy/e-copy control record or verbal confirmation from vessel master

3. Summary of Release Operations

Table 3: Summary of all Release operations

Fishing Op #*	Release Op #	Start		Position		Operation monitored by observer (Yes / No)	Release before or after transfer (Before / After)
		Date	Time	Latitude	Longitude		
N/A							

* Fishing operation as per Table 1.

** Date and time as recorded by the observer

*** Position as recorded by the observer

There were no release operations performed during the deployment period.

Table 4: Vessel estimates for released bluefin tuna

Release Op #*	Vessel estimate**			Release report		
	Estimate of amount released recorded by the vessel (Yes / No)	#	Kg	Release report produced (Yes / No)	Release report document #	Release report validated by observer (Yes / No)
N/A						

* Release operation as per Table 3

** As recorded in the release report

4. Summary of Transfer Activities

Table 5: Transfer Activities

Fishing Op #*	Transfer Op #	Start**		Position***		Towing Vessel Name	Towing Vessel ICCAT #	Towing Cage #	Operation monitored by observer (Yes / No)	ITD Signed by Obs. (Yes / No)
		Date	Time	Lat	Long					
3	1	23/05/2023	23:41	36.05	35.52			TUR-xxx2023-002	Yes	Yes
4	2	25/05/2023	04:33	36.00	35.60			TUR-xxx-2023-003	Yes	Yes

* Fishing operation as per Table 1.

** Date and time as recorded by the observer

*** Position as recorded by the observer

Table 5a: Voluntary and/or Control Transfer Activities

Transfer Op #*	Voluntary / Control Transfer Op #	Type (Voluntary or Control)	Start**		Position***		Receiving Vessel Name	Receiving Vessel ICCAT #	Receiving Cage #	Operation monitored by observer (Yes / No)	ITD Signed by Obs. (Yes / No)
			Date	Time	Lat	Long					
N/A											

* Transfer operation as per Table 5.

** Date and time as recorded by the observer

*** Position as recorded by the observer

There were no voluntary nor control operations during the deployment period.

Table 6: Video records used to estimate the number of fish transferred.

Fishing Op #*	Transfer Op #**	Voluntary or Control Transfer Op #***	Transfer recorded by Video camera (Yes / No)	Video Quality****	Estimate of amount of BFT based on video (Yes / No)	Cage seals placed on door (Yes / No)	Cage seal identification numbers
3	1		Yes	3	Yes	No	N/A
4	2		Yes	4	Yes	No	N/A

* Fishing operation as per Table 1.

** Transfer operations as per Table 5.

*** Voluntary/Control transfer operation as per table 5a

**** Rated from 1 to 5 (1 = very poor; 2 = poor, 3 = average; 4= good 5 = excellent)

Table 7: Vessel and Observer estimates transferred tuna

Fishing Op #*	Transfer Op #**	Voluntary or Control Transfer Op #***	Vessel Estimate****		Observer Estimate	
			#	kg	#	kg
3	1		380	48000	388	
4	2		230	29000	248	

* Fishing operation as per Table 1.

** Transfer operations as per Table 5.

*** Control/Voluntary transfer operation as per table 5a

**** As recorded in the ITD

The observer was not able to estimate the weight of the transferred tuna.

5. Vessel and Observer Estimate for Total Catch of BFT

Table 8: Total catch records for bluefin tuna

Fishing Op #*	BFT	Vessel Catch Record**		Observer Catch Record		Fishing Logbook reference #	BCD reference #	ITD reference #
		# (n)	Wt (kg)	# (n)	Wt (kg)			
1	Live fish	0	0	0	0	TUR-2023-010-52		
	Dead fish	0	0	0	0			
2	Live fish	0	0	0	0	TUR-2023-010-003		
	Dead fish	0	0	0	0			
3	Live fish	380	48000	388		TUR-2023-010-005	TR23900028	TUR-2023/027/ITD
	Dead fish	0	0	0	0			
4	Live fish	230	29000	248		TUR-2023-010-007	TR23900032	TUR-2023/031/ITD
	Dead fish	0	0	3				

* Fishing operation as per Table 1.

** As recorded in the eBCD

Three BFT were landed on the catching vessel. These were not recorded in the eBCD, ITD nor logbook

Table 9: Records of catches allocated to the vessel by JFO

Date	Fishing Logbook #	Allocated catch*		Catching Vessel Name	Catching Vessel Name ICCAT #
		#	Kg		
17/05/2023	TUR-2023-010-001	56	5423.87		
20/05/2023	TUR-2023-010-002	7	654.605		
21/05/2023	TUR-2023-010-003	20	1496.24		

Date	Fishing Logbook #	Allocated catch*		Catching Vessel Name	Catching Vessel Name ICCAT #
		#	Kg		
23/05/2023	TUR-2023-010-004	29	5610.9		
24/05/2023	TUR-2023-010-005	36	4488.72		
24/05/2023	TUR-2023-010-006	24	1870.3		
25/05/2023	TUR-2023-010-007	21	2711.935		
25/05/2023	TUR-2023-010-008	21	2992.48		
26/05/2023	TUR-2023-010-009	10	374.06		
28/05/2023	TUR-2023-010-010	145	16622.011		

* As recorded in the logbook

6. By-catch / Other Species Records

Table 10: Catches of other species.

Fishing Op #*	Species**	Discarded		Retained		Released alive from net	Observed in transfer video	Recorded in logbook***
		#	kg	#	kg			
N/A								

* Fishing operation as per Table 1.

** Three letter FAO species Code

*** In line with Rec. 22-12, all interactions with sea turtles must be reported.

No bycatch observed during the deployment period.

7. Checklist of requirements under ICCAT conservation and management measures

Table 11. Summary of potential non-compliances

Potential Non-compliance Event	Operation type and number*
	FOP4
FMOR - Dead fish incorrectly recorded in the logbook and/or eBCD	X

* Fishing operations as per Table 1.
 Release operations as per Table 3.
 Transfer operations as per Table 5.
 Voluntary / control transfer operations as per Table 5a.

Following fishing operation 4 and before the completion of transfer operation 2, 3 dead fish were landed by the vessel. These were not recorded in the logbook, eBCD nor the ITD. This is in potential non-compliance with Rec. 21-08; Para 139; Annex 11 which requires that any dead fish that die during the catch and first transfer be recorded in the logbook, the ITD and the transfer section of the eBCD.

8. Summary of sampling performed

Table 12. Summary of sampling performed

Fishing Op #*	Number of fish measured for Length	Number of fish measured for Weight	Number of biological samples collected	Number of tagged BFT
4	3	0	0	0

* Fishing operation as per Table 1

Table 13. Summary of tag recoveries

Fishing op #*	Type of tag**	Tag number/s	Skin state***	Length	Length type****	Weight	Weight type*****	Biological Sample Collected (Yes/No)	Sample type*****
N/A									

* Fishing operation as per Table 1

** Single spaghetti tag, double spaghetti tag, electronic archival tag, acoustic tag

*** Clean insertion, infected skin or other

**** SFL – Straight forked length / CFL – Curved fork length

***** Weight measures are round weight: weight of the whole fish (RWT); gutted weight: weight without guts and gonads (GWT); gutted and gilled: weight without guts, gonads and gills (GGWT); gutted gilled and tailed: weight without guts, gonads, gills and tail (GGTWT); and dressed weight: weight of fish gutted, head and tail off (DWT). Other, please describe.

***** Fin clip (genetic), muscle tissue (genetic) and/or dorsal fin ray (ageing).

No tags recovered

Appendix 1: Potential non-compliant and vessel of interest Vessel sightings

Table 14. Details of vessel sightings

Vessel Name	ICCAT #	Flag	IRCS.	Role*	PNC observed	Notes
		Türkiye		Support	No	
		Türkiye		Support	No	
		Türkiye		Support	No	
		Türkiye		Towing	No	
		Türkiye		Towing	No	
		Türkiye		Towing	No	
		Türkiye		Towing	No	

* Carrier, Catching, Dive, Farm, Inspection, Support, Towing, Other.

ICCAT ROP-BFT 2023



Observer Deployment Final Report
Deployment on Purse Seine Vessel

Deployment Request Number: <u>000TR048</u>	
Vessel Name	
Vessel ICCAT Ref. No.	
Vessel Flag:	Türkiye
Vessel Operating Company	
JFO number (N/A if not applicable)	2023-02
JFO catch Allocation Key (N/A if not applicable)	25
Observer Name	Ibrahim Ender Kunili
Observer ICCAT ID No	646
Signature	

Deployment details

Activity	Date from (dd/mm/yyyy)	Date to (dd/mm/yyyy)	Comment
Briefing	10/05/2023		Ankara, Türkiye
Date of departure	14/05/2023		
Arrival in port	14/05/2023		Alanya, Türkiye
Embarkation	14/05/2023		
Request dates	15/05/2023	30/06/2023	
Monitoring dates	14/05/2023	27/05/2023	
Disembarkation	27/05/2023		
Depart port	27/05/2023		Alanya, Türkiye
Return home	28/05/2023		
Debriefing	01/06/2023	02/06/2023	Ankara, Türkiye

1. Summary of all fishing activities

Table 1: Summary of all Fishing operations

Fishing Op #*	Operation Type**	Date***	Time****		Position*****		Operation monitored by observer (Yes / No)	Fish caught (Alive / Dead / Both / No)	Transfer operation carried out (Yes / No)	N° of transfer operations (excluding voluntary or control)	N° of voluntary and/or control operations	Bycatch landed or observed (Yes / No)	Fish released (Yes / No)*****
			Start	End	Lat	Long							
1	JFO	17/05/2023	08:45	09:50	36.1	35.12	Yes	No	No	0	0	No	No
2	JFO	20/05/2023	15:20	16:00	36.1	35.23	Yes	No	No	0	0	No	No
3	JFO	21/05/2023	06:30	07:15	36.08	35.28	Yes	No	No	0	0	No	No
4	JFO	21/05/2023	14:05	15:00	36.13	35.19	Yes	No	No	0	0	No	No

* Fishing operation number: Unique identification field linked to the deployment data set

** Standard Operation / JFO

*** Date as recorded by the observer

**** Time as recorded by the observer

***** Position as recorded by the observer

***** Following a release order

2. Summary of Prior-Transfer Notification, Transfer Authorisation and Release Order records

Table 2: Vessel records of Prior-transfer Notification, Transfer Authorisation and Release Orders.

Fishing Op #*	Prior-Transfer Notification			Transfer Authorisation		Release order			
	BFT #	BFT kg	Verification**	Authorisation. Number	Verification**	Ref. Number	BFT #	BFT kg	Verification**
N/A									

* Fishing operation numbers as in Table 1.

** Verification Types: Hardcopy/e-copy control record or verbal confirmation from vessel master

No prior transfer notification, authorisation or release order sent/received.

3. Summary of Release Operations

Table 3: Summary of all Release operations

Fishing Op #*	Release Op #	Start		Position		Operation monitored by observer (Yes / No)	Release before or after transfer (Before / After)
		Date	Time	Latitude	Longitude		
N/A							

* Fishing operation as per Table 1.

** Date and time as recorded by the observer

*** Position as recorded by the observer

No release operation performed.

Table 4: Vessel estimates for released bluefin tuna

Release Op #*	Vessel estimate**			Release report		
	Estimate of amount released recorded by the vessel (Yes / No)	#	Kg	Release report produced (Yes / No)	Release report document #	Release report validated by observer (Yes / No)
N/A						

* Release operation as per Table 3

** As recorded in the release report

4. Summary of Transfer Activities

Table 5: Transfer Activities

Fishing Op #*	Transfer Op #	Start**		Position***		Towing Vessel Name	Towing Vessel ICCAT #	Towing Cage #	Operation monitored by observer (Yes / No)	ITD Signed by Obs. (Yes / No)
		Date	Time	Lat	Long					
N/A										

* Fishing operation as per Table 1.

** Date and time as recorded by the observer

*** Position as recorded by the observer

Table 5a: Voluntary and/or Control Transfer Activities

Transfer Op #*	Voluntary / Control Transfer Op #	Type (Voluntary or Control)	Start**		Position***		Receiving Vessel Name	Receiving Vessel ICCAT #	Receiving Cage #	Operation monitored by observer (Yes / No)	ITD Signed by Obs. (Yes / No)
			Date	Time	Lat	Long					
N/A											

* Transfer operation as per Table 5.

** Date and time as recorded by the observer

*** Position as recorded by the observer

Table 6: Video records used to estimate the number of fish transferred.

Fishing Op #*	Transfer Op #**	Voluntary or Control Transfer Op #***	Transfer recorded by Video camera (Yes / No)	Video Quality****	Estimate of amount of BFT based on video (Yes / No)	Cage seals placed on door (Yes / No)	Cage seal identification numbers
N/A							

* Fishing operation as per Table 1.

** Transfer operations as per Table 5.

*** Voluntary/Control transfer operation as per table 5a

**** Rated from 1 to 5 (1 = very poor; 2 = poor, 3 = average; 4= good 5 = excellent)

Table 7: Vessel and Observer estimates transferred tuna

Fishing Op #*	Transfer Op #**	Voluntary or Control Transfer Op #***	Vessel Estimate****		Observer Estimate	
			#	kg	#	kg
N/A						

* Fishing operation as per Table 1.

** Transfer operations as per Table 5.

*** Control/Voluntary transfer operation as per table 5a

**** As recorded in the ITD

5. Vessel and Observer Estimate for Total Catch of BFT

Table 8: Total catch records for bluefin tuna

Fishing Op #*	BFT	Vessel Catch Record**		Observer Catch Record		Fishing Logbook reference #	BCD reference #	ITD reference #
		# (n)	Wt (kg)	# (n)	Wt (kg)			
1	Live fish	0	0	0	0	TUR-2023-029-53		
	Dead fish	0	0	0	0			
2	Live fish	0	0	0	0	TUR-2023-029-56		
	Dead fish	0	0	0	0			
3	Live fish	0	0	0	0	TUR-2023-029-57		
	Dead fish	0	0	0	0			
4	Live fish	0	0	0	0	TUR-2023-029-57		
	Dead fish	0	0	0	0			

* Fishing operation as per Table 1.

** As recorded in the eBCD

Table 9: Records of catches allocated to the vessel by JFO

Date	Fishing Logbook #	Allocated catch*		Catching Vessel Name	Catching Vessel Name ICCAT #
		#	Kg		
17/05/2023	TUR-2023-029 001	130	12499.96		
17/05/2023	TUR-2023-029 002	75	7999.98		
21/05/2023	TUR-2023-029 003	157	16537.46		

Date	Fishing Logbook #	Allocated catch*		Catching Vessel Name	Catching Vessel Name ICCAT #
		#	Kg		
21/05/2023	TUR-2023-029 004	65	9999.97		
21/05/2023	TUR-2023-029 005	15	1249.99		
23/05/2023	TUR-2023-029 006	51	4999.98		
23/05/2023	TUR-2023-029 007	78	6249.98		
23/05/2023	TUR-2023-029 008	42	4999.99		
23/05/2023	TUR-2023-029 009	29	2999.99		
26/05/2023	TUR-2023-029 010	410	25102.68		

* As recorded in the logbook

6. By-catch / Other Species Records

Table 10: Catches of other species.

Fishing Op #*	Species**	Discarded		Retained		Released alive from net	Observed in transfer video	Recorded in logbook***
		#	kg	#	kg			
N/A								

* Fishing operation as per Table 1.

** Three letter FAO species Code

*** In line with Rec. 22-12, all interactions with sea turtles must be reported.

7. Checklist of requirements under ICCAT conservation and management measures

Table 11. Summary of potential non-compliances

Potential Non-compliance Event	Operation type and number*
	N/A
N/A	

* Fishing operations as per Table 1.
Release operations as per Table 3.
Transfer operations as per Table 5.
Voluntary / control transfer operations as per Table 5a.

8. Summary of sampling performed

Table 12. Summary of sampling performed

Fishing Op #*	Number of fish measured for Length	Number of fish measured for Weight	Number of biological samples collected	Number of tagged BFT
N/A				

* Fishing operation as per Table 1

Table 13. Summary of tag recoveries

Fishing op #*	Type of tag**	Tag number/s	Skin state***	Length	Length type****	Weight	Weight type*****	Biological Sample Collected (Yes/No)	Sample type*****
N/A									

* Fishing operation as per Table 1

** Single spaghetti tag, double spaghetti tag, electronic archival tag, acoustic tag

*** Clean insertion, infected skin or other

**** SFL – Straight forked length / CFL – Curved fork length

***** Weight measures are round weight: weight of the whole fish (RWT); gutted weight: weight without guts and gonads (GWT); gutted and gilled: weight without guts, gonads and gills (GGWT); gutted gilled and tailed: weight without guts, gonads, gills and tail (GGTWT); and dressed weight: weight of fish gutted, head and tail off (DWT). Other, please describe.

***** Fin clip (genetic), muscle tissue (genetic) and/or dorsal fin ray (ageing).

Appendix 1: Potential non-compliant and vessel of interest Vessel sightings

Table 14. Details of vessel sightings

Vessel Name	ICCAT #	Flag	IRCS.	Role*	PNC observed	Notes
		Türkiye		Towing	No	
		Türkiye		Inspection	No	
		Türkiye		Support	No	
		Türkiye		Towing	No	
		Türkiye		Support	No	
		Türkiye		Support	No	

* Carrier, Catching, Dive, Farm, Inspection, Support, Towing, Other.

ICCAT ROP-BFT 2023**Observer Deployment Final Report
Deployment on Purse Seine Vessel**

Deployment Request Number: <u>000TR049</u>	
Vessel Name	
Vessel ICCAT Reference Number	
Vessel Flag	Türkiye
Vessel Operating Company	
JFO number (if applicable)	2023-007
JFO Catch Allocation Key (if applicable)	20.97
Observer Name	Orhan BABAĞLU
Observer ICCAT ID No	443
Signature	

Deployment details

Activity	Date From	Date To	Comment
Briefing	12/05/2023		Ankara, Türkiye
Mobilisation	14/05/2023		
Arrival in port	14/05/2023		Alanya, Türkiye
Embarkation	14/05/2023		
Request Dates	14/05/2023	30/06/2023	
Monitoring	14/05/2023	28/05/2023	
Disembarkation	28/05/2023		
Depart port	28/05/2023		Alanya, Türkiye
Return home	29/05/2023		
Debriefing	05/06/2023	06/06/2023	Ankara, Türkiye

1. Summary of all fishing activities

Table 1: Summary of all Fishing operations

Fishing Op #*	Operation Type**	Date***	Time****		Position*****		Operation monitored by observer (Yes / No)	Fish caught (Alive / Dead / Both / No)	Transfer operation carried out (Yes / No)	N° of transfer operations (excluding voluntary or control)	N° of voluntary and/or control operations	Bycatch landed or observed (Yes / No)	Fish released (Yes / No)*****
			Start	End	Lat	Long							
1	JFO	17/05/2023	10:58	11:45	36.09	35.19	Yes	Alive	Yes	1	0	No	No
2	JFO	21/05/2023	20:30	21:02	36.1	35.26	Yes	Alive	Yes	1	0	Yes	No
3	JFO	23/05/2023	12:56	13:44	36.07	35.41	Yes	No	No	0	0	No	No
4	JFO	23/05/2023	19:08	20:03	36.01	35.6	Yes	No	No	0	0	No	No
5	JFO	24/05/2023	08:49	09:31	36.07	35.74	Yes	No	No	0	0	No	No
6	JFO	24/05/2023	14:50	15:25	36.04	35.49	Yes	Both	Yes	1	0	Yes	No

* Fishing operation number: Unique identification field linked to the deployment data set

** Standard Operation / JFO

*** Date as recorded by the observer

**** Time as recorded by the observer

***** Position as recorded by the observer

***** Following a release order

2. Summary of Prior-Transfer Notification, Transfer Authorisation and Release Order records

Table 2: Vessel records of Prior-transfer Notification, Transfer Authorisation and Release Orders.

Fishing Op #*	Prior-Transfer Notification			Transfer Authorisation		Release order			
	BFT #	BFT kg	Verification**	Authorisation. Number	Verification**	Ref. Number	BFT #	BFT kg	Verification**
1	200	20000	Hardcopy	TUR-2023-AUT/067	Hardcopy				
2	200	20000	Hardcopy	TUR-2023/AUT/079	Hardcopy				
6	200	2000	Hardcopy	TUR-2023/AUT/091	Hardcopy				

* Fishing operation numbers as in Table 1.

** Verification Types: Hardcopy/e-copy control record or verbal confirmation from vessel master

3. Summary of Release Operations

Table 3: Summary of all Release operations

Fishing Op #*	Release Op #	Start		Position		Operation monitored by observer (Yes / No)	Release before or after transfer (Before / After)
		Date	Time	Latitude	Longitude		
N/A							

* Fishing operation as per Table 1.

** Date and time as recorded by the observer

*** Position as recorded by the observer

No release operations performed.

Table 4: Vessel estimates for released bluefin tuna

Release Op #*	Vessel estimate**			Release report		
	Estimate of amount released recorded by the vessel (Yes / No)	#	Kg	Release report produced (Yes / No)	Release report document #	Release report validated by observer (Yes / No)
N/A						

* Release operation as per Table 3

** As recorded in the release report

4. Summary of Transfer Activities

Table 5: Transfer Activities

Fishing Op #*	Transfer Op #	Start**		Position***		Towing Vessel Name	Towing Vessel ICCAT #	Towing Cage #	Operation monitored by observer (Yes / No)	ITD Signed by Obs. (Yes / No)
		Date	Time	Lat	Long					
1	1	17/05/2023	16:10	36.1167	35.25			TUR-xxx-2023-001	Yes	Yes
2	2	21/05/2023	22:37	36.0833	35.283			TUR-xxx-2023-001	Yes	Yes
6	3	24/05/2023	17:10	36.0167	35.5167			TUR-xxx-2023-003	Yes	Yes

* Fishing operation as per Table 1.

** Date and time as recorded by the observer

*** Position as recorded by the observer

Table 5a: Voluntary and/or Control Transfer Activities

Transfer Op #*	Voluntary / Control Transfer Op #	Type (Voluntary or Control)	Start**		Position***		Receiving Vessel Name	Receiving Vessel ICCAT #	Receiving Cage #	Operation monitored by observer (Yes / No)	ITD Signed by Obs. (Yes / No)
			Date	Time	Lat	Long					
N/A											

* Transfer operation as per Table 5.

** Date and time as recorded by the observer

*** Position as recorded by the observer

No voluntary nor control operation performed.

Table 6: Video records used to estimate the number of fish transferred.

Fishing Op #*	Transfer Op #**	Voluntary or Control Transfer Op #***	Transfer recorded by Video camera (Yes / No)	Video Quality****	Estimate of amount of BFT based on video (Yes / No)	Cage seals placed on door (Yes / No)	Cage seal identification numbers
1	1		Yes	4	Yes	No	N/A
2	2		Yes	3	Yes	No	N/A
6	3		Yes	3	Yes	No	N/A

* Fishing operation as per Table 1.

** Transfer operations as per Table 5.

*** Voluntary/Control transfer operation as per table 5a

**** Rated from 1 to 5 (1 = very poor; 2 = poor, 3 = average; 4= good 5 = excellent)

Table 7: Vessel and Observer estimates transferred tuna

Fishing Op #*	Transfer Op #**	Voluntary or Control Transfer Op #***	Vessel Estimate****		Observer Estimate	
			#	kg	#	kg
1	1		595	58000	620	
2	2		210	16000	226	
6	3		249	19960	254	

* Fishing operation as per Table 1.

** Transfer operations as per Table 5.

*** Control/Voluntary transfer operation as per table 5a

**** As recorded in the ITD

The observer was not able to estimate the weight of the transferred tuna.

5. Vessel and Observer Estimate for Total Catch of BFT

Table 8: Total catch records for bluefin tuna

Fishing Op #*	BFT	Vessel Catch Record**		Observer Catch Record		Fishing Logbook reference #	BCD reference #	ITD reference #
		# (n)	Wt (kg)	# (n)	Wt (kg)			
1	Live Fish	595	58000	620		TUR-2023-009-001	TR23900009	TUR-2023/005/ITD
	Dead Fish	0	0	0	0			
2	Live Fish	210	16000	226		TUR-2023-009-003	TR23900015	TUR-2023/016/ITD
	Dead Fish	0	0	0	0			
3	Live Fish	0	0	0	0	TUR-2023-009-058		
	Dead Fish	0	0	0	0			
4	Live Fish	0	0	0	0	TUR-2023-009-058		
	Dead Fish	0	0	0	0			
5	Live Fish	0	0	0	0	TUR-2023-009-059		
	Dead Fish	0	0	0	0			
6	Live Fish	249	19960	254		TUR-2023-009-006	TUR23900029	TUR-2023/028/ITD
	Dead Fish	1	40	1				

* Fishing operation as per Table 1.

** As recorded in the eBCD

The observer was unable to independently estimate the weight of the dead fish.

Table 9: Records of catches allocated to the vessel by JFO

Date	Fishing Logbook #	Allocated catch*		Catching Vessel Name	Catching Vessel Name ICCAT #
		#	Kg		
17/05/2023	TUR-2023-009-001	125	12164.224		
20/05/2023	TUR-2023-009-002	15	1468.096		
21/05/2023	TUR-2023-009-003	44	3355.648		
23/05/2023	TUR-2023-009-004	66	12583.68		
23/05/2023	TUR-2023-009-005	80	10066.944		
24/05/2023	TUR-2023-009-006	52	4194.56		
25/05/2023	TUR-2023-009-007	48	6082.112		
25/05/2023	TUR-2023-009-008	48	6711.296		
26/05/2023	TUR-2023-009-009	23	838.912		
28/05/2023	TUR-2023-009-010	325	37278.523		

* As recorded in the logbook

6. By-catch / Other Species Records

Table 10: Catches of other species.

Fishing Op #*	Species**	Discarded		Retained		Released alive from net	Observed in transfer video	Recorded in logbook***
		#	kg	#	kg			
2	ALB			3				No
6	RMM	1				1	0	Yes
6	TTL	1				1	1	Yes

* Fishing operation as per Table 1.

** Three letter FAO species Code

*** In line with Rec. 22-12, all interactions with sea turtles must be reported.

The albacore were not recorded in the logbook. The observer was unable to make an independent estimate of the weight.

7. Checklist of requirements under ICCAT conservation and management measures

Table 11. Summary of potential non-compliances

Potential Non-compliance Event	Operation type and number*
	FOP2
FLBI - Incomplete and/or incorrect logbook information	X

* Fishing operations as per Table 1.
 Release operations as per Table 3.
 Transfer operations as per Table 5.
 Voluntary / control transfer operations as per Table 5a.

The observer has reported that for a fishing operation conducted 21/05, bycatch of 3 albacore tuna (ALB – Thunnus alalunga) was not recorded in the logbook. This is in potential non-compliance with Rec. 21-08 Para 74; Annex 2.

8. Summary of sampling performed

Table 12. Summary of sampling performed

Fishing Op #*	Number of fish measured for Length	Number of fish measured for Weight	Number of biological samples collected	Number of tagged BFT
N/A				

* Fishing operation as per Table 1
 No sampling was performed as the dead fish was not landed.

Table 13. Summary of tag recoveries

Fishing op #*	Type of tag**	Tag number/s	Skin state***	Length	Length type****	Weight	Weight type*****	Biological Sample Collected (Yes/No)	Sample type*****
N/A									

* Fishing operation as per Table 1
 ** Single spaghetti tag, double spaghetti tag, electronic archival tag, acoustic tag
 *** Clean insertion, infected skin or other
 **** SFL – Straight forked length / CFL – Curved fork length
 ***** Weight measures are round weight: weight of the whole fish (RWT); gutted weight: weight without guts and gonads (GWT); gutted and gilled: weight without guts, gonads and gills (GGWT); gutted gilled and tailed: weight without guts, gonads, gills and tail (GGTWT); and dressed weight: weight of fish gutted, head and tail off (DWT). Other, please describe.
 ***** Fin clip (genetic), muscle tissue (genetic) and/or dorsal fin ray (ageing).
 No tags were recovered.

Appendix 1: Potential non-compliant and vessel of interest Vessel sightings

Table 14. Details of vessel sightings

Vessel Name	ICCAT #	Flag	IRCS.	Role*	PNC observed	Notes
		Türkiye		Other	No	Probably searching for skipjack.
		Türkiye		Support	No	Helping with the net.
		Türkiye		Towing	No	Towing the cage.
		Türkiye		Other	No	Accommodating divers for the transfer.
		Türkiye		Towing	No	Towing the cage.

* Carrier, Catching, Dive, Farm, Inspection, Support, Towing, Other.

ICCAT ROP-BFT 2023**Observer Deployment Final Report
Deployment on Purse Seine Vessel**

Deployment Request Number: <u>000TR050</u>	
Vessel Name	
Vessel ICCAT Ref. No.	
Vessel Flag:	Türkiye
Vessel Operating Company	
JFO number (N/A if not applicable)	2023-006
JFO catch Allocation Key (N/A if not applicable)	32.7961
Observer Name	Levent Ali ERKAL
Observer ICCAT ID No	105
Signature	

Deployment details

Activity	Date from (dd/mm/yyyy)	Date to (dd/mm/yyyy)	Comment
Briefing	12/05/2023		Ankara, Türkiye
Date of departure	21/05/2023		
Arrival in port	21/05/2023		Istanbul - Gürpınar, Türkiye
Embarkation	21/05/2023		
Request dates	21/05/2023	01/07/2023	
Monitoring dates	21/05/2023	07/06/2023	
Disembarkation	07/06/2023		
Depart port	07/06/2023		Cesme, Türkiye
Return home	07/06/2023		
Debriefing	19/06/2023	20/06/2023	Ankara, Türkiye

1. Summary of all fishing activities

Table 1: Summary of all Fishing operations

Fishing Op #*	Operation Type**	Date***	Time****		Position*****		Operation monitored by observer (Yes / No)	Fish caught (Alive / Dead / Both / No)	Transfer operation carried out (Yes / No)	N° of transfer operations (excluding voluntary or control)	N° of voluntary and/or control operations	Bycatch landed or observed (Yes / No)	Fish released (Yes / No)*****
			Start	End	Lat	Long							
1	JFO	28/05/2023	14:12	15:01	35.25	14.03	Yes	No	No	0	0	No	No
2	JFO	29/05/2023	08:32	09:07	35.36	14.35	Yes	No	No	0	0	No	No
3	JFO	31/05/2023	08:16	08:55	35.33	14.22	Yes	No	No	0	0	No	No
4	JFO	02/06/2023	13:22	14:10	35.19	13.76	Yes	Alive	Yes	1	0	No	No
5	JFO	03/06/2023	08:16	08:39	35.22	13.66	Yes	No	No	0	0	No	No

* Fishing operation number: Unique identification field linked to the deployment data set

** Standard Operation / JFO

*** Date as recorded by the observer

**** Time as recorded by the observer

***** Position as recorded by the observer

***** Following a release order

Fishing operations # 1,2,3 and 5 were unsuccessful operations with zero catch.

Fishing operation # 4 was successful operation which was followed by a transfer operation.

2. Summary of Prior-Transfer Notification, Transfer Authorisation and Release Order records

Table 2: Vessel records of Prior-transfer Notification, Transfer Authorisation and Release Orders.

Fishing Op #*	Prior-Transfer Notification			Transfer Authorisation		Release order			
	BFT #	BFT kg	Verification**	Authorisation. Number	Verification**	Ref. Number	BFT #	BFT kg	Verification**
4	300	25000	Hardcopy	TUR-2023/AUT/141	Hardcopy				

* Fishing operation numbers as in Table 1.

** Verification Types: Hardcopy/e-copy control record or verbal confirmation from vessel master

3. Summary of Release Operations

Table 3: Summary of all Release operations

Fishing Op #*	Release Op #	Start		Position		Operation monitored by observer (Yes / No)	Release before or after transfer (Before / After)
		Date	Time	Latitude	Longitude		
N/A							

* Fishing operation as per Table 1.

** Date and time as recorded by the observer

*** Position as recorded by the observer

No release operations performed.

Table 4: Vessel estimates for released bluefin tuna

Release Op #*	Vessel estimate**			Release report		
	Estimate of amount released recorded by the vessel (Yes / No)	#	Kg	Release report produced (Yes / No)	Release report document #	Release report validated by observer (Yes / No)
N/A						

* Release operation as per Table 3

** As recorded in the release report

4. Summary of Transfer Activities

Table 5: Transfer Activities

Fishing Op #*	Transfer Op #	Start**		Position***		Towing Vessel Name	Towing Vessel ICCAT #	Towing Cage #	Operation monitored by observer (Yes / No)	ITD Signed by Obs. (Yes / No)
		Date	Time	Lat	Long					
4	1	03/06/2023	02:09	35.2	13.71666667			TUR-xxx-2023-006	Yes	Yes

* Fishing operation as per Table 1.

** Date and time as recorded by the observer

*** Position as recorded by the observer

Table 5a: Voluntary and/or Control Transfer Activities

Transfer Op #*	Voluntary / Control Transfer Op #	Type (Voluntary or Control)	Start**		Position***		Receiving Vessel Name	Receiving Vessel ICCAT #	Receiving Cage #	Operation monitored by observer (Yes / No)	ITD Signed by Obs. (Yes / No)
			Date	Time	Lat	Long					
N/A											

* Transfer operation as per Table 5.

** Date and time as recorded by the observer

*** Position as recorded by the observer

No voluntary or control transfer activities carried out during this deployment.

Table 6: Video records used to estimate the number of fish transferred.

Fishing Op #*	Transfer Op #**	Voluntary or Control Transfer Op #***	Transfer recorded by Video camera (Yes / No)	Video Quality****	Estimate of amount of BFT based on video (Yes / No)	Cage seals placed on door (Yes / No)	Cage seal identification numbers
4	1		Yes	4	Yes	No	N/A

* Fishing operation as per Table 1.

** Transfer operations as per Table 5.

*** Voluntary/Control transfer operation as per table 5a

**** Rated from 1 to 5 (1 = very poor; 2 = poor, 3 = average; 4= good 5 = excellent)

Table 7: Vessel and Observer estimates transferred tuna

Fishing Op #*	Transfer Op #**	Voluntary or Control Transfer Op #***	Vessel Estimate****		Observer Estimate	
			#	kg	#	kg
4	1		370	27750	362	

* Fishing operation as per Table 1.

** Transfer operations as per Table 5.

*** Control/Voluntary transfer operation as per table 5a

**** As recorded in the ITD

The observer was not able to estimate the weight of the transferred tuna.

5. Vessel and Observer Estimate for Total Catch of BFT

Table 8: Total catch records for bluefin tuna

Fishing Op #*	BFT	Vessel Catch Record**		Observer Catch Record		Fishing Logbook reference #	BCD reference #	ITD reference #
		# (n)	Wt (kg)	# (n)	Wt (kg)			
1	Live Fish	0	0	0	0	TUR-2023-11-058		
	Dead Fish	0	0	0	0			
2	Live Fish	0	0	0	0	TUR-2023-11-059		
	Dead Fish	0	0	0	0			
3	Live Fish	0	0	0	0	TUR-2023-11-061		
	Dead Fish	0	0	0	0			
4	Live Fish	370	27750	362		TUR-2023-11-017	TR23900073	TUR-20238072/ITD
	Dead Fish	0	0	0	0			
5	Live Fish	0	0	0	0	TUR-2023-11-064		
	Dead Fish	0	0	0	0			

* Fishing operation as per Table 1.

** As recorded in the eBCD

Table 9: Records of catches allocated to the vessel by JFO

Date	Fishing Logbook #	Allocated catch*		Catching Vessel Name	Catching Vessel Name ICCAT #
		#	Kg		
28/05/2023	TUR-2023-11-001	105	6296.851		

Date	Fishing Logbook #	Allocated catch*		Catching Vessel Name	Catching Vessel Name ICCAT #
		#	Kg		
28/05/2023	TUR-2023-11-002	67	3697.76		
28/05/2023	TUR-2023-11-003	141	14102.323		
29/05/2023	TUR-2023-11-004	44	4427.474		
30/05/2023	TUR-2023-11-005	197	17709.894		
30/05/2023	TUR-2023-11-006	164	12298.538		
30/05/2023	TUR-2023-11-007	72	6493.628		
31/05/2023	TUR-2023-11-0010	49	5903.298		
31/05/2023	TUR-2023-11-0011	23	2754.872		
31/05/2023	TUR-2023-11-008	28	3345.202		
31/05/2023	TUR-2023-11-009	279	25105.415		
01/06/2023	TUR-2023-11-0012	76	7543.103		
02/06/2023	TUR-2023-11-0013	66	6559.22		
02/06/2023	TUR-2023-11-0014	59	4132.309		
02/06/2023	TUR-2023-11-0015	197	15742.128		
02/06/2023	TUR-2023-11-0016	138	11019.49		
03/06/2023	TUR-2023-11-0017	121	9100.918		
03/06/2023	TUR-2023-11-0018	361	28985.193		

* As recorded in the logbook

6. By-catch / Other Species Records

Table 10: Catches of other species.

Fishing Op #*	Species**	Discarded		Retained		Released alive from net	Observed in transfer video	Recorded in logbook***
		#	kg	#	kg			
N/A								

* Fishing operation as per Table 1.

** Three letter FAO species Code

*** In line with Rec. 22-12, all interactions with sea turtles must be reported.

No bycatch observed.

7. Checklist of requirements under ICCAT conservation and management measures

Table 11. Summary of potential non-compliances

Potential Non-compliance Event	Operation type and number*
	N/A
N/A	

* Fishing operations as per Table 1.
Release operations as per Table 3.
Transfer operations as per Table 5.
Voluntary / control transfer operations as per Table 5a.
No PNCs observed.

8. Summary of sampling performed

Table 12. Summary of sampling performed

Fishing Op #*	Number of fish measured for Length	Number of fish measured for Weight	Number of biological samples collected	Number of tagged BFT
N/A				

* Fishing operation as per Table 1
No sampling performed.

Table 13. Summary of tag recoveries

Fishing op #*	Type of tag**	Tag number/s	Skin state***	Length	Length type****	Weight	Weight type*****	Biological Sample Collected (Yes/No)	Sample type*****
N/A									

* Fishing operation as per Table 1

** Single spaghetti tag, double spaghetti tag, electronic archival tag, acoustic tag

*** Clean insertion, infected skin or other

**** SFL – Straight forked length / CFL – Curved fork length

***** Weight measures are round weight: weight of the whole fish (RWT); gutted weight: weight without guts and gonads (GWT); gutted and gilled: weight without guts, gonads and gills (GGWT); gutted gilled and tailed: weight without guts, gonads, gills and tail (GGTWT); and dressed weight: weight of fish gutted, head and tail off (DWT). Other, please describe.

***** Fin clip (genetic), muscle tissue (genetic) and/or dorsal fin ray (ageing).

No tags recovered.

Appendix 1: Potential non-compliant and vessel of interest Vessel sightings

Table 14. Details of vessel sightings

Vessel Name	ICCAT #	Flag	IRCS.	Role*	PNC observed	Notes
		Türkiye		Support	No	
		Türkiye		Support	No	
		Türkiye		Towing	No	

* Carrier, Catching, Dive, Farm, Inspection, Support, Towing, Other.

ICCAT ROP-BFT 2023**Observer Deployment Final Report
Deployment on Purse Seine Vessel**

Deployment Request Number: <u>000TR051</u>	
Vessel Name	
Vessel ICCAT Ref. No.	
Vessel Flag:	Türkiye
Vessel Operating Company	
JFO number (N/A if not applicable)	2023-006
JFO catch Allocation Key (N/A if not applicable)	10.4944
Observer Name	Kerem GUROL
Observer ICCAT ID No	379
Signature	

Deployment details

Activity	Date from (dd/mm/yyyy)	Date to (dd/mm/yyyy)	Comment
Briefing	09/05/2023		Ankara, Türkiye
Date of departure	21/05/2023		
Arrival in port	21/05/2023		Istanbul - Gürpınar, Türkiye
Embarkation	21/05/2023		
Request dates	21/05/2023	01/07/2023	
Monitoring dates	21/05/2023	06/06/2023	
Disembarkation	07/06/2023		
Depart port	07/06/2023		Cesme, Türkiye
Return home	07/06/2023		
Debriefing	19/06/2023	20/06/2023	Ankara, Türkiye

1. Summary of all fishing activities

Table 1: Summary of all Fishing operations

Fishing Op #*	Operation Type**	Date***	Time****		Position*****		Operation monitored by observer (Yes / No)	Fish caught (Alive / Dead / Both / No)	Transfer operation carried out (Yes / No)	N° of transfer operations (excluding voluntary or control)	N° of voluntary and/or control operations	Bycatch landed or observed (Yes / No)	Fish released (Yes / No)*****
			Start	End	Lat	Long							
1	JFO	28/05/2023	15:14	16:05	35.35	14.32	Yes	No	No	0	0	No	No
2	JFO	29/05/2023	07:45	08:50	35.36	14.33	Yes	No	No	0	0	No	No
3	JFO	29/05/2023	11:53	12:50	35.35	14.35	Yes	No	No	0	0	No	No
4	JFO	30/05/2023	14:15	15:15	35.31	14.23	Yes	No	No	0	0	No	No
5	JFO	30/05/2023	19:45	20:30	35.35	14.31	Yes	Alive	Yes	1	0	No	No
6	JFO	31/05/2023	08:51	09:38	35.34	14.22	Yes	No	No	0	0	No	No
7	JFO	01/06/2023	05:43	06:23	35.35	14.27	Yes	Alive	Yes	1	0	No	No
8	JFO	01/06/2023	20:53	21:40	35.35	14.36	Yes	Alive	Yes	1	0	No	No
9	JFO	02/06/2023	10:25	11:14	35.24	13.93	Yes	No	No	0	0	No	No
10	JFO	02/06/2023	15:50	16:29	35.18	13.73	Yes	Alive	Yes	1	0	No	No

* Fishing operation number: Unique identification field linked to the deployment data set

** Standard Operation / JFO

*** Date as recorded by the observer

**** Time as recorded by the observer

***** Position as recorded by the observer

***** Following a release order

2. Summary of Prior-Transfer Notification, Transfer Authorisation and Release Order records

Table 2: Vessel records of Prior-transfer Notification, Transfer Authorisation and Release Orders.

Fishing Op #*	Prior-Transfer Notification			Transfer Authorisation		Release order			
	BFT #	BFT kg	Verification**	Authorisation. Number	Verification**	Ref. Number	BFT #	BFT kg	Verification**
5	200	20000	Hardcopy	TUR-2023/AUT/119	Hardcopy				
7	300	24000	Hardcopy	TUR-2023/AUT/128	Hardcopy				
8	150	15000	Hardcopy	TUR-2023/AUT/134	Hardcopy				
10	500	40000	Hardcopy	TUR-2023/AUT/138	Hardcopy				

* Fishing operation numbers as in Table 1.

** Verification Types: Hardcopy/e-copy control record or verbal confirmation from vessel master

3. Summary of Release Operations

Table 3: Summary of all Release operations

Fishing Op #*	Release Op #	Start		Position		Operation monitored by observer (Yes / No)	Release before or after transfer (Before / After)
		Date	Time	Latitude	Longitude		
N/A							

* Fishing operation as per Table 1.

** Date and time as recorded by the observer

*** Position as recorded by the observer

There were no release operations during the deployment period.

Table 4: Vessel estimates for released bluefin tuna

Release Op #*	Vessel estimate**			Release report		
	Estimate of amount released recorded by the vessel (Yes / No)	#	Kg	Release report produced (Yes / No)	Release report document #	Release report validated by observer (Yes / No)
N/A						

* Release operation as per Table 3

** As recorded in the release report

4. Summary of Transfer Activities

Table 5: Transfer Activities

Fishing Op #*	Transfer Op #	Start**		Position***		Towing Vessel Name	Towing Vessel ICCAT #	Towing Cage #	Operation monitored by observer (Yes / No)	ITD Signed by Obs. (Yes / No)
		Date	Time	Lat	Long					
5	1	30/05/2023	23:30	35.3492	14.31321667			TUR-XXX-2023-003	Yes	Yes
7	2	01/06/2023	08:37	35.35286667	14.28496667			TUR-XXX-2023-004	Yes	Yes
8	3	02/06/2023	01:30	35.36235	14.3697			TUR-XXX-2023-004	Yes	Yes
10	4	02/06/2023	18:32	35.18401667	13.72178333			TUR-XXX-2023-006	Yes	Yes

* Fishing operation as per Table 1.

** Date and time as recorded by the observer

*** Position as recorded by the observer

Table 5a: Voluntary and/or Control Transfer Activities

Transfer Op #*	Voluntary / Control Transfer Op #	Type (Voluntary or Control)	Start**		Position***		Receiving Vessel Name	Receiving Vessel ICCAT #	Receiving Cage #	Operation monitored by observer (Yes / No)	ITD Signed by Obs. (Yes / No)
			Date	Time	Lat	Long					
N/A											

* Transfer operation as per Table 5.

** Date and time as recorded by the observer

*** Position as recorded by the observer

Table 6: Video records used to estimate the number of fish transferred.

Fishing Op #*	Transfer Op #**	Voluntary or Control Transfer Op #***	Transfer recorded by Video camera (Yes / No)	Video Quality****	Estimate of amount of BFT based on video (Yes / No)	Cage seals placed on door (Yes / No)	Cage seal identification numbers
5	1		Yes	4	Yes	No	N/A
7	2		Yes	4	Yes	No	N/A
8	3		Yes	3	Yes	No	N/A
10	4		Yes	4	Yes	No	N/A

* Fishing operation as per Table 1.

** Transfer operations as per Table 5.

*** Voluntary/Control transfer operation as per table 5a

**** Rated from 1 to 5 (1 = very poor; 2 = poor, 3 = average; 4= good 5 = excellent)

Table 7: Vessel and Observer estimates transferred tuna

Fishing Op #*	Transfer Op #**	Voluntary or Control Transfer Op #***	Vessel Estimate****		Observer Estimate	
			#	kg	#	kg
5	1		220	19800	230	
7	2		230	23000	248	
8	3		200	20000	205	
10	4		600	48000	640	

* Fishing operation as per Table 1.

** Transfer operations as per Table 5.

*** Control/Voluntary transfer operation as per table 5a

**** As recorded in the ITD

The observer was not able to estimate the weight of the transferred tuna.

5. Vessel and Observer Estimate for Total Catch of BFT

Table 8: Total catch records for bluefin tuna

Fishing Op #*	BFT	Vessel Catch Record**		Observer Catch Record		Fishing Logbook reference #	BCD reference #	ITD reference #
		# (n)	Wt (kg)	# (n)	Wt (kg)			
1	Live Fish	0	0	0	0	TUR-2023-12-058		
	Dead Fish	0	0	0	0			
2	Live Fish	0	0	0	0	TUR-2023-12-059		
	Dead Fish	0	0	0	0			
3	Live Fish	0	0	0	0	TUR-2023-12-059		
	Dead Fish	0	0	0	0			
4	Live Fish	0	0	0	0	TUR-2023-12-060		
	Dead Fish	0	0	0	0			
5	Live Fish	220	19800	230		TUR-2023-12-007	TR23900055	TUR-2023/053/ITD
	Dead Fish	0	0	0	0			
6	Live Fish	0	0	0	0	TUR-2023-12-061		
	Dead Fish	0	0	0	0			
7	Live Fish	230	23000	248		TUR-2023-12-012	TR23900063	TUR-2023/062/ITD
	Dead Fish	0	0	0	0			
8	Live Fish	200	20000	205		TUR-2023-12-013	TR23900066	TUR-2023/065/ITD
	Dead Fish	0	0	0	0			
9	Live Fish	0	0	0	0	TUR-2023-12-063		

Fishing Op #*	BFT	Vessel Catch Record**		Observer Catch Record		Fishing Logbook reference #	BCD reference #	ITD reference #
		# (n)	Wt (kg)	# (n)	Wt (kg)			
		Dead Fish	0	0	0			
10	Live Fish	600	48000	640		TUR-2023-12-015	TR23900071	TUR-2023/069/ITD
	Dead Fish	0	0	0	0			

* Fishing operation as per Table 1.

** As recorded in the eBCD

Table 9: Records of catches allocated to the vessel by JFO

Date	Fishing Logbook #	Allocated catch*		Catching Vessel Name	Catching Vessel Name ICCAT #
		#	Kg		
27/05/2023	TUR-2023-12-002	21	1183.244		
28/05/2023	TUR-2023-12-001	33	2014.925		
28/05/2023	TUR-2023-12-003	45	4512.592		
28/05/2023	TUR-2023-12-004	14	1416.744		
30/05/2023	TUR-2023-12-005	63	5666.976		
30/05/2023	TUR-2023-12-006	53	3935.4		
30/05/2023	TUR-2023-12-007	23	2077.891		
30/05/2023	TUR-2023-12-008	9	1070.429		
31/05/2023	TUR-2023-12-009	89	8033.463		
31/05/2023	TUR-2023-12-010	16	1888.992		

Date	Fishing Logbook #	Allocated catch*		Catching Vessel Name	Catching Vessel Name ICCAT #
		#	Kg		
31/05/2023	TUR-2023-12-011	7	881.53		
1/06/2023	TUR-2023-12-012	24	2413.712		
1/06/2023	TUR-2023-12-013	21	2098.88		
2/06/2023	TUR-2023-12-014	19	1322.294		
2/06/2023	TUR-2023-12-015	63	5037.312		
2/06/2023	TUR-2023-12-016	44	3526.118		
2/06/2023	TUR-2023-12-017	39	2912.196		
3/06/2023	TUR-2023-12-018	115	9274.951		

* As recorded in the logbook

6. By-catch / Other Species Records

Table 10: Catches of other species.

Fishing Op #*	Species**	Discarded		Retained		Released alive from net	Observed in transfer video	Recorded in logbook***
		#	kg	#	kg			
N/A								

* Fishing operation as per Table 1.

** Three letter FAO species Code

*** In line with Rec. 22-12, all interactions with sea turtles must be reported.

There was no bycatch observed during the deployment period.

7. Checklist of requirements under ICCAT conservation and management measures

Table 11. Summary of potential non-compliances

Potential Non-compliance Event	Operation type and number*
	N/A
N/A	

* Fishing operations as per Table 1.
Release operations as per Table 3.
Transfer operations as per Table 5.
Voluntary / control transfer operations as per Table 5a.

8. Summary of sampling performed

Table 12. Summary of sampling performed

Fishing Op #*	Number of fish measured for Length	Number of fish measured for Weight	Number of biological samples collected	Number of tagged BFT
N/A				

* Fishing operation as per Table 1
There was no sampling performed.

Table 13. Summary of tag recoveries

Fishing op #*	Type of tag**	Tag number/s	Skin state***	Length	Length type****	Weight	Weight type*****	Biological Sample Collected (Yes/No)	Sample type*****
N/A									

* Fishing operation as per Table 1

** Single spaghetti tag, double spaghetti tag, electronic archival tag, acoustic tag

*** Clean insertion, infected skin or other

**** SFL – Straight forked length / CFL – Curved fork length

***** Weight measures are round weight: weight of the whole fish (RWT); gutted weight: weight without guts and gonads (GWT); gutted and gilled: weight without guts, gonads and gills (GGWT); gutted gilled and tailed: weight without guts, gonads, gills and tail (GGTWT); and dressed weight: weight of fish gutted, head and tail off (DWT). Other, please describe.

***** Fin clip (genetic), muscle tissue (genetic) and/or dorsal fin ray (ageing).

No tag recoveries.

Appendix 1: Potential non-compliant and vessel of interest Vessel sightings

Table 14. Details of vessel sightings

Vessel Name	ICCAT #	Flag	IRCS.	Role*	PNC observed	Notes
		Albania		Towing	No	
		Türkiye		Towing	No	
		EU.Portugal		Inspection	No	E.U. FISHERY INSPECTION SHIP
		Türkiye		Towing	No	
		Türkiye		Towing	No	
		Türkiye		Towing	No	
		Albania		Catching	No	Unclear what activity undertaking. Not on ICCAT record of active vessels

* Carrier, Catching, Dive, Farm, Inspection, Support, Towing, Other.

ICCAT ROP-BFT 2023



**Observer Deployment Final Report
Deployment on Purse Seine Vessel**

Deployment Request Number: <u>000TR052</u>	
Vessel Name	
Vessel ICCAT Ref. No.	
Vessel Flag:	Türkiye
Vessel Operating Company	.
JFO number (N/A if not applicable)	2023-06
JFO catch Allocation Key (N/A if not applicable)	18.8411
Observer Name	ARİF KOCABACAKOGLU
Observer ICCAT ID No	643
Signature	

Deployment details

Activity	Date from (dd/mm/yyyy)	Date to (dd/mm/yyyy)	Comment
Briefing	10/05/2023		Ankara, Türkiye
Date of departure	20/05/2023		
Arrival in port	21/05/2023		Yalova Kucuktekne, Türkiye
Embarkation	21/05/2023		
Request dates	21/05/2023	01/07/2023	
Monitoring dates	21/05/2023	07/06/2023	
Disembarkation	07/06/2023		
Depart port	07/06/2023		Yalova Kucuktekne, Türkiye
Return home	07/06/2023		
Debriefing	19/06/2023	20/06/2023	Ankara, Türkiye

1. Summary of all fishing activities

Table 1: Summary of all Fishing operations

Fishing Op #*	Operation Type**	Date***	Time****		Position*****		Operation monitored by observer (Yes / No)	Fish caught (Alive / Dead / Both / No)	Transfer operation carried out (Yes / No)	N° of transfer operations (excluding voluntary or control)	N° of voluntary and/or control operations	Bycatch landed or observed (Yes / No)	Fish released (Yes / No)*****
			Start	End	Lat	Long							
1	JFO	28/05/2023	04:02	21:38	35.3	13.97	Yes	Alive	Yes	1	0	No	No
2	JFO	28/05/2023	16:50	17:27	35.33	14.25	Yes	Alive	Yes	1	0	Yes	No
3	JFO	29/05/2023	10:10	11:00	35.33	14.31	Yes	No	No	0	0	No	No
4	JFO	30/05/2023	20:15	20:58	35.29	14.05	Yes	Alive	Yes	1	0	Yes	No
5	JFO	31/05/2023	10:50	11:30	35.36	14.32	Yes	Alive	Yes	1	0	Yes	No
6	JFO	01/06/2023	10:10	11:07	35.36	14.22	Yes	No	No	0	0	No	No
7	JFO	02/06/2023	20:25	21:02	35.22	13.9	Yes	No	No	0	0	No	No
8	JFO	03/06/2023	07:31	08:10	35.23	13.66	Yes	No	No	0	0	No	No

* Fishing operation number: Unique identification field linked to the deployment data set

** Standard Operation / JFO

*** Date as recorded by the observer

**** Time as recorded by the observer

***** Position as recorded by the observer

***** Following a release order

Fishing operations # 3,6,7 end 8 were unsuccessful operations with zero catch.

Fishing operation # 1,2,4,5 was successful operation which was followed by a transfer operation.

2. Summary of Prior-Transfer Notification, Transfer Authorisation and Release Order records

Table 2: Vessel records of Prior-transfer Notification, Transfer Authorisation and Release Orders.

Fishing Op #*	Prior-Transfer Notification			Transfer Authorisation		Release order			
	BFT #	BFT kg	Verification**	Authorisation. Number	Verification**	Ref. Number	BFT #	BFT kg	Verification**
1	600	40000	Hardcopy	TUR-2023/AUT/107	Hardcopy				
2	200	15000	Hardcopy	TUR-2023/AUT/114	Hardcopy				
4	150	15000	Hardcopy	TUR-2023/AUT/120	Hardcopy				
5	300	30000	Hardcopy	TUR-2023/AUT/124	Hardcopy				

* Fishing operation numbers as in Table 1.

** Verification Types: Hardcopy/e-copy control record or verbal confirmation from vessel master

3. Summary of Release Operations

Table 3: Summary of all Release operations

Fishing Op #*	Release Op #	Start		Position		Operation monitored by observer (Yes / No)	Release before or after transfer (Before / After)
		Date	Time	Latitude	Longitude		
N/A							

* Fishing operation as per Table 1.

** Date and time as recorded by the observer

*** Position as recorded by the observer

No release operations performed.

Table 4: Vessel estimates for released bluefin tuna

Release Op #*	Vessel estimate**			Release report		
	Estimate of amount released recorded by the vessel (Yes / No)	#	Kg	Release report produced (Yes / No)	Release report document #	Release report validated by observer (Yes / No)
N/A						

* Release operation as per Table 3

** As recorded in the release report

4. Summary of Transfer Activities

Table 5: Transfer Activities

Fishing Op #*	Transfer Op #	Start**		Position***		Towing Vessel Name	Towing Vessel ICCAT #	Towing Cage #	Operation monitored by observer (Yes / No)	ITD Signed by Obs. (Yes / No)
		Date	Time	Lat	Long					
1	1	28/05/2023	06:50	35.28333333	13.98333333			TUR-XXX-2023-002	Yes	Yes
2	2	29/05/2023	01:15	35.33333333	14.28333333			TUR-XXX-2023-003	Yes	Yes
4	3	31/05/2023	04:40	35.3	14.0119			TUR-XXX-2023-002	Yes	Yes
5	4	31/05/2023	17:10	35.35	14.33333333			TUR-XXX-2023-004	Yes	Yes

* Fishing operation as per Table 1.

** Date and time as recorded by the observer

*** Position as recorded by the observer

Table 5a: Voluntary and/or Control Transfer Activities

Transfer Op #*	Voluntary / Control Transfer Op #	Type (Voluntary or Control)	Start**		Position***		Receiving Vessel Name	Receiving Vessel ICCAT #	Receiving Cage #	Operation monitored by observer (Yes / No)	ITD Signed by Obs. (Yes / No)
			Date	Time	Lat	Long					
N/A											

* Transfer operation as per Table 5.

** Date and time as recorded by the observer

*** Position as recorded by the observer

No voluntary nor control operations observed.

Table 6: Video records used to estimate the number of fish transferred.

Fishing Op #*	Transfer Op #**	Voluntary or Control Transfer Op #***	Transfer recorded by Video camera (Yes / No)	Video Quality****	Estimate of amount of BFT based on video (Yes / No)	Cage seals placed on door (Yes / No)	Cage seal identification numbers
1	1		Yes	5	Yes	No	N/A
2	2		Yes	3	Yes	No	N/A
4	3		Yes	4	Yes	No	N/A
5	4		Yes	4	Yes	No	N/A

* Fishing operation as per Table 1.

** Transfer operations as per Table 5.

*** Voluntary/Control transfer operation as per table 5a

**** Rated from 1 to 5 (1 = very poor; 2 = poor, 3 = average; 4= good 5 = excellent)

Table 7: Vessel and Observer estimates transferred tuna

Fishing Op #*	Transfer Op #**	Voluntary or Control Transfer Op #***	Vessel Estimate****		Observer Estimate	
			#	kg	#	kg
1	1		320	19200	332	
2	2		135	13500	140	
4	3		85	10200	87	
5	4		150	18000	153	

** Transfer operations as per Table 5.

*** Control/Voluntary transfer operation as per table 5a

**** As recorded in the ITD

The observer was not able to estimate the weight of the transferred tuna.

5. Vessel and Observer Estimate for Total Catch of BFT

Table 8: Total catch records for bluefin tuna

Fishing Op #*	BFT	Vessel Catch Record**		Observer Catch Record		Fishing Logbook reference #	BCD reference #	ITD reference #
		# (n)	Wt (kg)	# (n)	Wt (kg)			
1	Live Fish	320	19200	332		TUR-2023-15-001	TR23900041	TUR-2023/04/ITD
	Dead Fish	0	0	0	0			
2	Live Fish	135	13500	140		TUR-2023-15-004	TR23900047	TUR-2023/048/ITD
	Dead Fish	0	0	0	0			
3	Live Fish	0	0	0	0	TUR-2023-15-057		
	Dead Fish	0	0	0	0			
4	Live Fish	85	10200	87		TUR-2023-15-008	TR23900056	TUR-2023/054/ITD
	Dead Fish	0	0	0	0			
5	Live Fish	150	18000	153		TUR-2023-15-010	TR23900060	TUR-2023/058/ITD
	Dead Fish	0	0	0	0			
6	Live Fish	0	0	0	0	TUR-2023-15-058		
	Dead Fish	0	0	0	0			
7	Live Fish	0	0	0	0	TUR-2023-15-070		
	Dead Fish	0	0	0	0			
8	Live Fish	0	0	0	0	TUR-2023-15-059		
	Dead Fish	0	0	0	0			

* Fishing operation as per Table 1.

** As recorded in the eBCD

Table 9: Records of catches allocated to the vessel by JFO

Date	Fishing Logbook #	Allocated catch*		Catching Vessel Name	Catching Vessel Name ICCAT #
		#	Kg		
27/05/2023	TUR-2023-13-002	39	2124.334		
28/05/2023	TUR-2023-13-003	81	8101.673		
28/05/2023	TUR-2023-15-001	60	3671.491		
28/05/2023	TUR-2023-15-004	26	2543.548		
30/05/2023	TUR-2023-12-007	42	3730.538		
30/05/2023	TUR-2023-14-005	113	10174.194		
30/05/2023	TUR-2023-14-006	94	7065.412		
30/05/2023	TUR-2023-15-008	16	1921.792		
31/05/2023	TUR-2023-13-009	161	14422.862		
31/05/2023	TUR-2023-14-011	13	1582.652		
31/05/2023	TUR-2023-15-010	28	3391.398		
01/06/2023	TUR-2023-12-012	43	4333.453		
01/06/2023	TUR-2023-12-013	38	3768.22		
02/06/2023	TUR-2023-11-017	70	5228.405		
02/06/2023	TUR-2023-12-015	113	9043.728		
02/06/2023	TUR-2023-13-016	79	6330.61		
02/06/2023	TUR-2023-14-014	34	2373.979		
03/06/2023	TUR-2023-13-018	207	16651.764		

* As recorded in the logbook

6. By-catch / Other Species Records

Table 10: Catches of other species.

Fishing Op #*	Species**	Discarded		Retained		Released alive from net	Observed in transfer video	Recorded in logbook***
		#	kg	#	kg			
1	OIL	1						Yes

* Fishing operation as per Table 1.

** Three letter FAO species Code

*** In line with Rec. 22-12, all interactions with sea turtles must be reported.

The observer was unable to estimate the weight of the oilfish (*Ruvettus pretiosus*). The vessel recorded as 27kg.

7. Checklist of requirements under ICCAT conservation and management measures

Table 11. Summary of potential non-compliances

Potential Non-compliance Event	Operation type and number*
	N/A
N/A	

* Fishing operations as per Table 1.
Release operations as per Table 3.
Transfer operations as per Table 5.
Voluntary / control transfer operations as per Table 5a.
There were no PNCs during the deployment period.

8. Summary of sampling performed

Table 12. Summary of sampling performed

Fishing Op #*	Number of fish measured for Length	Number of fish measured for Weight	Number of biological samples collected	Number of tagged BFT
NA				

* Fishing operation as per Table 1
No sampling undertaken.

Table 13. Summary of tag recoveries

Fishing op #*	Type of tag**	Tag number/s	Skin state***	Length	Length type****	Weight	Weight type*****	Biological Sample Collected (Yes/No)	Sample type*****
N/A									

* Fishing operation as per Table 1

** Single spaghetti tag, double spaghetti tag, electronic archival tag, acoustic tag

*** Clean insertion, infected skin or other

**** SFL – Straight forked length / CFL – Curved fork length

***** Weight measures are round weight: weight of the whole fish (RWT); gutted weight: weight without guts and gonads (GWT); gutted and gilled: weight without guts, gonads and gills (GGWT); gutted gilled and tailed: weight without guts, gonads, gills and tail (GGTWT); and dressed weight: weight of fish gutted, head and tail off (DWT). Other, please describe.

***** Fin clip (genetic), muscle tissue (genetic) and/or dorsal fin ray (ageing).

No tags recovered.

Appendix 1: Potential non-compliant and vessel of interest Vessel sightings

Table 14. Details of vessel sightings

Vessel Name	ICCAT #	Flag	IRCS.	Role*	PNC observed	Notes
		Türkiye		Towing	No	
		Türkiye		Towing	No	
		Türkiye		Towing	No	

* Carrier, Catching, Dive, Farm, Inspection, Support, Towing, Other.

ICCAT ROP-BFT 2023



Observer Deployment Final Report
Deployment on Purse Seine Vessel

Deployment Request Number: <u>000TR053</u>	
Vessel Name	
Vessel ICCAT Ref. No.	
Vessel Flag:	Türkiye
Vessel Operating Company	
JFO number (N/A if not applicable)	2023-006
JFO catch Allocation Key (N/A if not applicable)	9.6743
Observer Name	Ismail Burak Daban
Observer ICCAT ID No	578
Signature	

Deployment details

Activity	Date from (dd/mm/yyyy)	Date to (dd/mm/yyyy)	Comment
Briefing	10/05/2023		Ankara, Türkiye
Date of departure	21/05/2023		
Arrival in port	21/05/2023		Cakil, Türkiye
Embarkation	21/05/2023		
Request dates	21/05/2023	01/07/2023	
Monitoring dates	21/05/2023	07/06/2023	
Disembarkation	07/06/2023		
Depart port	07/06/2023		Cakil, Türkiye
Return home	07/06/2023		
Debriefing	19/06/2023	20/06/2023	Ankara, Türkiye

1. Summary of all fishing activities

Table 1: Summary of all Fishing operations

Fishing Op #*	Operation Type**	Date***	Time****		Position*****		Operation monitored by observer (Yes / No)	Fish caught (Alive / Dead / Both / No)	Transfer operation carried out (Yes / No)	N° of transfer operations (excluding voluntary or control)	N° of voluntary and/or control operations	Bycatch landed or observed (Yes / No)	Fish released (Yes / No)*****
			Start	End	Lat	Long							
1	JFO	29/05/2023	09:05	09:54	35.35	14.33	Yes	No	No	0	0	No	No
2	JFO	29/05/2023	16:10	16:43	35.3	14.27	Yes	No	No	0	0	No	No
3	JFO	30/05/2023	05:13	05:53	35.35	14.33	Yes	Alive	Yes	1	0	No	No
4	JFO	30/05/2023	13:37	14:08	35.33	14.25	Yes	Alive	Yes	1	0	No	No
5	JFO	31/05/2023	09:14	09:52	35.33	14.23	Yes	Alive	Yes	1	0	No	No
6	JFO	01/06/2023	04:58	05:34	35.36	14.24	Yes	No	No	0	0	No	No
7	JFO	02/06/2023	08:47	09:35	35.23	13.92	Yes	Alive	Yes	1	0	No	No
8	JFO	02/06/2023	17:28	18:15	35.19	13.77	Yes	No	No	0	0	No	No
9	JFO	02/06/2023	21:00	21:57	35.23	13.87	Yes	No	No	0	0	No	No
10	JFO	03/06/2023	07:02	07:39	35.25	13.67	Yes	No	No	0	0	No	No

* Fishing operation number: Unique identification field linked to the deployment data set

** Standard Operation / JFO

*** Date as recorded by the observer

**** Time as recorded by the observer

***** Position as recorded by the observer

***** Following a release order

2. Summary of Prior-Transfer Notification, Transfer Authorisation and Release Order records

Table 2: Vessel records of Prior-transfer Notification, Transfer Authorisation and Release Orders.

Fishing Op #*	Prior-Transfer Notification			Transfer Authorisation		Release order			
	BFT #	BFT kg	Verification**	Authorisation. Number	Verification**	Ref. Number	BFT #	BFT kg	Verification**
3	400	40000	Consultation With Vessel Master	TUR-2023/AUT/116	Consultation With Vessel Master				
4	500	40000	Consultation With Vessel Master	TUR-2023/AUT/117	Consultation With Vessel Master				
5	100	10000	Consultation With Vessel Master	TUR-2023/AUT/125	Consultation With Vessel Master				
7	200	15000	Consultation With Vessel Master	TUR-2023/AUT/137	Consultation With Vessel Master				

* Fishing operation numbers as in Table 1.

** Verification Types: Hardcopy/e-copy control record or verbal confirmation from vessel master

3. Summary of Release Operations

Table 3: Summary of all Release operations

Fishing Op #*	Release Op #	Start		Position		Operation monitored by observer (Yes / No)	Release before or after transfer (Before / After)
		Date	Time	Latitude	Longitude		
N/A							

* Fishing operation as per Table 1.

** Date and time as recorded by the observer

*** Position as recorded by the observer

There were no release operations during the deployment period.

Table 4: Vessel estimates for released bluefin tuna

Release Op #*	Vessel estimate**			Release report		
	Estimate of amount released recorded by the vessel (Yes / No)	#	Kg	Release report produced (Yes / No)	Release report document #	Release report validated by observer (Yes / No)
N/A						

* Release operation as per Table 3

** As recorded in the release report

4. Summary of Transfer Activities

Table 5: Transfer Activities

Fishing Op #*	Transfer Op #	Start**		Position***		Towing Vessel Name	Towing Vessel ICCAT #	Towing Cage #	Operation monitored by observer (Yes / No)	ITD Signed by Obs. (Yes / No)
		Date	Time	Lat	Long					
3	1	30.05.2023	08:00	35.3333	14.3167			TUR-xxx-2023-003	Yes	Yes
4	2	30.05.2023	16:09	35.3167	14.25			TUR-xxx2023-004	Yes	Yes
5	3	31.05.2023	21:18	35.3167	14.2333			TURxxx-2023-003	Yes	Yes
7	4	02.06.2023	13:45	35.2167	13.8833			TUR-xxx-2023-005	Yes	Yes

* Fishing operation as per Table 1.

** Date and time as recorded by the observer

*** Position as recorded by the observer

Table 5a: Voluntary and/or Control Transfer Activities

Transfer Op #*	Voluntary / Control Transfer Op #	Type (Voluntary or Control)	Start**		Position***		Receiving Vessel Name	Receiving Vessel ICCAT #	Receiving Cage #	Operation monitored by observer (Yes / No)	ITD Signed by Obs. (Yes / No)
			Date	Time	Lat	Long					
N/A											

* Transfer operation as per Table 5.

** Date and time as recorded by the observer

*** Position as recorded by the observer

There were no voluntary nor control operations during the deployment period.

Table 6: Video records used to estimate the number of fish transferred.

Fishing Op #*	Transfer Op #**	Voluntary or Control Transfer Op #***	Transfer recorded by Video camera (Yes / No)	Video Quality****	Estimate of amount of BFT based on video (Yes / No)	Cage seals placed on door (Yes / No)	Cage seal identification numbers
3	1		Yes	5	Yes	No	N/A
4	2		Yes	5	Yes	No	N/A
5	3		Yes	4	Yes	No	N/A
7	4		Yes	5	Yes	No	N/A

* Fishing operation as per Table 1.

** Transfer operations as per Table 5.

*** Voluntary/Control transfer operation as per table 5a

**** Rated from 1 to 5 (1 = very poor; 2 = poor, 3 = average; 4= good 5 = excellent)

Table 7: Vessel and Observer estimates transferred tuna

Fishing Op #*	Transfer Op #**	Voluntary or Control Transfer Op #***	Vessel Estimate****		Observer Estimate	
			#	kg	#	kg
3	1		600	54000	642	
4	2		500	37500	538	
5	3		70	8400	69	
7	4		180	12600	192	

* Fishing operation as per Table 1.

** Transfer operations as per Table 5.

*** Control/Voluntary transfer operation as per table 5a

**** As recorded in the ITD

The observer was not able to estimate the weight of the transferred tuna.

5. Vessel and Observer Estimate for Total Catch of BFT

Table 8: Total catch records for bluefin tuna

Fishing Op #*	BFT	Vessel Catch Record**		Observer Catch Record		Fishing Logbook reference #	BCD reference #	ITD reference #
		# (n)	Wt (kg)	# (n)	Wt (kg)			
1	Live Fish	0	0	0	0	TUR-2023-14-058		
	Dead Fish	0	0	0	0			
2	Live Fish	0	0	0	0	TUR-2023-14-058		
	Dead Fish	0	0	0	0			
3	Live Fish	600	54000	642		TUR-2023-14-005	TR23900052	TUR-2023/050/ITD
	Dead Fish	0	0	0	0			
4	Live Fish	500	37500	538		TUR-2023-14-006	TR23900053	TUR-2023/051/ITD
	Dead Fish	0	0	0	0			
5	Live Fish	70	8400	69		TUR-2023-14-011	TR23900061	TUR-2023/059/ITD
	Dead Fish	0	0	0	0			
6	Live Fish	0	0	0	0	TUR-2023-14-061		
	Dead Fish	0	0	0	0			
7	Live Fish	180	12600	192		TUR-2023-14-014	TR23900069	TUR-2023/068/ITD
	Dead Fish	0	0	0	0			
8	Live Fish	0	0	0	0	TUR-2023-14-062		
	Dead Fish	0	0	0	0			
9	Live Fish	0	0	0	0	TUR-2023-14-062		

Fishing Op #*	BFT	Vessel Catch Record**		Observer Catch Record		Fishing Logbook reference #	BCD reference #	ITD reference #
		# (n)	Wt (kg)	# (n)	Wt (kg)			
10	Dead Fish	0	0	0	0	TUR-2023-14-063		
	Live Fish	0	0	0	0			
	Dead Fish	0	0	0	0			

* Fishing operation as per Table 1.

** As recorded in the eBCD

Table 9: Records of catches allocated to the vessel by JFO

Date	Fishing Logbook #	Allocated catch*		Catching Vessel Name	Catching Vessel Name ICCAT #
		#	Kg		
28/05/2023	TUR-2023-14-001	31	1857.466		
28/05/2023	TUR-2023-14-002	20	1090.777		
28/05/2023	TUR-2023-14-003	42	4159.949		
29/05/2023	TUR-2023-14-004	13	1306.03		
30/05/2023	TUR-2023-14-005	58	5224.122		
30/05/2023	TUR-2023-14-006	48	3627.862		
30/05/2023	TUR-2023-14-007	21	1915.511		
30/05/2023	TUR-2023-14-008	9	986.779		
31/05/2023	TUR-2023-14-009	82	7405.677		
31/05/2023	TUR-2023-14-010	15	1741.374		

Date	Fishing Logbook #	Allocated catch*		Catching Vessel Name	Catching Vessel Name ICCAT #
		#	Kg		
31/05/2023	TUR-2023-14-011	7	812.642		
01/06/2023	TUR-2023-14-012	22	2225.089		
01/06/2023	TUR-2023-14-013	19	1934.86		
02/06/2023	TUR-2023-14-014	17	1218.961		
02/06/2023	TUR-2023-14-015	58	4643.664		
02/06/2023	TUR-2023-14-016	41	3250.565		
02/06/2023	TUR-2023-14-017	36	2684.618		
03/06/2023	TUR-2023-14-018	107	8550.146		

* As recorded in the logbook

6. By-catch / Other Species Records

Table 10: Catches of other species.

Fishing Op #*	Species**	Discarded		Retained		Released alive from net	Observed in transfer video	Recorded in logbook***
		#	kg	#	kg			
N/A								

* Fishing operation as per Table 1.

** Three letter FAO species Code

*** In line with Rec. 22-12, all interactions with sea turtles must be reported.

No bycatch observed.

7. Checklist of requirements under ICCAT conservation and management measures

Table 11. Summary of potential non-compliances

Potential Non-compliance Event	Operation type and number*
	N/A
N/A	

* Fishing operations as per Table 1.
Release operations as per Table 3.
Transfer operations as per Table 5.
Voluntary / control transfer operations as per Table 5a.

8. Summary of sampling performed

Table 12. Summary of sampling performed

Fishing Op #*	Number of fish measured for Length	Number of fish measured for Weight	Number of biological samples collected	Number of tagged BFT
N/A				

* Fishing operation as per Table 1
No sampling performed.

Table 13. Summary of tag recoveries

Fishing op #*	Type of tag**	Tag number/s	Skin state***	Length	Length type****	Weight	Weight type*****	Biological Sample Collected (Yes/No)	Sample type*****
N/A									

* Fishing operation as per Table 1

** Single spaghetti tag, double spaghetti tag, electronic archival tag, acoustic tag

*** Clean insertion, infected skin or other

**** SFL – Straight forked length / CFL – Curved fork length

***** Weight measures are round weight: weight of the whole fish (RWT); gutted weight: weight without guts and gonads (GWT); gutted and gilled: weight without guts, gonads and gills (GGWT); gutted gilled and tailed: weight without guts, gonads, gills and tail (GGTWT); and dressed weight: weight of fish gutted, head and tail off (DWT). Other, please describe.

***** Fin clip (genetic), muscle tissue (genetic) and/or dorsal fin ray (ageing).

No tags recovered.

Appendix 1: Potential non-compliant and vessel of interest Vessel sightings

Table 14. Details of vessel sightings

Vessel Name	ICCAT #	Flag	IRCS.	Role*	PNC observed	Notes
		Türkiye		Towing	No	One of the 5 towing vessel of XXX JFO
		Türkiye		Towing	No	One of the 5 towing vessel of XXX JFO
		Türkiye		Auxiliary	No	One of the 4 auxiliary vessel of XXX
		Türkiye		Auxiliary	No	One of the 4 auxiliary vessel of XXX
		Türkiye		Auxiliary	No	One of the 4 auxiliary vessel of XXX
		Tunisie		Towing	No	Towing cage
		Türkiye		Auxiliary	No	Auxiliary vessel role as commodore
		Türkiye		Towing	No	One of the 5 towing vessel of XXX JFO
		EU.Italy		Other	No	Not precise due to the sighting distance
		EU.Malta		Towing	No	Towing cage
		Türkiye		Towing	No	One of the 5 towing vessel of XXX JFO
		Türkiye		Towing	No	One of the 5 towing vessel of XXX JFO
		Türkiye		Towing	No	One of the 5 towing vessel of XXX JFO

* Carrier, Catching, Dive, Farm, Inspection, Support, Towing, Other.

ICCAT ROP-BFT 2023**Observer Deployment Final Report
Deployment on Purse Seine Vessel**

Deployment Request Number: <u>000TR054</u>	
Vessel Name	
Vessel ICCAT Ref. No.	
Vessel Flag:	Türkiye
Vessel Operating Company	
JFO number (N/A if not applicable)	2023-006
JFO catch Allocation Key (N/A if not applicable)	14.566
Observer Name	Guven YAVUZ
Observer ICCAT ID No	438
Signature	

Deployment details

Activity	Date from (dd/mm/yyyy)	Date to (dd/mm/yyyy)	Comment
Briefing	10/05/2023		Ankara, Türkiye
Date of departure	21/05/2023		
Arrival in port	21/05/2023		Istanbul - Gürpınar, Türkiye
Embarkation	21/05/2023		
Request dates	21/05/2023	01/07/2023	
Monitoring dates	21/05/2023	06/06/2023	
Disembarkation	07/06/2023		
Depart port	07/06/2023		Cesme, Türkiye
Return home	07/06/2023		
Debriefing	19/06/2023	20/06/2023	Ankara, Türkiye

1. Summary of all fishing activities

Table 1: Summary of all Fishing operations

Fishing Op #*	Operation Type**	Date***	Time****		Position*****		Operation monitored by observer (Yes / No)	Fish caught (Alive / Dead / Both / No)	Transfer operation carried out (Yes / No)	N° of transfer operations (excluding voluntary or control)	N° of voluntary and/or control operations	Bycatch landed or observed (Yes / No)	Fish released (Yes / No)*****
			Start	End	Lat	Long							
1	JFO	27/05/2023	20:09	20:40	35.29	13.95	Yes	Alive	Yes	1	0	No	No
2	JFO	28/05/2023	15:20	16:00	35.35	14.28	Yes	Alive	Yes	1	0	No	No
3	JFO	30/05/2023	04:58	05:40	35.34	14.31	Yes	No	No	0	0	No	No
4	JFO	31/05/2023	04:50	05:21	35.25	14.06	Yes	Alive	Yes	1	0	No	No
5	JFO	02/06/2023	15:40	16:14	35.2	14.73	Yes	Alive	Yes	1	0	No	No
6	JFO	03/06/2023	03:17	03:49	35.23	13.71	Yes	Alive	Yes	1	0	No	No

* Fishing operation number: Unique identification field linked to the deployment data set

** Standard Operation / JFO

*** Date as recorded by the observer

**** Time as recorded by the observer

***** Position as recorded by the observer

***** Following a release order

2. Summary of Prior-Transfer Notification, Transfer Authorisation and Release Order records

Table 2: Vessel records of Prior-transfer Notification, Transfer Authorisation and Release Orders.

Fishing Op #*	Prior-Transfer Notification			Transfer Authorisation		Release order			
	BFT #	BFT kg	Verification**	Authorisation. Number	Verification**	Ref. Number	BFT #	BFT kg	Verification**
1	400	30000	Hardcopy	TUR-2023/AUT/106	Hardcopy				
2	500	30000	Hardcopy	TUR-2023/AUT/111	Hardcopy				
4	800	50000	Hardcopy	TUR-2023/AUT/122	Hardcopy				
5	300	30000	Hardcopy	TUR-2023/AUT/140	Hardcopy				
6	600	60000	Hardcopy	TUR-2023/AUT/142	Hardcopy				

* Fishing operation numbers as in Table 1.

** Verification Types: Hardcopy/e-copy control record or verbal confirmation from vessel master

3. Summary of Release Operations

Table 3: Summary of all Release operations

Fishing Op #*	Release Op #	Start		Position		Operation monitored by observer (Yes / No)	Release before or after transfer (Before / After)
		Date	Time	Latitude	Longitude		
N/A							

* Fishing operation as per Table 1.

** Date and time as recorded by the observer

*** Position as recorded by the observer

No release operations performed.

Table 4: Vessel estimates for released bluefin tuna

Release Op #*	Vessel estimate**			Release report		
	Estimate of amount released recorded by the vessel (Yes / No)	#	Kg	Release report produced (Yes / No)	Release report document #	Release report validated by observer (Yes / No)
N/A						

* Release operation as per Table 3

** As recorded in the release report

4. Summary of Transfer Activities

Table 5: Transfer Activities

Fishing Op #*	Transfer Op #	Start**		Position***		Towing Vessel Name	Towing Vessel ICCAT #	Towing Cage #	Operation monitored by observer (Yes / No)	ITD Signed by Obs. (Yes / No)
		Date	Time	Lat	Long					
1	1	28/05/2023	11:30	35.26666667	14.01666667			TUR-xxx-2023-002	Yes	Yes
2	2	28/05/2023	19:40	35.35	14.28333333			TUR-xxx-2023-003	Yes	Yes
4	3	31/05/2023	10:00	35.26666667	14.05			TUR-xxx-2023-002	Yes	Yes
5	4	02/06/2023	22:30	35.21666667	13.7			TUR-xxx-2023-006	Yes	Yes
6	5	03/06/2023	08:12	35.21666667	13.66666667			TUR-xxx-2023-005	Yes	Yes

* Fishing operation as per Table 1.

** Date and time as recorded by the observer

*** Position as recorded by the observer

Table 5a: Voluntary and/or Control Transfer Activities

Transfer Op #*	Voluntary / Control Transfer Op #	Type (Voluntary or Control)	Start**		Position***		Receiving Vessel Name	Receiving Vessel ICCAT #	Receiving Cage #	Operation monitored by observer (Yes / No)	ITD Signed by Obs. (Yes / No)
			Date	Time	Lat	Long					
N/A											

* Transfer operation as per Table 5.

** Date and time as recorded by the observer

*** Position as recorded by the observer

No voluntary or control transfer activities carried out during this deployment.

Table 6: Video records used to estimate the number of fish transferred.

Fishing Op #*	Transfer Op #**	Voluntary or Control Transfer Op #***	Transfer recorded by Video camera (Yes / No)	Video Quality****	Estimate of amount of BFT based on video (Yes / No)	Cage seals placed on door (Yes / No)	Cage seal identification numbers
1	1		Yes	5	Yes	No	N/A
2	2		Yes	5	Yes	No	N/A
4	3		Yes	5	Yes	No	N/A
5	4		Yes	3	Yes	No	N/A
6	5		Yes	5	Yes	No	N/A

* Fishing operation as per Table 1.

** Transfer operations as per Table 5.

*** Voluntary/Control transfer operation as per table 5a

**** Rated from 1 to 5 (1 = very poor; 2 = poor, 3 = average; 4= good 5 = excellent)

Table 7: Vessel and Observer estimates transferred tuna

Fishing Op #*	Transfer Op #**	Voluntary or Control Transfer Op #***	Vessel Estimate****		Observer Estimate	
			#	kg	#	kg
1	1		205	11275	214	
2	2		430	43000	445	
4	3		850	76500	912	
5	4		420	33600	450	
6	5		1100	88380	1110	

* Fishing operation as per Table 1.

** Transfer operations as per Table 5.

*** Control/Voluntary transfer operation as per table 5a

**** As recorded in the ITD

The observer was not able to estimate the weight of the transferred tuna.

5. Vessel and Observer Estimate for Total Catch of BFT

Table 8: Total catch records for bluefin tuna

Fishing Op #*	BFT	Vessel Catch Record**		Observer Catch Record		Fishing Logbook reference #	BCD reference #	ITD reference #
		# (n)	Wt (kg)	# (n)	Wt (kg)			
1	Live Fish	205	11275	214		TUR-2023-13-002	TR23900042	TUR-2023/040/ITD
	Dead Fish	0	0	0	0			
2	Live Fish	430	43000	445		TUR-2023-13-003	TR23900046	TUR-2023/045/ITD
	Dead Fish	0	0	0	0			
3	Live Fish	0	0	0	0	TUR-2023-13-057		
	Dead Fish	0	0	0	0			
4	Live Fish	850	76500	912		TUR-2023-13-009	TR23900058	TUR-2023/056/ITD
	Dead Fish	1	50	1				
5	Live Fish	420	33600	450		TUR-2023-13-016	TR23900072	TUR-2023/071/ITD
	Dead Fish	0	0	0	0			
6	Live Fish	1100	88380	1110		TUR-2023-13-018	TR23900074	TUR-2023/073/ITD
	Dead Fish	0	0	0	0			

* Fishing operation as per Table 1.

** As recorded in the eBCD

The observer was not able to independently estimate the weight of the dead fish.

Table 9: Records of catches allocated to the vessel by JFO

Date	Fishing Logbook #	Allocated catch*		Catching Vessel Name	Catching Vessel Name ICCAT #
		#	Kg		
28/05/2023	TUR-2023-13-001	47	2796.672		
28/05/2023	TUR-2023-13-002	30	1642.317		
28/05/2023	TUR-2023-13-003	63	6263.38		
29/05/2023	TUR-2023-13-004	20	1966.41		
30/05/2023	TUR-2023-13-005	87	7865.64		
30/05/2023	TUR-2023-13-006	73	5462.25		
30/05/2023	TUR-2023-13-007	32	2884.068		
31/05/2023	TUR-2023-13-008	12	1485.732		
31/05/2023	TUR-2023-13-009	124	11150.272		
31/05/2023	TUR-2023-13-010	22	2621.88		
31/05/2023	TUR-2023-13-011	10	1223.544		
01/06/2023	TUR-2023-13-012	34	3350.18		
02/06/2023	TUR-2023-13-013	29	2913.2		
02/06/2023	TUR-2023-13-014	26	1835.316		
02/06/2023	TUR-2023-13-015	87	6991.68		
02/06/2023	TUR-2023-13-016	61	4894.175		
03/06/2023	TUR-2023-13-017	54	4042.065		
03/06/2023	TUR-2023-13-018	160	12873.431		

* As recorded in the logbook

6. By-catch / Other Species Records

Table 10: Catches of other species.

Fishing Op #*	Species**	Discarded		Retained		Released alive from net	Observed in transfer video	Recorded in logbook***
		#	kg	#	kg			
N/A								

* Fishing operation as per Table 1.

** Three letter FAO species Code

*** In line with Rec. 22-12, all interactions with sea turtles must be reported.

7. Checklist of requirements under ICCAT conservation and management measures

Table 11. Summary of potential non-compliances

Potential Non-compliance Event	Operation type and number*
	N/A
N/A	

* Fishing operations as per Table 1.
Release operations as per Table 3.
Transfer operations as per Table 5.
Voluntary / control transfer operations as per Table 5a.
No PNCs observed.

8. Summary of sampling performed

Table 12. Summary of sampling performed

Fishing Op #*	Number of fish measured for Length	Number of fish measured for Weight	Number of biological samples collected	Number of tagged BFT
4	1	0	0	0

Table 13. Summary of tag recoveries

Fishing op #*	Type of tag**	Tag number/s	Skin state***	Length	Length type****	Weight	Weight type*****	Biological Sample Collected (Yes/No)	Sample type*****
N/A									

* Fishing operation as per Table 1

** Single spaghetti tag, double spaghetti tag, electronic archival tag, acoustic tag

*** Clean insertion, infected skin or other

**** SFL – Straight forked length / CFL – Curved fork length

***** Weight measures are round weight: weight of the whole fish (RWT); gutted weight: weight without guts and gonads (GWT); gutted and gilled: weight without guts, gonads and gills (GGWT); gutted gilled and tailed: weight without guts, gonads, gills and tail (GGTWT); and dressed weight: weight of fish gutted, head and tail off (DWT). Other, please describe.

***** Fin clip (genetic), muscle tissue (genetic) and/or dorsal fin ray (ageing).

Appendix 1: Potential non-compliant and vessel of interest Vessel sightings

Table 14. Details of vessel sightings

Vessel Name	ICCAT #	Flag	IRCS.	Role*	PNC observed	Notes
		Türkiye		Towing	No	
		Türkiye		Towing	No	
		Türkiye		Support	No	
		Türkiye		Towing	No	

* Carrier, Catching, Dive, Farm, Inspection, Support, Towing, Other.

ICCAT ROP-BFT 2023**Observer Deployment Final Report
Deployment on Purse Seine Vessel**

Deployment Request Number: <u>000TR055</u>	
Vessel Name	
Vessel ICCAT Ref. No.	
Vessel Flag:	Türkiye
Vessel Operating Company	
JFO number (N/A if not applicable)	2023-006
JFO catch Allocation Key (N/A if not applicable)	13.6281
Observer Name	UGUR KAPLAMA
Observer ICCAT ID No	002
Signature	

Deployment details

Activity	Date from (dd/mm/yyyy)	Date to (dd/mm/yyyy)	Comment
Briefing	10/05/2023		Ankara, Türkiye
Date of departure	21/05/2023		
Arrival in port	21/05/2023		Istanbul - Gürpınar, Türkiye
Embarkation	21/05/2023		
Request dates	15/05/2023	01/07/2023	
Monitoring dates	21/05/2023	07/06/2023	
Disembarkation	07/06/2023		
Depart port	07/06/2023		Istanbul - Gürpınar, Türkiye
Return home	08/06/2023		
Debriefing	19/06/2023	20/06/2023	Ankara, Türkiye

1. Summary of all fishing activities

Table 1: Summary of all Fishing operations

Fishing Op #*	Operation Type**	Date***	Time****		Position*****		Operation monitored by observer (Yes / No)	Fish caught (Alive / Dead / Both / No)	Transfer operation carried out (Yes / No)	N° of transfer operations (excluding voluntary or control)	N° of voluntary and/or control operations	Bycatch landed or observed (Yes / No)	Fish released (Yes / No)*****
			Start	End	Lat	Long							
1	JFO	28/05/2023	13:36	14:10	35.25	14	Yes	No	No	0	0	No	No
2	JFO	29/05/2023	05:21	05:50	35.34	14.3	Yes	No	No	0	0	No	No
3	JFO	30/05/2023	19:14	19:54	35.35	14.31	Yes	No	No	0	0	No	No
4	JFO	02/06/2023	11:43	12:16	35.24	13.92	Yes	No	No	0	0	No	No

* Fishing operation number: Unique identification field linked to the deployment data set

** Standard Operation / JFO

*** Date as recorded by the observer

**** Time as recorded by the observer

***** Position as recorded by the observer

***** Following a release order

2. Summary of Prior-Transfer Notification, Transfer Authorisation and Release Order records

Table 2: Vessel records of Prior-transfer Notification, Transfer Authorisation and Release Orders.

Fishing Op #*	Prior-Transfer Notification			Transfer Authorisation		Release order			
	BFT #	BFT kg	Verification**	Authorisation. Number	Verification**	Ref. Number	BFT #	BFT kg	Verification**
N/A									

* Fishing operation numbers as in Table 1.

** Verification Types: Hardcopy/e-copy control record or verbal confirmation from vessel master

No Prior-transfer Notification, Transfer Authorisation or Release Orders were received.

3. Summary of Release Operations

Table 3: Summary of all Release operations

Fishing Op #*	Release Op #	Start		Position		Operation monitored by observer (Yes / No)	Release before or after transfer (Before / After)
		Date	Time	Latitude	Longitude		
N/A							

* Fishing operation as per Table 1.

** Date and time as recorded by the observer

*** Position as recorded by the observer

No release operations performed.

Table 4: Vessel estimates for released bluefin tuna

Release Op #*	Vessel estimate**			Release report		
	Estimate of amount released recorded by the vessel (Yes / No)	#	Kg	Release report produced (Yes / No)	Release report document #	Release report validated by observer (Yes / No)
N/A						

* Release operation as per Table 3

** As recorded in the release report

4. Summary of Transfer Activities

Table 5: Transfer Activities

Fishing Op #*	Transfer Op #	Start**		Position***		Towing Vessel Name	Towing Vessel ICCAT #	Towing Cage #	Operation monitored by observer (Yes / No)	ITD Signed by Obs. (Yes / No)
		Date	Time	Lat	Long					
N/A										

* Fishing operation as per Table 1.

** Date and time as recorded by the observer

*** Position as recorded by the observer

No transfer operations performed.

Table 5a: Voluntary and/or Control Transfer Activities

Transfer Op #*	Voluntary / Control Transfer Op #	Type (Voluntary or Control)	Start**		Position***		Receiving Vessel Name	Receiving Vessel ICCAT #	Receiving Cage #	Operation monitored by observer (Yes / No)	ITD Signed by Obs. (Yes / No)
			Date	Time	Lat	Long					
N/A											

* Transfer operation as per Table 5.

** Date and time as recorded by the observer

*** Position as recorded by the observer

Table 6: Video records used to estimate the number of fish transferred.

Fishing Op #*	Transfer Op #**	Voluntary or Control Transfer Op #***	Transfer recorded by Video camera (Yes / No)	Video Quality****	Estimate of amount of BFT based on video (Yes / No)	Cage seals placed on door (Yes / No)	Cage seal identification numbers
N/A							

* Fishing operation as per Table 1.

** Transfer operations as per Table 5.

*** Voluntary/Control transfer operation as per table 5a

**** Rated from 1 to 5 (1 = very poor; 2 = poor, 3 = average; 4= good 5 = excellent)

Table 7: Vessel and Observer estimates transferred tuna

Fishing Op #*	Transfer Op #**	Voluntary or Control Transfer Op #***	Vessel Estimate****		Observer Estimate	
			#	kg	#	kg
N/A						

* Fishing operation as per Table 1.

** Transfer operations as per Table 5.

*** Control/Voluntary transfer operation as per table 5a

**** As recorded in the ITD

5. Vessel and Observer Estimate for Total Catch of BFT

Table 8: Total catch records for bluefin tuna

Fishing Op #*	BFT	Vessel Catch Record**		Observer Catch Record		Fishing Logbook reference #	BCD reference #	ITD reference #
		# (n)	Wt (kg)	# (n)	Wt (kg)			
1	Live fish	0	0	0	0	TUR-2023-16-057		
	Dead fish	0	0	0	0			
2	Live fish	0	0	0	0	TUR-2023-16-058		
	Dead fish	0	0	0	0			
3	Live fish	0	0	0	0	TUR-2023-16-059		
	Dead fish	0	0	0	0			
4	Live fish	0	0	0	0	TUR-2023-16-062		
	Dead fish	0	0	0	0			

* Fishing operation as per Table 1.

** As recorded in the eBCD

Table 9: Records of catches allocated to the vessel by JFO

Date	Fishing Logbook #	Allocated catch*		Catching Vessel Name	Catching Vessel Name ICCAT #
		#	Kg		
28/05/2023	TUR-2023-16-001	44	2616.595		
28/05/2023	TUR-2023-16-002	28	1536.568		
28/05/2023	TUR-2023-16-003	58	5860.083		

Date	Fishing Logbook #	Allocated catch*		Catching Vessel Name	Catching Vessel Name ICCAT #
		#	Kg		
28/05/2023	TUR-2023-16-004	18	1839.794		
30/05/2023	TUR-2023-16-005	82	7359.174		
30/05/2023	TUR-2023-16-006	68	5110.538		
30/05/2023	TUR-2023-16-007	30	2698.364		
30/05/2023	TUR-2023-16-008	12	1390.066		
31/05/2023	TUR-2023-16-009	116	10432.311		
31/05/2023	TUR-2023-16-010	20	2453.058		
31/05/2023	TUR-2023-16-011	10	1444.76		
01/06/2023	TUR-2023-16-012	31	3134.463		
01/06/2023	TUR-2023-16-013	27	2725.62		
02/06/2023	TUR-2023-16-014	25	1717.141		
02/06/2023	TUR-2023-16-015	82	6541.488		
02/06/2023	TUR-2023-16-016	57	4579.042		
02/06/2023	TUR-2023-16-017	50	3781.798		
03/06/2023	TUR-2023-16-018	150	12044.515		

* As recorded in the logbook

6. By-catch / Other Species Records

Table 10: Catches of other species.

Fishing Op #*	Species**	Discarded		Retained		Released alive from net	Observed in transfer video	Recorded in logbook***
		#	kg	#	kg			
N/A								

* Fishing operation as per Table 1.

** Three letter FAO species Code

*** In line with Rec. 22-12, all interactions with sea turtles must be reported.

No bycatch observed.

7. Checklist of requirements under ICCAT conservation and management measures

Table 11. Summary of potential non-compliances

Potential Non-compliance Event	Operation type and number*
	N/A
N/A	

* Fishing operations as per Table 1.
Release operations as per Table 3.
Transfer operations as per Table 5.
Voluntary / control transfer operations as per Table 5a.
No PNCs observed.

8. Summary of sampling performed

Table 12. Summary of sampling performed

Fishing Op #*	Number of fish measured for Length	Number of fish measured for Weight	Number of biological samples collected	Number of tagged BFT
N/A				

* Fishing operation as per Table 1
No sampling performed.

Table 13. Summary of tag recoveries

Fishing op #*	Type of tag**	Tag number/s	Skin state***	Length	Length type****	Weight	Weight type*****	Biological Sample Collected (Yes/No)	Sample type*****
N/A									

* Fishing operation as per Table 1

** Single spaghetti tag, double spaghetti tag, electronic archival tag, acoustic tag

*** Clean insertion, infected skin or other

**** SFL – Straight forked length / CFL – Curved fork length

***** Weight measures are round weight: weight of the whole fish (RWT); gutted weight: weight without guts and gonads (GWT); gutted and gilled: weight without guts, gonads and gills (GGWT); gutted gilled and tailed: weight without guts, gonads, gills and tail (GGTWT); and dressed weight: weight of fish gutted, head and tail off (DWT). Other, please describe.

***** Fin clip (genetic), muscle tissue (genetic) and/or dorsal fin ray (ageing).

No tags recovered.

Appendix 1: Potential non-compliant and vessel of interest Vessel sightings

Table 14. Details of vessel sightings

Vessel Name	ICCAT #	Flag	IRCS.	Role*	PNC observed	Notes
		Türkiye		Support	No	
		EU.Portugal		Inspection	No	
		Türkiye		Catching	No	
		Albania		Support	No	Unclear what role if any involved in

* Carrier, Catching, Dive, Farm, Inspection, Support, Towing, Other.

** Name of the vessel could not be found

ICCAT ROP-BFT 2023



**Observer Deployment Final Report
Deployment on Purse Seine Vessel**

Deployment Request Number: 000DZ056	
Vessel Name	
Vessel ICCAT Ref. No.	
Vessel Flag:	Algerie
Vessel Operating Company	
JFO number (N/A if not applicable)	2023-018
JFO catch Allocation Key (N/A if not applicable)	9,06
Observer Name	OUESLATI MOHAMED AMINE
Observer ICCAT ID No	682
Signature	

Deployment details

Activity	Date from (dd/mm/yyyy)	Date to (dd/mm/yyyy)	Comment
Briefing	18/05/2023		MAHDIA
Mobilisation	22/05/2023		
Arrival in port	21/05/2023		GOURAYA
Embarkation	22/05/2023		
Request Dates	22/05/2023	11/07/2023	
Monitoring	22/05/2023	07/07/2023	
Disembarkation	07/07/2023		
Depart port	07/07/2023		GOURAYA
Return Home	08/07/2023		
Debriefing	09/07/2023	09/07/2023	HOTEL IBN KHALDOUN, TUNIS

1. Summary of all fishing activities

Table 1: Summary of all Fishing operations

Fishing Op #*	Operation Type**	Date***	Time****		Position*****		Operation monitored by observer (Yes / No)	Fish caught (Alive / Dead / Both / No)	Transfer operation carried out (Yes / No)	N° of transfer operations (excluding voluntary or control)	N° of voluntary and/or control operations	Bycatch landed or observed (Yes / No)	Fish released (Yes / No)*****
			Start	End	Lat	Long							
N/A													

* Fishing operation number: Unique identification field linked to the deployment data set

** Standard Operation / JFO

*** Date as recorded by the observer

**** Time as recorded by the observer

***** Position as recorded by the observer

***** Following a release order

2. Summary of Prior-Transfer Notification, Transfer Authorisation and Release Order records

Table 2: Vessel records of Prior-transfer Notification, Transfer Authorisation and Release Orders.

Fishing Op #*	Prior-Transfer Notification			Transfer Authorisation		Release order			
	BFT #	BFT kg	Verification**	Authorisation. Number	Verification**	Ref. Number	BFT #	BFT kg	Verification**
N/A									

* Fishing operation numbers as in Table 1.

** Verification Types: Hardcopy/e-copy control record or verbal confirmation from vessel master

3. Summary of Release Operations

Table 3: Summary of all Release operations

Fishing Op #*	Release Op #	Start		Position		Operation monitored by observer (Yes / No)	Release before or after transfer
		Date	Time	Latitude	Longitude		
N/A							

* Fishing operation as per Table 1.

** Date and time as recorded by the observer

*** Position as recorded by the observer

Table 4: Vessel and Observer estimates for released bluefin tuna

Release Op #*	Vessel estimate**			Release report		
	Estimate of amount released recorded by the vessel (Yes / No)	#	Kg	Release report produced (Yes / No)	Release report document #	Release report validated by observer (Yes / No)
N/A						

* Release operation as per Table 3

** As recorded in the release report

4. Summary of Transfer Activities

Table 5: Transfer Activities

Fishing Op #*	Transfer Op #	Start**		Position***		Towing Vessel Name	Towing Vessel ICCAT #	Towing Cage #	Operation monitored by observer (Yes / No)	ITD Signed by Obs. (Yes / No)
		Date	Time	Lat	Long					
N/A										

* Fishing operation as per Table 1.

** Date and time as recorded by the observer

*** Position as recorded by the observer

Table 5a: Voluntary and/or Control Transfer Activities

Transfer Op #*	Voluntary / Control Transfer Op #	Type (Voluntary or Control)	Start**		Position***		Receiving Vessel Name	Receiving Vessel ICCAT #	Receiving Cage #	Operation monitored by observer (Yes / No)	ITD Signed by Obs. (Yes / No)
			Date	Time	Lat	Long					
N/A											

* Transfer operation as per Table 5.

** Date and time as recorded by the observer

*** Position as recorded by the observer

Table 6: Video records used to estimate the number of fish transferred.

Fishing Op #*	Transfer Op #**	Voluntary or Control Transfer Op #***	Transfer recorded by Video camera (Yes / No)	Video Quality****	Estimate of amount of BFT based on video (Yes / No)	Cage seals placed on door (Yes / No)	Cage seal identification numbers
N/A							

* Fishing operation as per Table 1.

** Transfer operations as per Table 5.

*** Voluntary/Control transfer operation as per table 5a

**** Rated from 1 to 5 (1 = very poor; 2 = poor, 3 = average; 4= good 5 = excellent)

Table 7: Vessel and Observer estimates transferred tuna

Fishing Op #*	Transfer Op #**	Voluntary or Control Transfer Op #***	Vessel Estimate****		Observer Estimate	
			#	kg	#	kg
N/A						

* Fishing operation as per Table 1.

** Transfer operations as per Table 5.

*** Control/Voluntary transfer operation as per table 5a

**** As recorded in the ITD

The observer was not able to estimate the weight of the transferred tuna.

5. Vessel and Observer Estimate for Total Catch of BFT

Table 8: Total catch records for bluefin tuna

Fishing Op #*	BFT	Vessel Catch Record**		Observer Catch Record		Fishing Logbook reference #	BCD reference #	ITD reference #
		# (n)	Wt (kg)	# (n)	Wt (kg)			
N/A	Live fish							
	Dead fish							

* Fishing operation as per Table 1.

** As recorded in the eBCD

Table 9: Records of catches allocated to the vessel by JFO

Date	Fishing Logbook #	Allocated catch*		Catching Vessel Name	Catching Vessel Name ICCAT #
		#	Kg		
13/06/2023	19	N/A	21816,48		
28/06/2023	34	N/A	5449,59		
30/06/2023	36	N/A	14414,46		
01/07/2023	37	N/A	17674,59228		

* As recorded in the logbook

6. By-catch / Other Species Records

Table 10: Catches of other species.

Fishing Op #*	Species**	Discarded		Recorded in logbook	Retained		Recorded in logbook	Released alive from net	Observed in transfer video
		#	kg		#	kg			
N/A									

* Fishing operation as per Table 1.

** Three letter FAO species Code

7. Checklist of requirements under ICCAT conservation and management measures

Table 11. Summary of potential non-compliances

Potential Non-compliance Event	Operation type and number*
	N/A

* Fishing operations as per Table 1.
 Release operations as per Table 3.
 Transfer operations as per Table 5.
 Voluntary / control transfer operations as per Table 5a.

8. Summary of sampling performed

Table 12. Summary of sampling performed

Fishing Op #*	Number of fish measured for Length	Number of fish measured for Weight	Number of biological samples collected	Number of tagged BFT
N/A				

* Fishing operation as per Table 1

Table 13. Summary of tag recoveries and samples taken

Fishing op #*	Type of tag	Tag number/s	Length	Length type**	Weight	Weight type***	Biological Sample Collected	Sample type
N/A								

** Fishing operation as per Table 1

** SFL – Straight forked length / CFL – Curved fork length

*** WHO - Whole / GG - Gilled & Gutted / DR - Dressed. Gilled and gutted with head off / FL - Fillet / RD - Round. Fins removed. Otherwise whole / OT - Others

Appendix 1: Potential non-compliant and vessel of interest Vessel sightings

Table 14. Details of vessel sightings

Vessel Name	ICCAT #	Flag	IRCS.	Role*	PNC observed	Notes
		Algerie		Catching	No	N/A
		Tunisie		Towing	No	N/A
		Tunisie		Support	No	N/A
		Tunisie		Support	No	N/A
		Tunisie		Towing	No	N/A
		Tunisie		Catching	No	N/A
		Algerie		Catching	No	N/A
		Algerie		Catching	No	N/A
		Tunisie		Catching	No	N/A
		Tunisie		Inspection	No	N/A
		Tunisie		Towing	No	N/A

* Carrier, Catching, Dive, Farm, Inspection, Support, Towing, Other.

ICCAT ROP-BFT 2023



**Observer Deployment Final Report
Deployment on Purse Seine Vessel**

Deployment Request Number: 000DZ057	
Vessel Name	
Vessel ICCAT Ref. No.	
Vessel Flag:	Algerie
Vessel Operating Company	
JFO number (N/A if not applicable)	2023-021
JFO catch Allocation Key (N/A if not applicable)	16,28681
Observer Name	OUSSAIFI Firas
Observer ICCAT ID No	620
Signature	

Deployment details

Activity	Date from (dd/mm/yyyy)	Date to (dd/mm/yyyy)	Comment
Briefing	18/05/2023		MAHDIA-TUNISIE
Date of departure	20/05/2023		
Arrival in port	19/05/2023		ANNABA
Embarkation	24/05/2023		
Request dates	20/05/2023	11/07/2023	
Monitoring dates	24/05/2023	11/07/2023	
Disembarkation	19/07/2023		
Depart port	20/07/2023		ANNABA
Return home	22/07/2023		
Debriefing	21/07/2023	22/07/2023	IBN KHALDOUN Hotel Tunis-Tunisia

1. Summary of all fishing activities

Table 1: Summary of all Fishing operations

Fishing Op #*	Operation Type**	Date***	Time****		Position*****		Operation monitored by observer (Yes / No)	Fish caught (Alive / Dead / Both / No)	Transfer operation carried out (Yes / No)	N° of transfer operations (excluding voluntary or control)	N° of voluntary and/or control operations	Bycatch landed or observed (Yes / No)	Fish released (Yes / No)*****
			Start	End	Lat	Long							
1	JFO	08/06/2023	11:37	12:00	36,67	14	Yes	Alive	Yes	1	0	No	No
2	JFO	11/06/2023	15:59	16:23	34,72	15,43	Yes	Alive	Yes	1	0	No	No
3	JFO	14/06/2023	07:14	07:42	36,55	14,05	Yes	Alive	Yes	1	0	No	No
4	JFO	22/06/2023	13:22	13:49	35,32	13,6	Yes	Alive	No	0	0	No	Yes
5	JFO	22/06/2023	17:02	17:22	35,32	13,72	Yes	Alive	No	0	0	No	Yes
6	JFO	29/06/2023	06:42	07:04	36,68	13,83	Yes	Alive	No	0	0	No	Yes
7	JFO	29/06/2023	12:52	13:26	36,65	13,87	Yes	Alive	No	0	0	No	Yes
8	JFO	08/07/2023	11:18	12:33	39	15,48	Yes	Alive	No	0	0	No	Yes

* Fishing operation number: Unique identification field linked to the deployment data set

** Standard Operation / JFO

*** Date as recorded by the observer

**** Time as recorded by the observer

***** Position as recorded by the observer

***** Following a release order

2. Summary of Prior-Transfer Notification, Transfer Authorisation and Release Order records

Table 2: Vessel records of Prior-transfer Notification, Transfer Authorisation and Release Orders.

Fishing Op #*	Prior-Transfer Notification			Transfer Authorisation		Release order			
	BFT #	BFT kg	Verification**	Authorisation. Number	Verification**	Ref. Number	BFT #	BFT kg	Verification**
1	300	30000	Consultation With Vessel Master	DZA/2023/AUT/004	Hardcopy	N/A	N/A	N/A	N/A
2	800	80000	Consultation With Vessel Master	DZA/203/AUT/005	Hardcopy	N/A	N/A	N/A	N/A
3	300	30000	Consultation With Vessel Master	DZA/203/AUT/008	Hardcopy	N/A	N/A	N/A	N/A

* Fishing operation numbers as in Table 1.

** Verification Types: Hardcopy/e-copy control record or verbal confirmation from vessel master

3. Summary of Release Operations

Table 3: Summary of all Release operations

Fishing Op #*	Release Op #	Start		Position		Operation monitored by observer (Yes / No)	Release before or after transfer
		Date	Time	Latitude	Longitude		
N/A							

* Fishing operation as per Table 1.

** Date and time as recorded by the observer

*** Position as recorded by the observer

Table 4: Vessel and Observer estimates for released bluefin tuna

Release Op #*	Vessel estimate**			Release report		
	Estimate of amount released recorded by the vessel (Yes / No)	#	Kg	Release report produced (Yes / No)	Release report document #	Release report validated by observer (Yes / No)
N/A						

* Release operation as per Table 3

** As recorded in the release report

4. Summary of Transfer Activities

Table 5: Transfer Activities

Fishing Op #*	Transfer Op #	Start**		Position***		Towing Vessel Name	Towing Vessel ICCAT #	Towing Cage #	Operation monitored by observer (Yes / No)	ITD Signed by Obs. (Yes / No)
		Date	Time	Lat	Long					
1	1	09/06/2023	12:55	36,75	14,01666667			EU-MLT-039-xxx	Yes	Yes
2	1	12/06/2023	11:15	34,65	15,41666667			EU-MLT-036-xxx	Yes	Yes
3	1	14/06/2023	11:22	36,53333333	14,06666667			EU-MLT-039-xxx	Yes	Yes

* Fishing operation as per Table 1.

** Date and time as recorded by the observer

*** Position as recorded by the observer

Table 5a: Voluntary and/or Control Transfer Activities

Transfer Op #*	Voluntary / Control Transfer Op #	Type (Voluntary or Control)	Start**		Position***		Receiving Vessel Name	Receiving Vessel ICCAT #	Receiving Cage #	Operation monitored by observer (Yes / No)	ITD Signed by Obs. (Yes / No)
			Date	Time	Lat	Long					
N/A											

* Transfer operation as per Table 5.

** Date and time as recorded by the observer

*** Position as recorded by the observer

Table 6: Video records used to estimate the number of fish transferred.

Fishing Op #*	Transfer Op #**	Voluntary or Control Transfer Op #***	Transfer recorded by Video camera (Yes / No)	Video Quality****	Estimate of amount of BFT based on video (Yes / No)	Cage seals placed on door (Yes / No)	Cage seal identification numbers
1	1	0	Yes	4	Yes	No	N/A
2	1	0	Yes	3	Yes	No	N/A
3	1	0	Yes	4	Yes	No	N/A

* Fishing operation as per Table 1.

** Transfer operations as per Table 5.

*** Voluntary/Control transfer operation as per table 5a

**** Rated from 1 to 5 (1 = very poor; 2 = poor, 3 = average; 4= good 5 = excellent)

Table 7: Vessel and Observer estimates transferred tuna

Fishing Op #*	Transfer Op #**	Voluntary or Control Transfer Op #***	Vessel Estimate****		Observer Estimate	
			#	kg	#	kg
1	1	0	385	38885	417	
2	1	0	1230	132840	1335	
3	1	0	336	31920	365	

* Fishing operation as per Table 1.

** Transfer operations as per Table 5.

*** Control/Voluntary transfer operation as per table 5a

5. Vessel and Observer Estimate for Total Catch of BFT

Table 8: Total catch records for bluefin tuna

Fishing Op #*	BFT	Vessel Catch Record**		Observer Catch Record		Fishing Logbook reference #	BCD reference #	ITD reference #
		# (n)	Wt (kg)	# (n)	Wt (kg)			
1	Live Fish	385	38885	417	N/A	0000017/60	DZ23900004	DZA/2023/004/ITD
	Dead Fish	1	120	1	120	0000017/60	DZ23900004	DZA/2023/004/ITD
2	Live Fish	1230	132840	1335	N/A	0000020/60	DZ23900005	DZA/2023/005/ITD
	Dead Fish	1	100	1	100	0000020/60	DZ23900005	DZA/2023/005/ITD
3	Live Fish	336	31920	365	N/A	0000022/60	DZ23900008	DZA/2023/008/ITD
	Dead Fish	0	0	0	0	0000022/60	DZ23900008	DZA/2023/008/ITD

*Fishing operation as per Table 1.

** As recorded in the eBCD

Table 9: Records of catches allocated to the vessel by JFO

Date	Fishing Logbook #	Allocated catch*		Catching Vessel Name	Catching Vessel Name ICCAT #
		#	Kg		
09/06/2023	0000017/60	63	6352,67		
12/06/2023	0000020/60	200	21651,69		
14/06/2023	0000022/60	55	5198,75		
14/06/2023	0000022/60	132	13817,73		
11/07/2023	0000050/60	280	15024,48		

* As recorded in the logbook

6 By-catch / Other Species Records

Table 10: Catches of other species.

Fishing Op #*	Species**	Discarded		Recorded in logbook	Retained		Recorded in logbook	Released alive from net	Observed in transfer video
		#	kg		#	kg			
N/A									

* Fishing operation as per Table 1.

** Three letter FAO species Code

6. Checklist of requirements under ICCAT conservation and management measures

Table 11. Summary of potential non-compliances

Potential Non-compliance Event	Operation type and number*
N/A	

* Fishing operations as per Table 1.
Release operations as per Table 3.
Transfer operations as per Table 5.
Voluntary / control transfer operations as per Table 5a.

7. Summary of sampling performed

Table 12. Summary of sampling performed

Fishing Op #*	Number of fish measured for Length	Number of fish measured for Weight	Number of biological samples collected	Number of tagged BFT
1	1	1	0	0
2	1	1	0	0

* Fishing operation as per Table 1

Table 13. Summary of tag recoveries and samples taken

Fishing op #*	Type of tag	Tag number/s	Length	Length type**	Weight	Weight type***	Biological Sample Collected	Sample type
N/A								

** Fishing operation as per Table 1

** SFL – Straight forked length / CFL – Curved fork length

*** WHO - Whole / GG - Gilled & Gutted / DR - Dressed. Gilled and gutted with head off / FL - Fillet / RD - Round. Fins removed. Otherwise whole / OT - Others

Appendix 1: Potential non-compliant and vessel of interest Vessel sightings

Table 14. Details of vessel sightings

Vessel Name	ICCAT #	Flag	IRCS.	Role*	PNC observed	Notes
N/A				INSPECTION		

* Carrier, Catching, Dive, Farm, Inspection, Support, Towing, Other.

ICCAT ROP-BFT 2023



**Observer Deployment Final Report
Deployment on Purse Seine Vessel**

Deployment Request Number: 000DZ058	
Vessel Name	
Vessel ICCAT Ref. No.	
Vessel Flag:	Algerie
Vessel Operating Company	
JFO number (N/A if not applicable)	2023-019
JFO catch Allocation Key (N/A if not applicable)	18,45
Observer Name	DHAKER Troudi
Observer ICCAT ID No	119
Signature	

Deployment details

Activity	Date from (dd/mm/yyyy)	Date to (dd/mm/yyyy)	Comment
Briefing	18/05/2023		hôtei thapsus Mahdia
Date of departure	22/05/2023		
Arrival in port	22/05/2023		GOURAYA
Embarkation	22/05/2023		
Request dates	22/05/2023	01/07/2023	
Monitoring dates	22/05/2023	25/06/2023	
Disembarkation	25/06/2023		
Depart port	25/06/2023		GOURAYA
Return home	27/06/2023		Tunis
Debriefing	01/07/2023	01/07/2023	Tunis

1. Summary of all fishing activities

Table 1: Summary of all Fishing operations

Fishing Op #*	Operation Type**	Date***	Time****		Position*****		Operation monitored by observer (Yes / No)	Fish caught (Alive / Dead / Both / No)	Transfer operation carried out (Yes / No)	N° of transfer operations (excluding voluntary or control)	N° of voluntary and/or control operations	Bycatch landed or observed (Yes / No)	Fish released (Yes / No)*****
			Start	End	Lat	Long							
1	JFO	08/06/2023	11:27	12:14	36	12,35	Yes	No	No	0	0	No	No

* Fishing operation number: Unique identification field linked to the deployment data set

** Standard Operation / JFO

*** Date as recorded by the observer

**** Time as recorded by the observer

***** Position as recorded by the observer

***** Following a release order

2. Summary of Prior-Transfer Notification, Transfer Authorisation and Release Order records

Table 2: Vessel records of Prior-transfer Notification, Transfer Authorisation and Release Orders.

Fishing Op #*	Prior-Transfer Notification			Transfer Authorisation		Release order			
	BFT #	BFT kg	Verification**	Authorisation. Number	Verification**	Ref. Number	BFT #	BFT kg	Verification**
N/A									

* Fishing operation numbers as in Table 1.

** Verification Types: Hardcopy/e-copy control record or verbal confirmation from vessel master

3. Summary of Release Operations

Table 3: Summary of all Release operations

Fishing Op #*	Release Op #	Start		Position		Operation monitored by observer (Yes / No)	Release before or after transfer
		Date	Time	Latitude	Longitude		
NA	/	/	/	/	/	/	/

* Fishing operation as per Table 1.

** Date and time as recorded by the observer

*** Position as recorded by the observer

Table 4: Vessel and Observer estimates for released bluefin tuna

Release Op #*	Vessel estimate**			Release report		
	Estimate of amount released recorded by the vessel (Yes / No)	#	Kg	Release report produced (Yes / No)	Release report document #	Release report validated by observer (Yes / No)
NA	/	/	/	/	/	/

* Release operation as per Table 3

** As recorded in the release report

4. Summary of Transfer Activities

Table 5: Transfer Activities

Fishing Op #*	Transfer Op #	Start**		Position***		Towing Vessel Name	Towing Vessel ICCAT #	Towing Cage #	Operation monitored by observer (Yes / No)	ITD Signed by Obs. (Yes / No)
		Date	Time	Lat	Long					
NA	/	/	/	/	/	/	/	/	/	/

* Fishing operation as per Table 1.

** Date and time as recorded by the observer

*** Position as recorded by the observer

Table 5a: Voluntary and/or Control Transfer Activities

Transfer Op #*	Voluntary / Control Transfer Op #	Type (Voluntary or Control)	Start**		Position***		Receiving Vessel Name	Receiving Vessel ICCAT #	Receiving Cage #	Operation monitored by observer (Yes / No)	ITD Signed by Obs. (Yes / No)
			Date	Time	Lat	Long					
NA	/	/	/	/	/	/	/	/	/	/	

* Transfer operation as per Table 5.

** Date and time as recorded by the observer

*** Position as recorded by the observer

Table 6: Video records used to estimate the number of fish transferred.

Fishing Op #*	Transfer Op #**	Voluntary or Control Transfer Op #***	Transfer recorded by Video camera (Yes / No)	Video Quality****	Estimate of amount of BFT based on video (Yes / No)	Cage seals placed on door (Yes / No)	Cage seal identification numbers
NA	/	/	/	/	/	/	/

* Fishing operation as per Table 1.

** Transfer operations as per Table 5.

*** Voluntary/Control transfer operation as per table 5a

**** Rated from 1 to 5 (1 = very poor; 2 = poor, 3 = average; 4= good 5 = excellent)

Table 7: Vessel and Observer estimates transferred tuna

Fishing Op #*	Transfer Op #**	Voluntary or Control Transfer Op #***	Vessel Estimate****		Observer Estimate	
			#	kg	#	kg
NA	/	/	/	/	/	/

* Fishing operation as per Table 1.

** Transfer operations as per Table 5.

*** Control/Voluntary transfer operation as per table 5a

**** As recorded in the ITD

The observer was not able to estimate the weight of the transferred tuna.

5. Vessel and Observer Estimate for Total Catch of BFT

Table 8: Total catch records for bluefin tuna

Fishing Op #*	BFT	Vessel Catch Record**		Observer Catch Record		Fishing Logbook reference #	BCD reference #	ITD reference #
		# (n)	Wt (kg)	# (n)	Wt (kg)			
NA	Live fish	/	/	/	/	/	/	/
	Dead fish	/	/	/	/	/	/	/

* Fishing operation as per Table 1.

** As recorded in the eBCD

Table 9: Records of catches allocated to the vessel by JFO

Date	Fishing Logbook #	Allocated catch*		Catching Vessel Name	Catching Vessel Name ICCAT #
		#	Kg		
22/03/2023	0000033/60	327	27732,56		
21/06/2023	0000031/60	548	40562,32		

* As recorded in the logbook

6. By-catch / Other Species Records

Table 10: Catches of other species.

Fishing Op #*	Species**	Discarded		Recorded in logbook	Retained		Recorded in logbook	Released alive from net	Observed in transfer video
		#	kg		#	kg			
NA	/	/	/	/	/	/	/	/	/

* Fishing operation as per Table 1.

** Three letter FAO species Code

7. Checklist of requirements under ICCAT conservation and management measures

Table 11. Summary of potential non-compliances

Potential Non-compliance Event	Operation type and number*
NA	/

* Fishing operations as per Table 1.
 Release operations as per Table 3.
 Transfer operations as per Table 5.
 Voluntary / control transfer operations as per Table 5a.

8. Summary of sampling performed

Table 12. Summary of sampling performed

Fishing Op #*	Number of fish measured for Length	Number of fish measured for Weight	Number of biological samples collected	Number of tagged BFT
NA	/	/	/	/

* Fishing operation as per Table 1

Table 13. Summary of tag recoveries and samples taken

Fishing op #*	Type of tag	Tag number/s	Length	Length type**	Weight	Weight type***	Biological Sample Collected	Sample type
NA	/	/	/	/	/	/	/	/

** Fishing operation as per Table 1

** SFL – Straight forked length / CFL – Curved fork length

*** WHO - Whole / GG - Gilled & Gutted / DR - Dressed. Gilled and gutted with head off / FL - Fillet / RD - Round. Fins removed. Otherwise whole / OT - Others

Appendix 1: Potential non-compliant and vessel of interest Vessel sightings

Table 14. Details of vessel sightings

Vessel Name	ICCAT #	Flag	IRCS.	Role*	PNC observed	Notes
		Tunisie		Inspection	No	N/A
		Tunisie		Catching	No	N/A
		Tunisie		Support	No	N/A

* Carrier, Catching, Dive, Farm, Inspection, Support, Towing, Other.

ICCAT ROP-BFT 2023



**Observer Deployment Final Report
Deployment on Purse Seine Vessel**

Deployment Request Number: 000DZ059	
Vessel Name	
Vessel ICCAT Ref. No.	
Vessel Flag:	Algerie
Vessel Operating Company	
JFO number (N/A if not applicable)	2023_022
JFO catch Allocation Key (N/A if not applicable)	14,99
Observer Name	BOUGUERRA TAHER
Observer ICCAT ID No	961
Signature	

Deployment details

Activity	Date from (dd/mm/yyyy)	Date to (dd/mm/yyyy)	Comment
Briefing	24/05/2023		HOTEL THAPSUS-MAHDIA
Date of departure	25/05/2023		
Arrival in port	26/05/2023		GOURAYA
Embarkation	26/05/2023		
Request dates	26/05/2023	11/07/2023	
Monitoring dates	26/05/2023	17/07/2023	
Disembarkation	17/07/2023		
Depart port	18/07/2023		GOURAYA
Return home	19/07/2023		
Debriefing	19/07/2023	19/07/2023	HOTEL IBEN KHOULDOUN- TUNIS - TUNISIE

1. Summary of all fishing activities

Table 1: Summary of all Fishing operations

Fishing Op #*	Operation Type**	Date***	Time****		Position*****		Operation monitored by observer (Yes / No)	Fish caught (Alive / Dead / Both / No)	Transfer operation carried out (Yes / No)	N° of transfer operations (excluding voluntary or control)	N° of voluntary and/or control operations	Bycatch landed or observed (Yes / No)	Fish released (Yes / No)*****
			Start	End	Lat	Long							
N/A													

* Fishing operation number: Unique identification field linked to the deployment data set

** Standard Operation / JFO

*** Date as recorded by the observer

**** Time as recorded by the observer

***** Position as recorded by the observer

***** Following a release order

2. Summary of Prior-Transfer Notification, Transfer Authorisation and Release Order records

Table 2: Vessel records of Prior-transfer Notification, Transfer Authorisation and Release Orders.

Fishing Op #*	Prior-Transfer Notification			Transfer Authorisation		Release order			
	BFT #	BFT kg	Verification**	Authorisation. Number	Verification**	Ref. Number	BFT #	BFT kg	Verification**
N/A									

* Fishing operation numbers as in Table 1.

** Verification Types: Hardcopy/e-copy control record or verbal confirmation from vessel master

3. Summary of Release Operations

Table 3: Summary of all Release operations

Fishing Op #*	Release Op #	Start		Position		Operation monitored by observer (Yes / No)	Release before or after transfer
		Date	Time	Latitude	Longitude		
N/A							

* Fishing operation as per Table 1.

** Date and time as recorded by the observer

*** Position as recorded by the observer

Table 4: Vessel and Observer estimates for released bluefin tuna

Release Op #*	Vessel estimate**			Release report		
	Estimate of amount released recorded by the vessel (Yes / No)	#	Kg	Release report produced (Yes / No)	Release report document #	Release report validated by observer (Yes / No)
N/A						

* Release operation as per Table 3

** As recorded in the release report

4. Summary of Transfer Activities

Table 5: Transfer Activities

Fishing Op #*	Transfer Op #	Start**		Position***		Towing Vessel Name	Towing Vessel ICCAT #	Towing Cage #	Operation monitored by observer (Yes / No)	ITD Signed by Obs. (Yes / No)
		Date	Time	Lat	Long					
N/A										

* Fishing operation as per Table 1.

** Date and time as recorded by the observer

*** Position as recorded by the observer

Table 5a: Voluntary and/or Control Transfer Activities

Transfer Op #*	Voluntary / Control Transfer Op #	Type (Voluntary or Control)	Start**		Position***		Receiving Vessel Name	Receiving Vessel ICCAT #	Receiving Cage #	Operation monitored by observer (Yes / No)	ITD Signed by Obs. (Yes / No)
			Date	Time	Lat	Long					
N/A											

* Transfer operation as per Table 5.

** Date and time as recorded by the observer

*** Position as recorded by the observer

Table 6: Video records used to estimate the number of fish transferred.

Fishing Op #*	Transfer Op #**	Voluntary or Control Transfer Op #***	Transfer recorded by Video camera (Yes / No)	Video Quality****	Estimate of amount of BFT based on video (Yes / No)	Cage seals placed on door (Yes / No)	Cage seal identification numbers
N/A							

* Fishing operation as per Table 1.

** Transfer operations as per Table 5.

*** Voluntary/Control transfer operation as per table 5a

**** Rated from 1 to 5 (1 = very poor; 2 = poor, 3 = average; 4= good 5 = excellent)

Table 7: Vessel and Observer estimates transferred tuna

Fishing Op #*	Transfer Op #**	Voluntary or Control Transfer Op #***	Vessel Estimate****		Observer Estimate	
			#	kg	#	kg
N/A						

* Fishing operation as per Table 1.

** Transfer operations as per Table 5.

*** Control/Voluntary transfer operation as per table 5a

**** As recorded in the ITD

The observer was not able to estimate the weight of the transferred tuna.

5. Vessel and Observer Estimate for Total Catch of BFT

Table 8: Total catch records for bluefin tuna

Fishing Op #*	BFT	Vessel Catch Record**		Observer Catch Record		Fishing Logbook reference #	BCD reference #	ITD reference #
		# (n)	Wt (kg)	# (n)	Wt (kg)			
N/A	Live fish							
	Dead fish							

* Fishing operation as per Table 1.

** As recorded in the eBCD

Table 9: Records of catches allocated to the vessel by JFO

Date	Fishing Logbook #	Allocated catch*		Catching Vessel Name	Catching Vessel Name ICCAT #
		#	Kg		
27/05/2023	33	470	50290		
04/06/2023	10	440	48400		
05/06/2023	11	329	34216		
06/06/2023	12	871	83616		
27/06/2023	33	820	90200		

* As recorded in the logbook

6. By-catch / Other Species Records

Table 10: Catches of other species.

Fishing Op #*	Species**	Discarded		Recorded in logbook	Retained		Recorded in logbook	Released alive from net	Observed in transfer video
		#	kg		#	kg			
N/A									

* Fishing operation as per Table 1.

** Three letter FAO species Code

7. Checklist of requirements under ICCAT conservation and management measures

Table 11. Summary of potential non-compliances

Potential Non-compliance Event	Operation type and number*
N/A	

* Fishing operations as per Table 1.
Release operations as per Table 3.
Transfer operations as per Table 5.
Voluntary / control transfer operations as per Table 5a.

8. Summary of sampling performed

Table 12. Summary of sampling performed

Fishing Op #*	Number of fish measured for Length	Number of fish measured for Weight	Number of biological samples collected	Number of tagged BFT
N/A				

* Fishing operation as per Table 1

Table 13. Summary of tag recoveries and samples taken

Fishing op #*	Type of tag	Tag number/s	Length	Length type**	Weight	Weight type***	Biological Sample Collected	Sample type
N/A								

** Fishing operation as per Table 1

** SFL – Straight forked length / CFL – Curved fork length

*** WHO - Whole / GG - Gilled & Gutted / DR - Dressed. Gilled and gutted with head off / FL - Fillet / RD - Round. Fins removed. Otherwise whole / OT - Others

Appendix 1: Potential non-compliant and vessel of interest Vessel sightings

Table 14. Details of vessel sightings

Vessel Name	ICCAT #	Flag	IRCS.	Role*	PNC observed	Notes
N/A						

* Carrier, Catching, Dive, Farm, Inspection, Support, Towing, Other.

ICCAT ROP-BFT 2023



**Observer Deployment Final Report
Deployment on Purse Seine Vessel**

Deployment Request Number: 000DZ060	
Vessel Name	
Vessel ICCAT Ref. No.	
Vessel Flag:	Algerie
Vessel Operating Company	
JFO number (N/A if not applicable)	2023-021
JFO catch Allocation Key (N/A if not applicable)	14,48926
Observer Name	BENNOUR Sami
Observer ICCAT ID No	924
Signature	

Deployment details

Activity	Date from (dd/mm/yyyy)	Date to (dd/mm/yyyy)	Comment
Briefing	23/05/2023		HOTËL THAPSUS MAHDIA
Date of departure	25/05/2023		
Arrival in port	25/05/2023		BOUZEDJAR
Embarkation	28/05/2023		
Request dates	26/05/2023	11/07/2023	
Monitoring dates	28/05/2023	14/07/2023	
Disembarkation	15/07/2023		
Depart port	15/07/2023		BOUZEDJAR
Return home	18/07/2023		3 Stand-by days after disembarkation
Debriefing	19/07/2023	19/07/2023	HOTEL IBN KHOLDOUN TUNIS

1. Summary of all fishing activities

Table 1: Summary of all Fishing operations

Fishing Op #*	Operation Type**	Date***	Time****		Position*****		Operation monitored by observer (Yes / No)	Fish caught (Alive / Dead / Both / No)	Transfer operation carried out (Yes / No)	N° of transfer operations (excluding voluntary or control)	N° of voluntary and/or control operations	Bycatch landed or observed (Yes / No)	Fish released (Yes / No)*****
			Start	End	Lat	Long							
N/A													

* Fishing operation number: Unique identification field linked to the deployment data set

** Standard Operation / JFO

*** Date as recorded by the observer

**** Time as recorded by the observer

***** Position as recorded by the observer

***** Following a release order

2. Summary of Prior-Transfer Notification, Transfer Authorisation and Release Order records

Table 2: Vessel records of Prior-transfer Notification, Transfer Authorisation and Release Orders.

Fishing Op #*	Prior-Transfer Notification			Transfer Authorisation		Release order			
	BFT #	BFT kg	Verification**	Authorisation. Number	Verification**	Ref. Number	BFT #	BFT kg	Verification**
N/A									

* Fishing operation numbers as in Table 1.

** Verification Types: Hardcopy/e-copy control record or verbal confirmation from vessel master

3. Summary of Release Operations

Table 3: Summary of all Release operations

Fishing Op #*	Release Op #	Start		Position		Operation monitored by observer (Yes / No)	Release before or after transfer (Before / After)
		Date	Time	Latitude	Longitude		
N/A							

* Fishing operation as per Table 1.

** Date and time as recorded by the observer

*** Position as recorded by the observer

Table 4: Vessel estimates for released bluefin tuna

Release Op #*	Vessel estimate**			Release report		
	Estimate of amount released recorded by the vessel (Yes / No)	#	Kg	Release report produced (Yes / No)	Release report document #	Release report validated by observer (Yes / No)
N/A						

* Release operation as per Table 3

** As recorded in the release report

4. Summary of Transfer Activities

Table 5: Transfer Activities

Fishing Op #*	Transfer Op #	Start**		Position***		Towing Vessel Name	Towing Vessel ICCAT #	Towing Cage #	Operation monitored by observer (Yes / No)	ITD Signed by Obs. (Yes / No)
		Date	Time	Lat	Long					
N/A										

* Fishing operation as per Table 1.

** Date and time as recorded by the observer

*** Position as recorded by the observer

Table 5a: Voluntary and/or Control Transfer Activities

Transfer Op #*	Voluntary / Control Transfer Op #	Type (Voluntary or Control)	Start**		Position***		Receiving Vessel Name	Receiving Vessel ICCAT #	Receiving Cage #	Operation monitored by observer (Yes / No)	ITD Signed by Obs. (Yes / No)
			Date	Time	Lat	Long					
N/A											

* Transfer operation as per Table 5.

** Date and time as recorded by the observer

*** Position as recorded by the observer

Table 6: Video records used to estimate the number of fish transferred.

Fishing Op #*	Transfer Op #**	Voluntary or Control Transfer Op #***	Transfer recorded by Video camera (Yes / No)	Video Quality****	Estimate of amount of BFT based on video (Yes / No)	Cage seals placed on door (Yes / No)	Cage seal identification numbers
N/A							

* Fishing operation as per Table 1.

** Transfer operations as per Table 5.

*** Voluntary/Control transfer operation as per table 5a

**** Rated from 1 to 5 (1 = very poor; 2 = poor, 3 = average; 4= good 5 = excellent)

Table 7: Vessel and Observer estimates transferred tuna

Fishing Op #*	Transfer Op #**	Voluntary or Control Transfer Op #***	Vessel Estimate****		Observer Estimate	
			#	kg	#	kg
N/A						

* Fishing operation as per Table 1.

** Transfer operations as per Table 5.

*** Control/Voluntary transfer operation as per table 5a

**** As recorded in the ITD

The observer was not able to estimate the weight of the transferred tuna.

5. Vessel and Observer Estimate for Total Catch of BFT

Table 8: Total catch records for bluefin tuna

Fishing Op #*	BFT	Vessel Catch Record**		Observer Catch Record		Fishing Logbook reference #	BCD reference #	ITD reference #
		# (n)	Wt (kg)	# (n)	Wt (kg)			
N/A	Live fish							
	Dead fish							

* Fishing operation as per Table 1.

** As recorded in the eBCD

Table 9: Records of catches allocated to the vessel by JFO

Date	Fishing Logbook #	Allocated catch*		Catching Vessel Name	Catching Vessel Name ICCAT #
		#	Kg		
09/06/2023	15	N/A	5651,82		
12/06/2023	18	N/A	19262,022		
14/06/2023	20	N/A	4624,97		
14/06/2023	20	N/A	12292,69		
12/07/2023	48	N/A	18957,75		

* As recorded in the logbook

6. By-catch / Other Species Records

Table 10: Catches of other species.

Fishing Op #*	Species**	Discarded		Retained		Released alive from net	Observed in transfer video	Recorded in logbook***
		#	kg	#	kg			
N/A								

* Fishing operation as per Table 1.

** Three letter FAO species Code

*** In line with Rec. 22-12, all interactions with sea turtles must be reported.

7. Checklist of requirements under ICCAT conservation and management measures

Table 11. Summary of potential non-compliances

Potential Non-compliance Event	Operation type and number*
N/A	

* Fishing operations as per Table 1.
Release operations as per Table 3.
Transfer operations as per Table 5.
Voluntary / control transfer operations as per Table 5a.

8. Summary of sampling performed

Table 12. Summary of sampling performed

Fishing Op #*	Number of fish measured for Length	Number of fish measured for Weight	Number of biological samples collected	Number of tagged BFT
N/A				

* Fishing operation as per Table 1

Table 13. Summary of tag recoveries

Fishing op #*	Type of tag**	Tag number/s	Skin state***	Length	Length type****	Weight	Weight type*****	Biological Sample Collected (Yes/No)	Sample type*****
N/A									

* Fishing operation as per Table 1

** Single spaghetti tag, double spaghetti tag, electronic archival tag, acoustic tag

*** Clean insertion, infected skin or other

**** SFL – Straight forked length / CFL – Curved fork length

***** Weight measures are round weight: weight of the whole fish (RWT); gutted weight: weight without guts and gonads (GWT); gutted and gilled: weight without guts, gonads and gills (GGWT); gutted gilled and tailed: weight without guts, gonads, gills and tail (GGTWT); and dressed weight: weight of fish gutted, head and tail off (DWT). Other, please describe.

***** Fin clip (genetic), muscle tissue (genetic) and/or dorsal fin ray (ageing).

Appendix 1: Potential non-compliant and vessel of interest Vessel sightings

Table 14. Details of vessel sightings

Vessel Name	ICCAT #	Flag	IRCS.	Role*	PNC observed	Notes
N/A						

* Carrier, Catching, Dive, Farm, Inspection, Support, Towing, Other.

ICCAT ROP-BFT 2023



**Observer Deployment Final Report
Deployment on Purse Seine Vessel**

Deployment Request Number: 000DZ061	
Vessel Name	
Vessel ICCAT Ref. No.	
Vessel Flag:	Algerie
Vessel Operating Company	
JFO number (N/A if not applicable)	2023-018
JFO catch Allocation Key (N/A if not applicable)	10,04
Observer Name	BEN MESSAOUD Nabil
Observer ICCAT ID No	210
Signature	

Deployment details

Activity	Date from (dd/mm/yyyy)	Date to (dd/mm/yyyy)	Comment
Briefing	16/05/2023		Hôtel Thapsus Mahdia
Mobilisation	18/05/2023		
Arrival in port	17/05/2023		GHAZAOUET
Embarkation	20/05/2023		
Request Dates	18/05/2023	11/07/2023	
Monitoring	20/05/2023	09/07/2023	
Disembarkation	09/07/2023		
Depart port	09/07/2023		GHAZAOUET
Return Home	12/07/2023		
Debriefing	10/07/2023	11/07/2023	ALGER IBIS HOTEL

1. Summary of all fishing activities

Table 1: Summary of all Fishing operations

Fishing Op #*	Operation Type**	Date***	Time****		Position*****		Operation monitored by observer (Yes / No)	Fish caught (Alive / Dead / Both / No)	Transfer operation carried out (Yes / No)	N° of transfer operations (excluding voluntary or control)	N° of voluntary and/or control operations	Bycatch landed or observed (Yes / No)	Fish released (Yes / No)*****
			Start	End	Lat	Long							
1	JFO	21/06/2023	11:13	12:00	34,44	12,75	Yes	Alive	No	0	0	No	Yes
2	JFO	29/06/2023	14:47	15:28	34,56	13,15	Yes	Alive	No	0	0	No	Yes
3	JFO	30/06/2023	07:16	07:20	34,61	13,14	Yes	No	No	0	0	No	No
4	JFO	30/06/2023	11:14	12:01	34,74	13,18	Yes	No	No	0	0	No	No
5	JFO	30/06/2023	15:58	16:41	34,7	13,23	Yes	Alive	Yes	1	0	No	No

* Fishing operation number: Unique identification field linked to the deployment data set

** Standard Operation / JFO

*** Date as recorded by the observer

**** Time as recorded by the observer

***** Position as recorded by the observer

***** Following a release order

2. Summary of Prior-Transfer Notification, Transfer Authorisation and Release Order records

Table 2: Vessel records of Prior-transfer Notification, Transfer Authorisation and Release Orders.

Fishing Op #*	Prior-Transfer Notification			Transfer Authorisation		Release order			
	BFT #	BFT kg	Verification**	Authorisation. Number	Verification**	Ref. Number	BFT #	BFT kg	Verification**
1	N/A	N/A	N/A	N/A	N/A	N/A	N/A	N/A	N/A
2	N/A	N/A	N/A	N/A	N/A	N/A	N/A	N/A	N/A
3	N/A	N/A	N/A	N/A	N/A	N/A	N/A	N/A	N/A
4	N/A	N/A	N/A	N/A	N/A	N/A	N/A	N/A	N/A
5	2000	180000	Consultation With Vessel Master	DZA2023/AUT/016	Consultation With Vessel Master	N/A	N/A	N/A	N/A

* Fishing operation numbers as in Table 1.

** Verification Types: Hardcopy/e-copy control record or verbal confirmation from vessel master

3. Summary of Release Operations

Table 3: Summary of all Release operations

Fishing Op #*	Release Op #	Start		Position		Operation monitored by observer (Yes / No)	Release before or after transfer
		Date	Time	Latitude	Longitude		
N/A							

* Fishing operation as per Table 1.

** Date and time as recorded by the observer

*** Position as recorded by the observer

Table 4: Vessel and Observer estimates for released bluefin tuna

Release Op #*	Vessel estimate**			Release report		
	Estimate of amount released recorded by the vessel (Yes / No)	#	Kg	Release report produced (Yes / No)	Release report document #	Release report validated by observer (Yes / No)
N/A						

* Release operation as per Table 3

** As recorded in the release report

4. Summary of Transfer Activities

Table 5: Transfer Activities

Fishing Op #*	Transfer Op #	Start**		Position***		Towing Vessel Name	Towing Vessel ICCAT #	Towing Cage #	Operation monitored by observer (Yes / No)	ITD Signed by Obs. (Yes / No)
		Date	Time	Lat	Long					
5	1	01/07/2023	07:57	34,653	13,24933333			EU-MLT-004-xxx	Yes	Yes

* Fishing operation as per Table 1.

** Date and time as recorded by the observer

*** Position as recorded by the observer

Table 5a: Voluntary and/or Control Transfer Activities

Transfer Op #*	Voluntary / Control Transfer Op #	Type (Voluntary or Control)	Start**		Position***		Receiving Vessel Name	Receiving Vessel ICCAT #	Receiving Cage #	Operation monitored by observer (Yes / No)	ITD Signed by Obs. (Yes / No)
			Date	Time	Lat	Long					
N/A											

* Transfer operation as per Table 5.

** Date and time as recorded by the observer

*** Position as recorded by the observer

Table 6: Video records used to estimate the number of fish transferred.

Fishing Op #*	Transfer Op #**	Voluntary or Control Transfer Op #***	Transfer recorded by Video camera (Yes / No)	Video Quality****	Estimate of amount of BFT based on video (Yes / No)	Cage seals placed on door (Yes / No)	Cage seal identification numbers
5	1	0	Yes	4	Yes	No	N/A

* Fishing operation as per Table 1.

** Transfer operations as per Table 5.

*** Voluntary/Control transfer operation as per table 5a

**** Rated from 1 to 5 (1 = very poor; 2 = poor, 3 = average; 4= good 5 = excellent)

Table 7: Vessel and Observer estimates transferred tuna

Fishing Op #*	Transfer Op #**	Voluntary or Control Transfer Op #***	Vessel Estimate****		Observer Estimate	
			#	kg	#	kg
5	1	0	2195	195003,8	2387	

* Fishing operation as per Table 1.

** Transfer operations as per Table 5.

*** Control/Voluntary transfer operation as per table 5a

**** As recorded in the ITD

The observer was not able to estimate the weight of the transferred tuna.

5. Vessel and Observer Estimate for Total Catch of BFT

Table 8: Total catch records for bluefin tuna

Fishing Op #*	BFT	Vessel Catch Record**		Observer Catch Record		Fishing Logbook reference #	BCD reference #	ITD reference #
		# (n)	Wt (kg)	# (n)	Wt (kg)			
5	Live Fish	2195	195003,8	2387	N/A	0000043/60	DZ23900016	DZA-2023/016/ITD
	Dead Fish	2	80	2	0	0000043/60	DZ23900016	DZA-2023/016/ITD

* Fishing operation as per Table 1.

** As recorded in the eBCD

Table 9: Records of catches allocated to the vessel by JFO

Date	Fishing Logbook #	Allocated catch*		Catching Vessel Name	Catching Vessel Name ICCAT #
		#	Kg		
13/06/2023	0000025/60	302	24161,26		
28/06/2023	0000040/60	120	16064		
30/06/2023	0000042/60	267	15963,6		
01/07/2023	0000043/60	220	19578,38152		

* As recorded in the logbook

6. By-catch / Other Species Records

Table 10: Catches of other species.

Fishing Op #*	Species**	Discarded		Recorded in logbook	Retained		Recorded in logbook	Released alive from net	Observed in transfer video
		#	kg		#	kg			
N/A									

* Fishing operation as per Table 1.

** Three letter FAO species Code

7. Checklist of requirements under ICCAT conservation and management measures

Table 11. Summary of potential non-compliances

Potential Non-compliance Event	Operation type and number*
N/A	

* Fishing operations as per Table 1.
Release operations as per Table 3.
Transfer operations as per Table 5.
Voluntary / control transfer operations as per Table 5a.

8. Summary of sampling performed

Table 12. Summary of sampling performed

Fishing Op #*	Number of fish measured for Length	Number of fish measured for Weight	Number of biological samples collected	Number of tagged BFT
5	2	0	0	0

* Fishing operation as per Table 1

Table 13. Summary of tag recoveries and samples taken

Fishing op #*	Type of tag	Tag number/s	Length	Length type**	Weight	Weight type***	Biological Sample Collected	Sample type
N/A								

** Fishing operation as per Table 1

** SFL – Straight forked length / CFL – Curved fork length

*** WHO - Whole / GG - Gilled & Gutted / DR - Dressed. Gilled and gutted with head off / FL - Fillet / RD - Round. Fins removed. Otherwise whole / OT - Others

Appendix 1: Potential non-compliant and vessel of interest Vessel sightings

Table 14. Details of vessel sightings

Vessel Name	ICCAT #	Flag	IRCS.	Role*	PNC observed	Notes
		Tunisie		Catching	No	N/A
		Algerie		Catching	No	N/A
		Algerie		Catching	No	N/A
		Algerie		Catching	No	N/A
		Tunisie		Towing	No	N/A
		Tunisie		Catching	No	N/A
		Tunisie		Catching	No	N/A
		Tunisie		Catching	No	N/A
		Tunisie		Catching	No	N/A

* Carrier, Catching, Dive, Farm, Inspection, Support, Towing, Other.

ICCAT ROP-BFT 2023



**Observer Deployment Final Report
Deployment on Purse Seine Vessel**

Deployment Request Number:000DZ062	
Vessel Name	
Vessel ICCAT Ref. No.	
Vessel Flag:	Algerie
Vessel Operating Company	
JFO number (N/A if not applicable)	2023-018
JFO catch Allocation Key (N/A if not applicable)	11,12
Observer Name	AKKARI Majdi
Observer ICCAT ID No	689
Signature	

Deployment details

Activity	Date from (dd/mm/yyyy)	Date to (dd/mm/yyyy)	Comment
Briefing	16/05/2023		Hotel Thapsus Mahdia
Date of departure	17/05/2023		
Arrival in port	20/05/2023		GHAZAOUET
Embarkation	20/05/2023		
Request dates	18/05/2023	11/07/2023	
Monitoring dates	20/05/2023	09/07/2023	
Disembarkation	09/07/2023		
Depart port	09/07/2023		GHAZAOUET
Return home	12/07/2023		
Debriefing	11/07/2023	11/07/2023	IBIS HOTEL ALGER

1. Summary of all fishing activities

Table 1: Summary of all Fishing operations

Fishing Op #*	Operation Type**	Date***	Time****		Position*****		Operation monitored by observer (Yes / No)	Fish caught (Alive / Dead / Both / No)	Transfer operation carried out (Yes / No)	N° of transfer operations (excluding voluntary or control)	N° of voluntary and/or control operations	Bycatch landed or observed (Yes / No)	Fish released (Yes / No)*****
			Start	End	Lat	Long							
N/A													

* Fishing operation number: Unique identification field linked to the deployment data set

** Standard Operation / JFO

*** Date as recorded by the observer

**** Time as recorded by the observer

***** Position as recorded by the observer

***** Following a release order

2. Summary of Prior-Transfer Notification, Transfer Authorisation and Release Order records

Table 2: Vessel records of Prior-transfer Notification, Transfer Authorisation and Release Orders.

Fishing Op #*	Prior-Transfer Notification			Transfer Authorisation		Release order			
	BFT #	BFT kg	Verification**	Authorisation. Number	Verification**	Ref. Number	BFT #	BFT kg	Verification**
N/A									

* Fishing operation numbers as in Table 1.

** Verification Types: Hardcopy/e-copy control record or verbal confirmation from vessel master

3. Summary of Release Operations

Table 3: Summary of all Release operations

Fishing Op #*	Release Op #	Start		Position		Operation monitored by observer (Yes / No)	Release before or after transfer
		Date	Time	Latitude	Longitude		
N/A							

* Fishing operation as per Table 1.

** Date and time as recorded by the observer

*** Position as recorded by the observer

Table 4: Vessel and Observer estimates for released bluefin tuna

Release Op #*	Vessel estimate**			Release report		
	Estimate of amount released recorded by the vessel (Yes / No)	#	Kg	Release report produced (Yes / No)	Release report document #	Release report validated by observer (Yes / No)
N/A						

* Release operation as per Table 3

** As recorded in the release report

4. Summary of Transfer Activities

Table 5: Transfer Activities

Fishing Op #*	Transfer Op #	Start**		Position***		Towing Vessel Name	Towing Vessel ICCAT #	Towing Cage #	Operation monitored by observer (Yes / No)	ITD Signed by Obs. (Yes / No)
		Date	Time	Lat	Long					
N/A										

* Fishing operation as per Table 1.

** Date and time as recorded by the observer

*** Position as recorded by the observer

Table 5a: Voluntary and/or Control Transfer Activities

Transfer Op #*	Voluntary / Control Transfer Op #	Type (Voluntary or Control)	Start**		Position***		Receiving Vessel Name	Receiving Vessel ICCAT #	Receiving Cage #	Operation monitored by observer (Yes / No)	ITD Signed by Obs. (Yes / No)
			Date	Time	Lat	Long					
N/A											

* Transfer operation as per Table 5.

** Date and time as recorded by the observer

*** Position as recorded by the observer

Table 6: Video records used to estimate the number of fish transferred.

Fishing Op #*	Transfer Op #**	Voluntary or Control Transfer Op #***	Transfer recorded by Video camera (Yes / No)	Video Quality****	Estimate of amount of BFT based on video (Yes / No)	Cage seals placed on door (Yes / No)	Cage seal identification numbers
N/A							

* Fishing operation as per Table 1.

** Transfer operations as per Table 5.

*** Voluntary/Control transfer operation as per table 5a

**** Rated from 1 to 5 (1 = very poor; 2 = poor, 3 = average; 4= good 5 = excellent)

Table 7: Vessel and Observer estimates transferred tuna

Fishing Op #*	Transfer Op #**	Voluntary or Control Transfer Op #***	Vessel Estimate****		Observer Estimate	
			#	kg	#	kg
N/A						

* Fishing operation as per Table 1.

** Transfer operations as per Table 5.

*** Control/Voluntary transfer operation as per table 5a

**** As recorded in the ITD

The observer was not able to estimate the weight of the transferred tuna.

5. Vessel and Observer Estimate for Total Catch of BFT

Table 8: Total catch records for bluefin tuna

Fishing Op #*	BFT	Vessel Catch Record**		Observer Catch Record		Fishing Logbook reference #	BCD reference #	ITD reference #
		# (n)	Wt (kg)	# (n)	Wt (kg)			
N/A	Live fish							
	Dead fish							

* Fishing operation as per Table 1.

** As recorded in the eBCD

Table 9: Records of catches allocated to the vessel by JFO

Date	Fishing Logbook #	Allocated catch*		Catching Vessel Name	Catching Vessel Name ICCAT #
		#	Kg		
13/06/2023	27/60	334	26760,28		
28/06/2023	42/60	133	6672		
30/06/2023	44/60	295	17680,8		
01/07/2023	45/60	244	21684,42256		

* As recorded in the logbook

6. By-catch / Other Species Records

Table 10: Catches of other species.

Fishing Op #*	Species**	Discarded		Recorded in logbook	Retained		Recorded in logbook	Released alive from net	Observed in transfer video
		#	kg		#	kg			
N/A									

* Fishing operation as per Table 1.

** Three letter FAO species Code

7. Checklist of requirements under ICCAT conservation and management measures

Table 11. Summary of potential non-compliances

Potential Non-compliance Event	Operation type and number*
N/A	

* Fishing operations as per Table 1.
Release operations as per Table 3.
Transfer operations as per Table 5.
Voluntary / control transfer operations as per Table 5a.

8. Summary of sampling performed

Table 12. Summary of sampling performed

Fishing Op #*	Number of fish measured for Length	Number of fish measured for Weight	Number of biological samples collected	Number of tagged BFT
N/A				
N/A				

* Fishing operation as per Table 1

Table 13. Summary of tag recoveries and samples taken

Fishing op #*	Type of tag	Tag number/s	Length	Length type**	Weight	Weight type***	Biological Sample Collected	Sample type
N/A								

** Fishing operation as per Table 1

** SFL – Straight forked length / CFL – Curved fork length

*** WHO - Whole / GG - Gilled & Gutted / DR - Dressed. Gilled and gutted with head off / FL - Fillet / RD - Round. Fins removed. Otherwise whole / OT - Others

Appendix 1: Potential non-compliant and vessel of interest Vessel sightings

Table 14. Details of vessel sightings


Vessel Name	ICCAT #	Flag	IRCS.	Role*	PNC observed	Notes
N/A						

* Carrier, Catching, Dive, Farm, Inspection, Support, Towing, Other.

ICCAT ROP-BFT 2023



**Observer Deployment Final Report
Deployment on Purse Seine Vessel**

Deployment Request Number: 000DZ063	
Vessel Name	BRAHAM
Vessel ICCAT Ref. No.	AT000DZA00014
Vessel Flag:	Algerie
Vessel Operating Company	MAMOUNI MOURAD
JFO number (N/A if not applicable)	2023-019
JFO catch Allocation Key (N/A if not applicable)	13,0000
Observer Name	ROUIS Sofiene
Observer ICCAT ID No	363
Signature	

Deployment details

Activity	Date from (dd/mm/yyyy)	Date to (dd/mm/yyyy)	Comment
Briefing	18/05/2023		Hotel Thapsus Mahdia
Mobilisation	19/05/2023		The observer arrived at deployment location on May 19 th and spent two days in stand-by in hotel
Arrival in port	22/05/2023		GOURAYA
Embarkation	22/05/2023		
Request Dates	20/05/2023	25/06/2023	Operations of JFO 2023-019 ended on June 23 rd
Monitoring	22/05/2023	01/07/2023	The observer remained on board after the end of the request because bad weather has hampered navigation back to the home port
Disembarkation	02/07/2023		
Depart port	03/07/2023		GOURAYA
Return Home	05/07/2023		
Debriefing	06/07/2023	06/07/2023	Tunis

1. Summary of all fishing activities

Table 1: Summary of all Fishing operations

Fishing Op #*	Operation Type**	Date***	Time****		Position*****		Operation monitored by observer (Yes / No)	Fish caught (Alive / Dead / Both / No)	Transfer operation carried out (Yes / No)	N° of transfer operations (excluding voluntary or control)	N° of voluntary and/or control operations	Bycatch landed or observed (Yes / No)	Fish released (Yes / No)*****
			Start	End	Lat	Long							
N/A													

* Fishing operation number: Unique identification field linked to the deployment data set

** Standard Operation / JFO

*** Date as recorded by the observer

**** Time as recorded by the observer

***** Position as recorded by the observer

***** Following a release order

2. Summary of Prior-Transfer Notification, Transfer Authorisation and Release Order records

Table 2: Vessel records of Prior-transfer Notification, Transfer Authorisation and Release Orders.

Fishing Op #*	Prior-Transfer Notification			Transfer Authorisation		Release order			
	BFT #	BFT kg	Verification**	Authorisation. Number	Verification**	Ref. Number	BFT #	BFT kg	Verification**
N/A									

* Fishing operation numbers as in Table 1.

** Verification Types: Hardcopy/e-copy control record or verbal confirmation from vessel master

3. Summary of Release Operations

Table 3: Summary of all Release operations

Fishing Op #*	Release Op #	Start		Position		Operation monitored by observer (Yes / No)	Release before or after transfer
		Date	Time	Latitude	Longitude		
N/A							

* Fishing operation as per Table 1.

** Date and time as recorded by the observer

*** Position as recorded by the observer

Table 4: Vessel and Observer estimates for released bluefin tuna

Release Op #*	Vessel estimate**			Release report		
	Estimate of amount released recorded by the vessel (Yes / No)	#	Kg	Release report produced (Yes / No)	Release report document #	Release report validated by observer (Yes / No)
N/A						

* Release operation as per Table 3

** As recorded in the release report

4. Summary of Transfer Activities

Table 5: Transfer Activities

Fishing Op #*	Transfer Op #	Start**		Position***		Towing Vessel Name	Towing Vessel ICCAT #	Towing Cage #	Operation monitored by observer (Yes / No)	ITD Signed by Obs. (Yes / No)
		Date	Time	Lat	Long					
N/A										

* Fishing operation as per Table 1.

** Date and time as recorded by the observer

*** Position as recorded by the observer

Table 5a: Voluntary and/or Control Transfer Activities

Transfer Op #*	Voluntary / Control Transfer Op #	Type (Voluntary or Control)	Start**		Position***		Receiving Vessel Name	Receiving Vessel ICCAT #	Receiving Cage #	Operation monitored by observer (Yes / No)	ITD Signed by Obs. (Yes / No)
			Date	Time	Lat	Long					
N/A											

* Transfer operation as per Table 5.

** Date and time as recorded by the observer

*** Position as recorded by the observer

Table 6: Video records used to estimate the number of fish transferred.

Fishing Op #*	Transfer Op #**	Voluntary or Control Transfer Op #***	Transfer recorded by Video camera (Yes / No)	Video Quality****	Estimate of amount of BFT based on video (Yes / No)	Cage seals placed on door (Yes / No)	Cage seal identification numbers
N/A							

* Fishing operation as per Table 1.

** Transfer operations as per Table 5.

*** Voluntary/Control transfer operation as per table 5a

**** Rated from 1 to 5 (1 = very poor; 2 = poor, 3 = average; 4= good 5 = excellent)

Table 7: Vessel and Observer estimates transferred tuna

Fishing Op #*	Transfer Op #**	Voluntary or Control Transfer Op #***	Vessel Estimate****		Observer Estimate	
			#	kg	#	kg
N/A						

* Fishing operation as per Table 1.

** Transfer operations as per Table 5.

*** Control/Voluntary transfer operation as per table 5a

**** As recorded in the ITD

The observer was not able to estimate the weight of the transferred tuna.

5. Vessel and Observer Estimate for Total Catch of BFT

Table 8: Total catch records for bluefin tuna

Fishing Op #*	BFT	Vessel Catch Record**		Observer Catch Record		Fishing Logbook reference #	BCD reference #	ITD reference #
		# (n)	Wt (kg)	# (n)	Wt (kg)			
N/A	Live fish							
	Dead fish							

* Fishing operation as per Table 1.

** As recorded in the eBCD

Table 9: Records of catches allocated to the vessel by JFO

Date	Fishing Logbook #	Allocated catch*		Catching Vessel Name	Catching Vessel Name ICCAT #
		#	Kg		
21/06/2023	31/60	N/A	28600	Seraj	AT000DZA00977
22/06/2023	32/60	N/A	19560,06	El Majde	AT000DZA00332

* As recorded in the logbook

6. By-catch / Other Species Records

Table 10: Catches of other species.

Fishing Op #*	Species**	Discarded		Recorded in logbook	Retained		Recorded in logbook	Released alive from net	Observed in transfer video
		#	kg		#	kg			
N/A									

* Fishing operation as per Table 1.

** Three letter FAO species Code

7. Checklist of requirements under ICCAT conservation and management measures

Table 11. Summary of potential non-compliances

Potential Non-compliance Event	Operation type and number*
N/A	

* Fishing operations as per Table 1.
Release operations as per Table 3.
Transfer operations as per Table 5.
Voluntary / control transfer operations as per Table 5a.

8. Summary of sampling performed

Table 12. Summary of sampling performed

Fishing Op #*	Number of fish measured for Length	Number of fish measured for Weight	Number of biological samples collected	Number of tagged BFT
N/A				

* Fishing operation as per Table 1

Table 13. Summary of tag recoveries and samples taken

Fishing op #*	Type of tag	Tag number/s	Length	Length type**	Weight	Weight type***	Biological Sample Collected	Sample type
N/A								

** Fishing operation as per Table 1

** SFL – Straight forked length / CFL – Curved fork length

*** WHO - Whole / GG - Gilled & Gutted / DR - Dressed. Gilled and gutted with head off / FL - Fillet / RD - Round. Fins removed. Otherwise whole / OT - Others

Appendix 1: Potential non-compliant and vessel of interest Vessel sightings

Table 14. Details of vessel sightings

Vessel Name	ICCAT #	Flag	IRCS.	Role*	PNC observed	Notes
El Majde	AT000DZA00332	Algerie	7T2075	Catching	No	N/A
Seraj	AT000DZA00977	Algerie	7T6601	Catching	No	N/A
NeptuneVI	AT000DZA00006	Algerie	7T7262	Catching	No	N/A
MAJD	AT000TUN00078	Tunisie	3V4861	Auxiliary	No	N/A
Sidi Slimane II	AT000DZA00792	Algerie	7T2809	Catching	No	N/A

* Carrier, Catching, Dive, Farm, Inspection, Support, Towing, Other.

ICCAT ROP-BFT 2023



**Observer Deployment Final Report
Deployment on Purse Seine Vessel**

Deployment Request Number: 000DZ064	
Vessel Name	
Vessel ICCAT Ref. No.	
Vessel Flag:	Algerie
Vessel Operating Company	
JFO number (N/A if not applicable)	2023-022
JFO catch Allocation Key (N/A if not applicable)	12,98
Observer Name	SHEL Mohamed
Observer ICCAT ID No	926
Signature	

Deployment details

Activity	Date from (dd/mm/yyyy)	Date to (dd/mm/yyyy)	Comment
Briefing	23/05/2023		MAHDIA - TUNISIE
Date of departure	25/05/2023		
Arrival in port	26/05/2023		ARZEW
Embarkation	27/05/2023		
Request dates	26/05/2023	11/07/2023	
Monitoring dates	27/05/2023	14/07/2023	
Disembarkation	14/07/2023		
Depart port	17/07/2023		ARZEW
Return home	18/07/2023		
Debriefing	18/07/2023	18/07/2023	IBN KHALDOUN HOTEL - TUNIS - TUNISIA

1. Summary of all fishing activities

Table 1: Summary of all Fishing operations

Fishing Op #*	Operation Type**	Date***	Time****		Position*****		Operation monitored by observer (Yes / No)	Fish caught (Alive / Dead / Both / No)	Transfer operation carried out (Yes / No)	N° of transfer operations (excluding voluntary or control)	N° of voluntary and/or control operations	Bycatch landed or observed (Yes / No)	Fish released (Yes / No)*****
			Start	End	Lat	Long							
N/A													

* Fishing operation number: Unique identification field linked to the deployment data set

** Standard Operation / JFO

*** Date as recorded by the observer

**** Time as recorded by the observer

***** Position as recorded by the observer

***** Following a release order

2. Summary of Prior-Transfer Notification, Transfer Authorisation and Release Order records

Table 2: Vessel records of Prior-transfer Notification, Transfer Authorisation and Release Orders.

Fishing Op #*	Prior-Transfer Notification			Transfer Authorisation		Release order			
	BFT #	BFT kg	Verification**	Authorisation. Number	Verification**	Ref. Number	BFT #	BFT kg	Verification**
N/A									

* Fishing operation numbers as in Table 1.

** Verification Types: Hardcopy/e-copy control record or verbal confirmation from vessel master

3. Summary of Release Operations

Table 3: Summary of all Release operations

Fishing Op #*	Release Op #	Start		Position		Operation monitored by observer (Yes / No)	Release before or after transfer
		Date	Time	Latitude	Longitude		
N/A							

* Fishing operation as per Table 1.

** Date and time as recorded by the observer

*** Position as recorded by the observer

Table 4: Vessel and Observer estimates for released bluefin tuna

Release Op #*	Vessel estimate**			Release report		
	Estimate of amount released recorded by the vessel (Yes / No)	#	Kg	Release report produced (Yes / No)	Release report document #	Release report validated by observer (Yes / No)
N/A						

* Release operation as per Table 3

** As recorded in the release report

4. Summary of Transfer Activities

Table 5: Transfer Activities

Fishing Op #*	Transfer Op #	Start**		Position***		Towing Vessel Name	Towing Vessel ICCAT #	Towing Cage #	Operation monitored by observer (Yes / No)	ITD Signed by Obs. (Yes / No)
		Date	Time	Lat	Long					
N/A										

* Fishing operation as per Table 1.

** Date and time as recorded by the observer

*** Position as recorded by the observer

Table 5a: Voluntary and/or Control Transfer Activities

Transfer Op #*	Voluntary / Control Transfer Op #	Type (Voluntary or Control)	Start**		Position***		Receiving Vessel Name	Receiving Vessel ICCAT #	Receiving Cage #	Operation monitored by observer (Yes / No)	ITD Signed by Obs. (Yes / No)
			Date	Time	Lat	Long					
N/A											

* Transfer operation as per Table 5.

** Date and time as recorded by the observer

*** Position as recorded by the observer

Table 6: Video records used to estimate the number of fish transferred.

Fishing Op #*	Transfer Op #**	Voluntary or Control Transfer Op #***	Transfer recorded by Video camera (Yes / No)	Video Quality****	Estimate of amount of BFT based on video (Yes / No)	Cage seals placed on door (Yes / No)	Cage seal identification numbers
N/A							

* Fishing operation as per Table 1.

** Transfer operations as per Table 5.

*** Voluntary/Control transfer operation as per table 5a

**** Rated from 1 to 5 (1 = very poor; 2 = poor, 3 = average; 4= good 5 = excellent)

Table 7: Vessel and Observer estimates transferred tuna

Fishing Op #*	Transfer Op #**	Voluntary or Control Transfer Op #***	Vessel Estimate****		Observer Estimate	
			#	kg	#	kg
N/A						

* Fishing operation as per Table 1.

** Transfer operations as per Table 5.

*** Control/Voluntary transfer operation as per table 5a

**** As recorded in the ITD

The observer was not able to estimate the weight of the transferred tuna.

5. Vessel and Observer Estimate for Total Catch of BFT

Table 8: Total catch records for bluefin tuna

Fishing Op #*	BFT	Vessel Catch Record**		Observer Catch Record		Fishing Logbook reference #	BCD reference #	ITD reference #
		# (n)	Wt (kg)	# (n)	Wt (kg)			
N/A	Live fish							
	Dead fish							

* Fishing operation as per Table 1.

** As recorded in the eBCD

Table 9: Records of catches allocated to the vessel by JFO

Date	Fishing Logbook #	Allocated catch*		Catching Vessel Name	Catching Vessel Name ICCAT #
		#	Kg		
04/06/2023	000010	N/A	6296,598		
05/06/2023	000011	N/A	4441,236		
06/06/2023	000012	N/A	10865,817		
27/06/2023	000033	N/A	6527,642		
27/06/2023	000033	N/A	11707,96		

* As recorded in the logbook

6. By-catch / Other Species Records

Table 10: Catches of other species.

Fishing Op #*	Species**	Discarded		Recorded in logbook	Retained		Recorded in logbook	Released alive from net	Observed in transfer video
		#	kg		#	kg			
N/A									

* Fishing operation as per Table 1.

** Three letter FAO species Code

7. Checklist of requirements under ICCAT conservation and management measures

Table 11. Summary of potential non-compliances

Potential Non-compliance Event	Operation type and number*
	/
<p>FLBI: Incomplete and/or incorrect logbook information</p> <p>À la suite d'une opération de transfert réalisée par le navire de capturexxx, le 04/06/2023, les informations contenues dans le carnet de pêche se sont avérées incorrectes. En fait, le document détaillant l'opération de transfert contient une faute dans le numéro de la cage.</p>	OTH

* Fishing operations as per Table 1.
 Release operations as per Table 3.
 Transfer operations as per Table 5.
 Voluntary / control transfer operations as per Table 5a.

8. Summary of sampling performed

Table 12. Summary of sampling performed

Fishing Op #*	Number of fish measured for Length	Number of fish measured for Weight	Number of biological samples collected	Number of tagged BFT
N/A				

* Fishing operation as per Table 1

Table 13. Summary of tag recoveries and samples taken

Fishing op #*	Type of tag	Tag number/s	Length	Length type**	Weight	Weight type***	Biological Sample Collected	Sample type
N/A								

** Fishing operation as per Table 1

** SFL – Straight forked length / CFL – Curved fork length

*** WHO - Whole / GG - Gilled & Gutted / DR - Dressed. Gilled and gutted with head off / FL - Fillet / RD - Round. Fins removed. Otherwise whole / OT - Others

Appendix 1: Potential non-compliant and vessel of interest Vessel sightings

Table 14. Details of vessel sightings

Vessel Name	ICCAT #	Flag	IRCS.	Role*	PNC observed	Notes
		EU.Malta		Towing	No	N/A
		Algerie		Catching	No	N/A
		Algerie		Catching	No	N/A
		EU.Malta		Towing	No	N/A
		EU.Italy		Support	No	N/A
		Tunisie		Inspection	No	N/A

* Carrier, Catching, Dive, Farm, Inspection, Support, Towing, Other.

ICCAT ROP-BFT 2023



**Observer Deployment Final Report
Deployment on Purse Seine Vessel**

Deployment Request Number:000DZ065	
Vessel Name	
Vessel ICCAT Ref. No.	
Vessel Flag:	Algerie
Vessel Operating Company	
JFO number (N/A if not applicable)	2023-022
JFO catch Allocation Key (N/A if not applicable)	22,17
Observer Name	SALEM Haythem
Observer ICCAT ID No	234
Signature	

Deployment details

Activity	Date from (dd/mm/yyyy)	Date to (dd/mm/yyyy)	Comment
Briefing	18/05/2023		HOTEL TAPSUS MAHDIA TUNISIE
Date of departure	19/05/2023		
Arrival in port	20/05/2023		ANNABA
Embarkation	21/05/2023		
Request dates	20/05/2023	11/07/2023	
Monitoring dates	21/05/2023	19/07/2023	
Disembarkation	19/07/2023		
Depart port	19/07/2023		ANNABA
Return home	23/07/2023		
Debriefing	21/07/2023	22/07/2023	HOTEL IBNOU KHALDOUN TUNIS

1. Summary of all fishing activities

Table 1: Summary of all Fishing operations

Fishing Op #*	Operation Type**	Date***	Time****		Position*****		Operation monitored by observer (Yes / No)	Fish caught (Alive / Dead / Both / No)	Transfer operation carried out (Yes / No)	N° of transfer operations (excluding voluntary or control)	N° of voluntary and/or control operations	Bycatch landed or observed (Yes / No)	Fish released (Yes / No)*****
			Start	End	Lat	Long							
1	JFO	03/06/2023	09:00	09:36	39,67	14,62	Yes	Alive	Yes	1	0	No	No
2	JFO	04/06/2023	14:28	15:55	39,83	14,6	Yes	Alive	Yes	1	0	No	No
3	JFO	26/06/2023	16:10	16:45	36,8	13,67	Yes	Alive	Yes	1	0	No	No
4	JFO	27/06/2023	11:15	11:51	36,8	13,68	Yes	Alive	Yes	1	0	No	No

* Fishing operation number: Unique identification field linked to the deployment data set

** Standard Operation / JFO

*** Date as recorded by the observer

**** Time as recorded by the observer

***** Position as recorded by the observer

***** Following a release order

2. Summary of Prior-Transfer Notification, Transfer Authorisation and Release Order records

Table 2: Vessel records of Prior-transfer Notification, Transfer Authorisation and Release Orders.

Fishing Op #*	Prior-Transfer Notification			Transfer Authorisation		Release order			
	BFT #	BFT kg	Verification**	Authorisation. Number	Verification**	Ref. Number	BFT #	BFT kg	Verification**
1	400	40000	Hardcopy	DZA/2023/AUT/001	Hardcopy	N/A	N/A	N/A	N/A
2	600	60000	Hardcopy	DZA/2023/AUT/003	Hardcopy	N/A	N/A	N/A	N/A
3	400	40000	Hardcopy	DZA/2023/AUT/012	Hardcopy	N/A	N/A	N/A	N/A
4	1000	10000	Hardcopy	DZA/2023/AUT/013	Hardcopy	N/A	N/A	N/A	N/A

* Fishing operation numbers as in Table 1.

** Verification Types: Hardcopy/e-copy control record or verbal confirmation from vessel master

3. Summary of Release Operations

Table 3: Summary of all Release operations

Fishing Op #*	Release Op #	Start		Position		Operation monitored by observer (Yes / No)	Release before or after transfer
		Date	Time	Latitude	Longitude		
N/A							

* Fishing operation as per Table 1.

** Date and time as recorded by the observer

*** Position as recorded by the observer

Table 4: Vessel and Observer estimates for released bluefin tuna

Release Op #*	Vessel estimate**			Release report		
	Estimate of amount released recorded by the vessel (Yes / No)	#	Kg	Release report produced (Yes / No)	Release report document #	Release report validated by observer (Yes / No)
N/A						

* Release operation as per Table 3

** As recorded in the release report

4. Summary of Transfer Activities

Table 5: Transfer Activities

Fishing Op #*	Transfer Op #	Start**		Position***		Towing Vessel Name	Towing Vessel ICCAT #	Towing Cage #	Operation monitored by observer (Yes / No)	ITD Signed by Obs. (Yes / No)
		Date	Time	Lat	Long					
1	1	04/06/2023	08:05	39,75	14,68333333			EU-MLT-035-xxx	Yes	Yes
2	2	06/06/2023	13:30	39,88333333	14,56666667			EU-MLT-035-xxx	Yes	Yes
3	3	27/06/2023	10:30	36,8	13,68333333			EU-MLT-049-xxx	Yes	Yes
4	4	27/06/2023	18:00	36,68333333	13,68333333			EU-MLT-049-xxx	Yes	Yes

* Fishing operation as per Table 1.

** Date and time as recorded by the observer

*** Position as recorded by the observer

Table 5a: Voluntary and/or Control Transfer Activities

Transfer Op #*	Voluntary / Control Transfer Op #	Type (Voluntary or Control)	Start**		Position***		Receiving Vessel Name	Receiving Vessel ICCAT #	Receiving Cage #	Operation monitored by observer (Yes / No)	ITD Signed by Obs. (Yes / No)
			Date	Time	Lat	Long					
N/A											

* Transfer operation as per Table 5.

** Date and time as recorded by the observer

*** Position as recorded by the observer

Table 6: Video records used to estimate the number of fish transferred.

Fishing Op #*	Transfer Op #**	Voluntary or Control Transfer Op #***	Transfer recorded by Video camera (Yes / No)	Video Quality****	Estimate of amount of BFT based on video (Yes / No)	Cage seals placed on door (Yes / No)	Cage seal identification numbers
1	1	0	Yes	3	Yes	No	N/A
2	2	0	Yes	5	Yes	No	N/A
3	3	0	Yes	3	Yes	No	N/A
4	4	0	Yes	4	Yes	No	N/A

* Fishing operation as per Table 1.

** Transfer operations as per Table 5.

*** Voluntary/Control transfer operation as per table 5a

**** Rated from 1 to 5 (1 = very poor; 2 = poor, 3 = average; 4= good 5 = excellent)

Table 7: Vessel and Observer estimates transferred tuna

Fishing Op #*	Transfer Op #**	Voluntary or Control Transfer Op #***	Vessel Estimate****		Observer Estimate	
			#	kg	#	kg
1	1	0	440	48400	410	
2	2	0	871	83616	900	
3	3	0	470	50290	490	
4	4	0	820	90200	850	

* Fishing operation as per Table 1.

** Transfer operations as per Table 5.

*** Control/Voluntary transfer operation as per table 5a

**** As recorded in the ITD

The observer was not able to estimate the weight of the transferred tuna.

5. Vessel and Observer Estimate for Total Catch of BFT

Table 8: Total catch records for bluefin tuna

Fishing Op #*	BFT	Vessel Catch Record**		Observer Catch Record		Fishing Logbook reference #	BCD reference #	ITD reference #
		# (n)	Wt (kg)	# (n)	Wt (kg)			
1	Live Fish	440	48400	410	N/A	000011/60	DZ23900001	DZA/2023/001/ITD
	Dead Fish	1	110	1	110	000011/60	DZ23900001	DZA/2023/001/ITD
2	Live Fish	871	83616	900	N/A	000013/60	DZ23900003	DZA/2023/003/ITD
	Dead Fish	1	96	1	96	000013/60	DZ23900003	DZA/2023/003/ITD
3	Live Fish	470	50290	490	N/A	000034/60	DZ23900012	DZA/2023/012/ITD
	Dead Fish	0	0	0	0	000034/60	DZ23900012	DZA/2023/012/ITD
4	Live Fish	820	90200	850	N/A	000035/60	DZ23900013	DZA/2023/013/ITD
	Dead Fish	0	0	0	0	000035/60	DZ23900013	DZA/2023/013/ITD

* Fishing operation as per Table 1.

** As recorded in the Ebcd

Table 9: Records of catches allocated to the vessel by JFO

Date	Fishing Logbook #	Allocated catch*		Catching Vessel Name	Catching Vessel Name ICCAT #
		#	Kg		
03/06/2023	0000011/60	N/A	10754,667		
04/06/2023	0000013/60	N/A	18588,9504		
04/06/2023	0000015/60	N/A	7585,6872		
26/06/2023	0000034/60	N/A	11149,293		
27/06/2023	0000035/60	N/A	19799,34		

6. By-catch / Other Species Records

Table 10: Catches of other species.

Fishing Op #*	Species**	Discarded		Recorded in logbook	Retained		Recorded in logbook	Released alive from net	Observed in transfer video
		#	kg		#	kg			
N/A									

* Fishing operation as per Table 1.

** Three letter FAO species Code

7. Checklist of requirements under ICCAT conservation and management measures

Table 11. Summary of potential non-compliances

Potential Non-compliance Event	Operation type and number*
N/A	

* Fishing operations as per Table 1.
Release operations as per Table 3.
Transfer operations as per Table 5.
Voluntary / control transfer operations as per Table 5a.

8. Summary of sampling performed

Table 12. Summary of sampling performed

Fishing Op #*	Number of fish measured for Length	Number of fish measured for Weight	Number of biological samples collected	Number of tagged BFT
1	2	1	0	0
2	1	1	0	0

* Fishing operation as per Table 1

Table 13. Summary of tag recoveries and samples taken

Fishing op #*	Type of tag	Tag number/s	Length	Length type**	Weight	Weight type***	Biological Sample Collected	Sample type
N/A								

** Fishing operation as per Table 1

** SFL – Straight forked length / CFL – Curved fork length

*** WHO - Whole / GG - Gilled & Gutted / DR - Dressed. Gilled and gutted with head off / FL - Fillet / RD - Round. Fins removed. Otherwise whole / OT - Others

Appendix 1: Potential non-compliant and vessel of interest Vessel sightings

Table 14. Details of vessel sightings

Vessel Name	ICCAT #	Flag	IRCS.	Role*	PNC observed	Notes
		EU.Malta		Auxiliary	No	N/A
		EU.Italy		Auxiliary	No	N/A
		EU.Italy		Support	No	N/A
		EU.Malta		Support	No	N/A
		EU.Italy		Towing	No	N/A
		Algerie		Catching	Yes	N/A
		EU.Malta		Auxiliary	No	N/A
		EU.Italy		Auxiliary	No	N/A
		EU.Italy		Support	No	N/A
		EU.Malta		Support	No	N/A
		EU.Italy		Towing	No	N/A

* Carrier, Catching, Dive, Farm, Inspection, Support, Towing, Other.

ICCAT ROP-BFT 2023



**Observer Deployment Final Report
Deployment on Purse Seine Vessel**

Deployment Request Number: 000TN066	
Vessel Name	
Vessel ICCAT Ref. No.	
Vessel Flag:	Algerie
Vessel Operating Company	
JFO number (N/A if not applicable)	020-2023
JFO catch Allocation Key (N/A if not applicable)	22,37
Observer Name	LOUSSAIEF Bilel
Observer ICCAT ID No	360
Signature	

Deployment details

Activity	Date from (dd/mm/yyyy)	Date to (dd/mm/yyyy)	Comment
Briefing	18/05/2023		MAHDIA
Date of departure	20/05/2023		
Arrival in port	19/05/2023		CHERCHELL
Embarkation	27/05/2023		
Request dates	20/05/2023	01/07/2023	
Monitoring dates	27/05/2023	22/06/2023	
Disembarkation	20/06/2023		
Depart port	23/06/2023		CHERCHELL
Return home	23/06/2023		
Debriefing	24/06/2023	24/06/2023	HAMMAMET

1. Summary of all fishing activities

Table 1: Summary of all Fishing operations

Fishing Op #*	Operation Type**	Date***	Time****		Position*****		Operation monitored by observer (Yes / No)	Fish caught (Alive / Dead / Both / No)	Transfer operation carried out (Yes / No)	N° of transfer operations (excluding voluntary or control)	N° of voluntary and/or control operations	Bycatch landed or observed (Yes / No)	Fish released (Yes / No)*****
			Start	End	Lat	Long							
N/A													

* Fishing operation number: Unique identification field linked to the deployment data set

** Standard Operation / JFO

*** Date as recorded by the observer

**** Time as recorded by the observer

***** Position as recorded by the observer

***** Following a release order

2. Summary of Prior-Transfer Notification, Transfer Authorisation and Release Order records

Table 2: Vessel records of Prior-transfer Notification, Transfer Authorisation and Release Orders.

Fishing Op #*	Prior-Transfer Notification			Transfer Authorisation		Release order			
	BFT #	BFT kg	Verification**	Authorisation. Number	Verification**	Ref. Number	BFT #	BFT kg	Verification**
N/A									

* Fishing operation numbers as in Table 1.

** Verification Types: Hardcopy/e-copy control record or verbal confirmation from vessel master

3. Summary of Release Operations

Table 3: Summary of all Release operations

Fishing Op #*	Release Op #	Start		Position		Operation monitored by observer (Yes / No)	Release before or after transfer
		Date	Time	Latitude	Longitude		
N/A							

* Fishing operation as per Table 1.

** Date and time as recorded by the observer

*** Position as recorded by the observer

Table 4: Vessel and Observer estimates for released bluefin tuna

Release Op #*	Vessel estimate**			Release report		
	Estimate of amount released recorded by the vessel (Yes / No)	#	Kg	Release report produced (Yes / No)	Release report document #	Release report validated by observer (Yes / No)
N/A						

* Release operation as per Table 3

** As recorded in the release report

4. Summary of Transfer Activities

Table 5: Transfer Activities

Fishing Op #*	Transfer Op #	Start**		Position***		Towing Vessel Name	Towing Vessel ICCAT #	Towing Cage #	Operation monitored by observer (Yes / No)	ITD Signed by Obs. (Yes / No)
		Date	Time	Lat	Long					
N/A										

* Fishing operation as per Table 1.

** Date and time as recorded by the observer

*** Position as recorded by the observer

Table 5a: Voluntary and/or Control Transfer Activities

Transfer Op #*	Voluntary / Control Transfer Op #	Type (Voluntary or Control)	Start**		Position***		Receiving Vessel Name	Receiving Vessel ICCAT #	Receiving Cage #	Operation monitored by observer (Yes / No)	ITD Signed by Obs. (Yes / No)
			Date	Time	Lat	Long					
N/A											

* Transfer operation as per Table 5.

** Date and time as recorded by the observer

*** Position as recorded by the observer

Table 6: Video records used to estimate the number of fish transferred.

Fishing Op #*	Transfer Op #**	Voluntary or Control Transfer Op #***	Transfer recorded by Video camera (Yes / No)	Video Quality****	Estimate of amount of BFT based on video (Yes / No)	Cage seals placed on door (Yes / No)	Cage seal identification numbers
N/A							

* Fishing operation as per Table 1.

** Transfer operations as per Table 5.

*** Voluntary/Control transfer operation as per table 5a

**** Rated from 1 to 5 (1 = very poor; 2 = poor, 3 = average; 4= good 5 = excellent)

Table 7: Vessel and Observer estimates transferred tuna

Fishing Op #*	Transfer Op #**	Voluntary or Control Transfer Op #***	Vessel Estimate****		Observer Estimate	
			#	kg	#	kg
N/A						

* Fishing operation as per Table 1.

** Transfer operations as per Table 5.

*** Control/Voluntary transfer operation as per table 5a

**** As recorded in the ITD

The observer was not able to estimate the weight of the transferred tuna.

5. Vessel and Observer Estimate for Total Catch of BFT

Table 8: Total catch records for bluefin tuna

Fishing Op #*	BFT	Vessel Catch Record**		Observer Catch Record		Fishing Logbook reference #	BCD reference #	ITD reference #
		# (n)	Wt (kg)	# (n)	Wt (kg)			
N/A	Live fish							
	Dead fish							

* Fishing operation as per Table 1.

** As recorded in the eBCD

Table 9: Records of catches allocated to the vessel by JFO

Date	Fishing Logbook #	Allocated catch*		Catching Vessel Name	Catching Vessel Name ICCAT #
		#	Kg		
13/06/2023	0000019/60	312	42202,795	AHMED ROBAINÉ	AT000DZA00816

* As recorded in the logbook

6. By-catch / Other Species Records

Table 10: Catches of other species.

Fishing Op #*	Species**	Discarded		Recorded in logbook	Retained		Recorded in logbook	Released alive from net	Observed in transfer video
		#	kg		#	kg			
N/A									

* Fishing operation as per Table 1.

** Three letter FAO species Code

7. Checklist of requirements under ICCAT conservation and management measures

Table 11. Summary of potential non-compliances

Potential Non-compliance Event	Operation type and number*
N/A	

* Fishing operations as per Table 1.
Release operations as per Table 3.
Transfer operations as per Table 5.
Voluntary / control transfer operations as per Table 5a.

8. Summary of sampling performed

Table 12. Summary of sampling performed

Fishing Op #*	Number of fish measured for Length	Number of fish measured for Weight	Number of biological samples collected	Number of tagged BFT
N/A				

* Fishing operation as per Table 1

Table 13. Summary of tag recoveries and samples taken

Fishing op #*	Type of tag	Tag number/s	Length	Length type**	Weight	Weight type***	Biological Sample Collected	Sample type
N/A								

** Fishing operation as per Table 1

** SFL – Straight forked length / CFL – Curved fork length

*** WHO - Whole / GG - Gilled & Gutted / DR - Dressed. Gilled and gutted with head off / FL - Fillet / RD - Round. Fins removed. Otherwise whole / OT - Others

Appendix 1: Potential non-compliant and vessel of interest Vessel sightings

Table 14. Details of vessel sightings

Vessel Name	ICCAT #	Flag	IRCS.	Role*	PNC observed	Notes
N/A						

* Carrier, Catching, Dive, Farm, Inspection, Support, Towing, Other.

ICCAT ROP-BFT 2023



Observer Deployment Final Report
Deployment on Purse Seine Vessel

Deployment Request Number: 000DZ067	
Vessel Name	
Vessel ICCAT Ref. No.	
Vessel Flag:	Algerie
Vessel Operating Company	
JFO number (N/A if not applicable)	2023-019
JFO catch Allocation Key (N/A if not applicable)	18,63
Observer Name	MHIRI Mohamed Ali
Observer ICCAT ID No	635
Signature	

Deployment details

Activity	Date from (dd/mm/yyyy)	Date to (dd/mm/yyyy)	Comment
Briefing	18/05/2023		HOTEL THAPSUS MAHDIA
Mobilisation	19/05/2023		The observer spent some days in hotel waiting to be embarked
Arrival in port	23/05/2023		GOURAYA
Embarkation	23/05/2023		
Request Dates	20/05/2023	01/07/2023	
Monitoring	23/05/2023	06/07/2023	
Disembarkation	06/07/2023		
Depart port	06/07/2023		GOURAYA
Return Home	08/07/2023		
Debriefing	09/07/2023	10/07/2023	HOTEL IBN KHALDOUN , TUNIS

1. Summary of all fishing activities

Table 1: Summary of all Fishing operations

Fishing Op #*	Operation Type**	Date***	Time****		Position*****		Operation monitored by observer (Yes / No)	Fish caught (Alive / Dead / Both / No)	Transfer operation carried out (Yes / No)	N° of transfer operations (excluding voluntary or control)	N° of voluntary and/or control operations	Bycatch landed or observed (Yes / No)	Fish released (Yes / No)*****
			Start	End	Lat	Long							
1	JFO	21/06/2023	19:10	19:40	36,22	12,44	Yes	No	No	0	0	No	No
2	JFO	22/06/2023	07:50	08:33	36,23	12,4	Yes	Both	Yes	1	0	No	No

* Fishing operation number: Unique identification field linked to the deployment data set

** Standard Operation / JFO

*** Date as recorded by the observer

**** Time as recorded by the observer

***** Position as recorded by the observer

***** Following a release order

2. Summary of Prior-Transfer Notification, Transfer Authorisation and Release Order records

Table 2: Vessel records of Prior-transfer Notification, Transfer Authorisation and Release Orders.

Fishing Op #*	Prior-Transfer Notification			Transfer Authorisation		Release order			
	BFT #	BFT kg	Verification**	Authorisation. Number	Verification**	Ref. Number	BFT #	BFT kg	Verification**
2	2000	150000	Hardcopy	DZA/2023/AUT/011	Hardcopy	N/A	N/A	N/A	N/A

* Fishing operation numbers as in Table 1.

** Verification Types: Hardcopy/e-copy control record or verbal confirmation from vessel master

2. Summary of Release Operations

Table 3: Summary of all Release operations

Fishing Op #*	Release Op #	Start		Position		Operation monitored by observer (Yes / No)	Release before or after transfer
		Date	Time	Latitude	Longitude		
N/A							

* Fishing operation as per Table 1.

** Date and time as recorded by the observer

*** Position as recorded by the observer

Table 4: Vessel and Observer estimates for released bluefin tuna

Release Op #*	Vessel estimate**			Release report		
	Estimate of amount released recorded by the vessel (Yes / No)	#	Kg	Release report produced (Yes / No)	Release report document #	Release report validated by observer (Yes / No)
N/A						

* Release operation as per Table 3

** As recorded in the release report

3. Summary of Transfer Activities

Table 5: Transfer Activities

Fishing Op #*	Transfer Op #	Start**		Position***		Towing Vessel Name	Towing Vessel ICCAT #	Towing Cage #	Operation monitored by observer (Yes / No)	ITD Signed by Obs. (Yes / No)
		Date	Time	Lat	Long					
2	1	22/06/2023	12:48	36,22921667	12,41613333	HAJ SADOK	AT000TUN00597	TUN-003-TT	Yes	Yes

* Fishing operation as per Table 1.

** Date and time as recorded by the observer

*** Position as recorded by the observer

Table 5a: Voluntary and/or Control Transfer Activities

Transfer Op #*	Voluntary / Control Transfer Op #	Type (Voluntary or Control)	Start**		Position***		Receiving Vessel Name	Receiving Vessel ICCAT #	Receiving Cage #	Operation monitored by observer (Yes / No)	ITD Signed by Obs. (Yes / No)
			Date	Time	Lat	Long					
N/A											

* Transfer operation as per Table 5.

** Date and time as recorded by the observer

*** Position as recorded by the observer

Table 6: Video records used to estimate the number of fish transferred.

Fishing Op #*	Transfer Op #**	Voluntary or Control Transfer Op #***	Transfer recorded by Video camera (Yes / No)	Video Quality****	Estimate of amount of BFT based on video (Yes / No)	Cage seals placed on door (Yes / No)	Cage seal identification numbers
2	1	0	Yes	4	Yes	No	N/A

* Fishing operation as per Table 1.

** Transfer operations as per Table 5.

*** Voluntary/Control transfer operation as per table 5a

**** Rated from 1 to 5 (1 = very poor; 2 = poor, 3 = average; 4= good 5 = excellent)

Table 7: Vessel and Observer estimates transferred tuna

Fishing Op #*	Transfer Op #**	Voluntary or Control Transfer Op #***	Vessel Estimate****		Observer Estimate	
			#	kg	#	kg
2	1	0	2121	150462	2326	

* Fishing operation as per Table 1.

** Transfer operations as per Table 5.

*** Control/Voluntary transfer operation as per table 5a

**** As recorded in the ITD

The observer was not able to estimate the weight of the transferred tuna.

4. Vessel and Observer Estimate for Total Catch of BFT

Table 8: Total catch records for bluefin tuna

Fishing Op #*	BFT	Vessel Catch Record**		Observer Catch Record		Fishing Logbook reference #	BCD reference #	ITD reference #
		# (n)	Wt (kg)	# (n)	Wt (kg)			
2	Live Fish	2121	150462	2326	N/A	0000031	DZ23900011	DZA/2023/011/ITD
	Dead Fish	3	150	3	150	0000031	DZ23900011	DZA/2023/011/ITD

* Fishing operation as per Table 1.

** As recorded in the eBCD

Table 9: Records of catches allocated to the vessel by JFO

Date	Fishing Logbook #	Allocated catch*		Catching Vessel Name	Catching Vessel Name ICCAT #
		#	Kg		
21/06/2023	0000030	N/A	40986		
22/06/2023	0000031	N/A	28031,0706		

* As recorded in the logbook

5. By-catch / Other Species Records

Table 10: Catches of other species.

Fishing Op #*	Species**	Discarded		Recorded in logbook	Retained		Recorded in logbook	Released alive from net	Observed in transfer video
		#	kg		#	kg			
N/A									

* Fishing operation as per Table 1.

** Three letter FAO species Code

6. Checklist of requirements under ICCAT conservation and management measures

Table 11. Summary of potential non-compliances

Potential Non-compliance Event	Operation type and number*
N/A	

* Fishing operations as per Table 1.
Release operations as per Table 3.
Transfer operations as per Table 5.
Voluntary / control transfer operations as per Table 5a.

7. Summary of sampling performed

Table 12. Summary of sampling performed

Fishing Op #*	Number of fish measured for Length	Number of fish measured for Weight	Number of biological samples collected	Number of tagged BFT
N/A				

* Fishing operation as per Table 1

Table 13. Summary of tag recoveries and samples taken

Fishing op #*	Type of tag	Tag number/s	Length	Length type**	Weight	Weight type***	Biological Sample Collected	Sample type
N/A								

** Fishing operation as per Table 1

** SFL – Straight forked length / CFL – Curved fork length

*** WHO - Whole / GG - Gilled & Gutted / DR - Dressed. Gilled and gutted with head off / FL - Fillet / RD - Round. Fins removed. Otherwise whole / OT - Others

Appendix 1: Potential non-compliant and vessel of interest Vessel sightings

Table 14. Details of vessel sightings

Vessel Name	ICCAT #	Flag	IRCS.	Role*	PNC observed	Notes
	N/A	Tunisie	N/A	Inspection	No	N/A

* Carrier, Catching, Dive, Farm, Inspection, Support, Towing, Other.

ICCAT ROP-BFT 2023



**Observer Deployment Final Report
Deployment on Purse Seine Vessel**

Deployment Request Number: 000DZ068	
Vessel Name	
Vessel ICCAT Ref. No.	
Vessel Flag:	Algerie
Vessel Operating Company	
JFO number (N/A if not applicable)	2023-018
JFO catch Allocation Key (N/A if not applicable)	10,24
Observer Name	CHOUAY Rami
Observer ICCAT ID No	307
Signature	

Deployment details

Activity	Date from (dd/mm/yyyy)	Date to (dd/mm/yyyy)	Comment
Briefing	18/05/2023		MAHDIA
Date of departure	21/05/2023		
Arrival in port	21/05/2023		MOSTAGANEM
Embarkation	23/05/2023		
Request dates	22/05/2023	11/07/2023	
Monitoring dates	23/05/2023	06/07/2023	
Disembarkation	06/07/2023		
Depart port	06/07/2023		MOSTAGANEM
Return home	08/07/2023		
Debriefing	09/07/2023	09/07/2023	IBEN KOLDOUNE CAPITAL TUNIS

1. Summary of all fishing activities

Table 1: Summary of all Fishing operations

Fishing Op #*	Operation Type**	Date***	Time****		Position*****		Operation monitored by observer (Yes / No)	Fish caught (Alive / Dead / Both / No)	Transfer operation carried out (Yes / No)	N° of transfer operations (excluding voluntary or control)	N° of voluntary and/or control operations	Bycatch landed or observed (Yes / No)	Fish released (Yes / No)*****
			Start	End	Lat	Long							
N/A													

* Fishing operation number: Unique identification field linked to the deployment data set

** Standard Operation / JFO

*** Date as recorded by the observer

**** Time as recorded by the observer

***** Position as recorded by the observer

***** Following a release order

2. Summary of Prior-Transfer Notification, Transfer Authorisation and Release Order records

Table 2: Vessel records of Prior-transfer Notification, Transfer Authorisation and Release Orders.

Fishing Op #*	Prior-Transfer Notification			Transfer Authorisation		Release order			
	BFT #	BFT kg	Verification**	Authorisation. Number	Verification**	Ref. Number	BFT #	BFT kg	Verification**
N/A									

* Fishing operation numbers as in Table 1.

** Verification Types: Hardcopy/e-copy control record or verbal confirmation from vessel master

3. Summary of Release Operations

Table 3: Summary of all Release operations

Fishing Op #*	Release Op #	Start		Position		Operation monitored by observer (Yes / No)	Release before or after transfer
		Date	Time	Latitude	Longitude		
N/A							

* Fishing operation as per Table 1.

** Date and time as recorded by the observer

*** Position as recorded by the observer

Table 4: Vessel and Observer estimates for released bluefin tuna

Release Op #*	Vessel estimate**			Release report		
	Estimate of amount released recorded by the vessel (Yes / No)	#	Kg	Release report produced (Yes / No)	Release report document #	Release report validated by observer (Yes / No)
N/A						

* Release operation as per Table 3

** As recorded in the release report

4. Summary of Transfer Activities

Table 5: Transfer Activities

Fishing Op #*	Transfer Op #	Start**		Position***		Towing Vessel Name	Towing Vessel ICCAT #	Towing Cage #	Operation monitored by observer (Yes / No)	ITD Signed by Obs. (Yes / No)
		Date	Time	Lat	Long					
N/A										

* Fishing operation as per Table 1.

** Date and time as recorded by the observer

*** Position as recorded by the observer

Table 5a: Voluntary and/or Control Transfer Activities

Transfer Op #*	Voluntary / Control Transfer Op #	Type (Voluntary or Control)	Start**		Position***		Receiving Vessel Name	Receiving Vessel ICCAT #	Receiving Cage #	Operation monitored by observer (Yes / No)	ITD Signed by Obs. (Yes / No)
			Date	Time	Lat	Long					
N/A											

* Transfer operation as per Table 5.

** Date and time as recorded by the observer

*** Position as recorded by the observer

Table 6: Video records used to estimate the number of fish transferred.

Fishing Op #*	Transfer Op #**	Voluntary or Control Transfer Op #***	Transfer recorded by Video camera (Yes / No)	Video Quality****	Estimate of amount of BFT based on video (Yes / No)	Cage seals placed on door (Yes / No)	Cage seal identification numbers
N/A							

* Fishing operation as per Table 1.

** Transfer operations as per Table 5.

*** Voluntary/Control transfer operation as per table 5a

**** Rated from 1 to 5 (1 = very poor; 2 = poor, 3 = average; 4= good 5 = excellent)

Table 7: Vessel and Observer estimates transferred tuna

Fishing Op #*	Transfer Op #**	Voluntary or Control Transfer Op #***	Vessel Estimate****		Observer Estimate	
			#	kg	#	kg
N/A						

* Fishing operation as per Table 1.

** Transfer operations as per Table 5.

*** Control/Voluntary transfer operation as per table 5a

**** As recorded in the ITD

The observer was not able to estimate the weight of the transferred tuna.

5. Vessel and Observer Estimate for Total Catch of BFT

Table 8: Total catch records for bluefin tuna

Fishing Op #*	BFT	Vessel Catch Record**		Observer Catch Record		Fishing Logbook reference #	BCD reference #	ITD reference #
		# (n)	Wt (kg)	# (n)	Wt (kg)			
N/A	Live fish							
	Dead fish							

* Fishing operation as per Table 1.

** As recorded in the eBCD

Table 9: Records of catches allocated to the vessel by JFO

Date	Fishing Logbook #	Allocated catch*		Catching Vessel Name	Catching Vessel Name ICCAT #
		#	Kg		
13/06/2023	000022	308	24657,92		
29/06/2023	000038	123	6159,36		
30/06/2023	000040	272	16291,84		
01/07/2023	000041	225	19976,58		
13/06/2023	000022	308	24657,92		

* As recorded in the logbook

6. By-catch / Other Species Records

Table 10: Catches of other species.

Fishing Op #*	Species**	Discarded		Recorded in logbook	Retained		Recorded in logbook	Released alive from net	Observed in transfer video
		#	kg		#	kg			
N/A									

* Fishing operation as per Table 1.

** Three letter FAO species Code

7. Checklist of requirements under ICCAT conservation and management measures

Table 11. Summary of potential non-compliances

Potential Non-compliance Event	Operation type and number*
N/A	

* Fishing operations as per Table 1.
Release operations as per Table 3.
Transfer operations as per Table 5.
Voluntary / control transfer operations as per Table 5a.

8. Summary of sampling performed

Table 12. Summary of sampling performed

Fishing Op #*	Number of fish measured for Length	Number of fish measured for Weight	Number of biological samples collected	Number of tagged BFT
N/A				

* Fishing operation as per Table 1

Table 13. Summary of tag recoveries and samples taken

Fishing op #*	Type of tag	Tag number/s	Length	Length type**	Weight	Weight type***	Biological Sample Collected	Sample type
N/A								

** Fishing operation as per Table 1

** SFL – Straight forked length / CFL – Curved fork length

*** WHO - Whole / GG - Gilled & Gutted / DR - Dressed. Gilled and gutted with head off / FL - Fillet / RD - Round. Fins removed. Otherwise whole / OT - Others

Appendix 1: Potential non-compliant and vessel of interest Vessel sightings

Table 14. Details of vessel sightings

Vessel Name	ICCAT #	Flag	IRCS.	Role*	PNC observed	Notes
N/A						

* Carrier, Catching, Dive, Farm, Inspection, Support, Towing, Other.

ICCAT ROP-BFT 2023



Observer Deployment Final Report
Deployment on Purse Seine Vessel

Deployment Request Number: 000DZ069	
Vessel Name	
Vessel ICCAT Ref. No.	
Vessel Flag:	Algerie
Vessel Operating Company	
JFO number (N/A if not applicable)	2023-021
JFO catch Allocation Key (N/A if not applicable)	14,6812
Observer Name	AMINE CHERIF Mohamed
Observer ICCAT ID No	539
Signature	

Deployment details

Activity	Date from (dd/mm/yyyy)	Date to (dd/mm/yyyy)	Comment
Briefing	18/05/2023		Hotel THAPSUS Mahdia
Date of departure	26/05/2023		
Arrival in port	26/05/2023		BOUZEDJAR
Embarkation	28/05/2023		
Request dates	26/05/2023	11/07/2023	
Monitoring dates	28/05/2023	11/07/2023	
Disembarkation	15/07/2023		
Depart port	15/07/2023		BOUZEDJAR
Return home	18/07/2023		
Debriefing	19/07/2023	19/07/2023	HOTÈL IBN KHALDOUNE TUNIS

1. Summary of all fishing activities

Table 1: Summary of all Fishing operations

Fishing Op #*	Operation Type**	Date***	Time****		Position*****		Operation monitored by observer (Yes / No)	Fish caught (Alive / Dead / Both / No)	Transfer operation carried out (Yes / No)	N° of transfer operations (excluding voluntary or control)	N° of voluntary and/or control operations	Bycatch landed or observed (Yes / No)	Fish released (Yes / No)*****
			Start	End	Lat	Long							
N/A													

* Fishing operation number: Unique identification field linked to the deployment data set

** Standard Operation / JFO

*** Date as recorded by the observer

**** Time as recorded by the observer

***** Position as recorded by the observer

***** Following a release order

2. Summary of Prior-Transfer Notification, Transfer Authorisation and Release Order records

Table 2: Vessel records of Prior-transfer Notification, Transfer Authorisation and Release Orders.

Fishing Op #*	Prior-Transfer Notification			Transfer Authorisation		Release order			
	BFT #	BFT kg	Verification**	Authorisation. Number	Verification**	Ref. Number	BFT #	BFT kg	Verification**
N/A									

* Fishing operation numbers as in Table 1.

** Verification Types: Hardcopy/e-copy control record or verbal confirmation from vessel master

3. Summary of Release Operations

Table 3: Summary of all Release operations

Fishing Op #*	Release Op #	Start		Position		Operation monitored by observer (Yes / No)	Release before or after transfer
		Date	Time	Latitude	Longitude		
N/A							

* Fishing operation as per Table 1.

** Date and time as recorded by the observer

*** Position as recorded by the observer

Table 4: Vessel and Observer estimates for released bluefin tuna

Release Op #*	Vessel estimate**			Release report		
	Estimate of amount released recorded by the vessel (Yes / No)	#	Kg	Release report produced (Yes / No)	Release report document #	Release report validated by observer (Yes / No)
N/A						

* Release operation as per Table 3

** As recorded in the release report

4. Summary of Transfer Activities

Table 5: Transfer Activities

Fishing Op #*	Transfer Op #	Start**		Position***		Towing Vessel Name	Towing Vessel ICCAT #	Towing Cage #	Operation monitored by observer (Yes / No)	ITD Signed by Obs. (Yes / No)
		Date	Time	Lat	Long					
N/A										

* Fishing operation as per Table 1.

** Date and time as recorded by the observer

*** Position as recorded by the observer

Table 5a: Voluntary and/or Control Transfer Activities

Transfer Op #*	Voluntary / Control Transfer Op #	Type (Voluntary or Control)	Start**		Position***		Receiving Vessel Name	Receiving Vessel ICCAT #	Receiving Cage #	Operation monitored by observer (Yes / No)	ITD Signed by Obs. (Yes / No)
			Date	Time	Lat	Long					
N/A											

* Transfer operation as per Table 5.

** Date and time as recorded by the observer

*** Position as recorded by the observer

Table 6: Video records used to estimate the number of fish transferred.

Fishing Op #*	Transfer Op #**	Voluntary or Control Transfer Op #***	Transfer recorded by Video camera (Yes / No)	Video Quality****	Estimate of amount of BFT based on video (Yes / No)	Cage seals placed on door (Yes / No)	Cage seal identification numbers
N/A							

* Fishing operation as per Table 1.

** Transfer operations as per Table 5.

*** Voluntary/Control transfer operation as per table 5a

**** Rated from 1 to 5 (1 = very poor; 2 = poor, 3 = average; 4= good 5 = excellent)

Table 7: Vessel and Observer estimates transferred tuna

Fishing Op #*	Transfer Op #**	Voluntary or Control Transfer Op #***	Vessel Estimate****		Observer Estimate	
			#	kg	#	kg
N/A						

* Fishing operation as per Table 1.

** Transfer operations as per Table 5.

*** Control/Voluntary transfer operation as per table 5a

**** As recorded in the ITD

The observer was not able to estimate the weight of the transferred tuna.

5. Vessel and Observer Estimate for Total Catch of BFT

Table 8: Total catch records for bluefin tuna

Fishing Op #*	BFT	Vessel Catch Record**		Observer Catch Record		Fishing Logbook reference #	BCD reference #	ITD reference #
		# (n)	Wt (kg)	# (n)	Wt (kg)			
N/A	Live fish							
	Dead fish							

* Fishing operation as per Table 1.

** As recorded in the eBCD

Table 9: Records of catches allocated to the vessel by JFO

Date	Fishing Logbook #	Allocated catch*		Catching Vessel Name	Catching Vessel Name ICCAT #
		#	Kg		
09/06/2023	15	57	5725,93		
12/06/2023	18	180	19515,59		
14/06/2023	20	49	4686,24		
14/06/2023	20	118	12455,55		
11/07/2023	49	252	19191,3		

* As recorded in the logbook

6. By-catch / Other Species Records

Table 10: Catches of other species.

Fishing Op #*	Species**	Discarded		Recorded in logbook	Retained		Recorded in logbook	Released alive from net	Observed in transfer video
		#	kg		#	kg			
N/A									

* Fishing operation as per Table 1.

** Three letter FAO species Code

7. Checklist of requirements under ICCAT conservation and management measures

Table 11. Summary of potential non-compliances

Potential Non-compliance Event	Operation type and number*
N/A	

* Fishing operations as per Table 1.
Release operations as per Table 3.
Transfer operations as per Table 5.
Voluntary / control transfer operations as per Table 5a.

8. Summary of sampling performed

Table 12. Summary of sampling performed

Fishing Op #*	Number of fish measured for Length	Number of fish measured for Weight	Number of biological samples collected	Number of tagged BFT
N/A				

* Fishing operation as per Table 1

Table 13. Summary of tag recoveries and samples taken

Fishing op #*	Type of tag	Tag number/s	Length	Length type**	Weight	Weight type***	Biological Sample Collected	Sample type
N/A								

** Fishing operation as per Table 1

** SFL – Straight forked length / CFL – Curved fork length

*** WHO - Whole / GG - Gilled & Gutted / DR - Dressed. Gilled and gutted with head off / FL - Fillet / RD - Round. Fins removed. Otherwise whole / OT - Others

Appendix 1: Potential non-compliant and vessel of interest Vessel sightings

Table 14. Details of vessel sightings

Vessel Name	ICCAT #	Flag	IRCS.	Role*	PNC observed	Notes
		Algerie		Support	No	N/A
		Algerie		Support	No	N/A

* Carrier, Catching, Dive, Farm, Inspection, Support, Towing, Other.

ICCAT ROP-BFT 2023



**Observer Deployment Final Report
Deployment on Purse Seine Vessel**

Deployment Request Number: 000DZ070	
Vessel Name	
Vessel ICCAT Ref. No.	
Vessel Flag:	Algerie
Vessel Operating Company	
JFO number (N/A if not applicable)	2023-019
JFO catch Allocation Key (N/A if not applicable)	18,13
Observer Name	GOBJI Housseem
Observer ICCAT ID No	546
Signature	

Deployment details

Activity	Date from (dd/mm/yyyy)	Date to (dd/mm/yyyy)	Comment
Briefing	18/05/2023		Mahdia
Date of departure	20/05/2023		The observer spent some days on hotel waiting to be embarked
Arrival in port	23/05/2023		GOURAYA
Embarkation	23/05/2023		
Request dates	20/05/2023	01/07/2023	
Monitoring dates	23/05/2023	06/07/2023	
Disembarkation	06/07/2023		
Depart port	06/07/2023		GOURAYA
Return home	08/07/2023		
Debriefing	09/07/2023	09/07/2023	TUNIS

1. Summary of all fishing activities

Table 1: Summary of all Fishing operations

Fishing Op #*	Operation Type**	Date***	Time****		Position*****		Operation monitored by observer (Yes / No)	Fish caught (Alive / Dead / Both / No)	Transfer operation carried out (Yes / No)	N° of transfer operations (excluding voluntary or control)	N° of voluntary and/or control operations	Bycatch landed or observed (Yes / No)	Fish released (Yes / No)*****
			Start	End	Lat	Long							
1	JFO	19/06/2023	13:19	13:30	36,9	12,32	Yes	No	No	0	0	No	No
2	JFO	21/06/2023	18:15	18:20	36,23	12,43	Yes	Alive	No	0	0	No	Yes

* Fishing operation number: Unique identification field linked to the deployment data set

** Standard Operation / JFO

*** Date as recorded by the observer

**** Time as recorded by the observer

***** Position as recorded by the observer

***** Following a release order

2. Summary of Prior-Transfer Notification, Transfer Authorisation and Release Order records

Table 2: Vessel records of Prior-transfer Notification, Transfer Authorisation and Release Orders.

Fishing Op #*	Prior-Transfer Notification			Transfer Authorisation		Release order			
	BFT #	BFT kg	Verification**	Authorisation. Number	Verification**	Ref. Number	BFT #	BFT kg	Verification**
N/A									

* Fishing operation numbers as in Table 1.

** Verification Types: Hardcopy/e-copy control record or verbal confirmation from vessel master

3. Summary of Release Operations

Table 3: Summary of all Release operations

Fishing Op #*	Release Op #	Start		Position		Operation monitored by observer (Yes / No)	Release before or after transfer
		Date	Time	Latitude	Longitude		
N/A							

* Fishing operation as per Table 1.

** Date and time as recorded by the observer

*** Position as recorded by the observer

Table 4: Vessel and Observer estimates for released bluefin tuna

Release Op #*	Vessel estimate**			Release report		
	Estimate of amount released recorded by the vessel (Yes / No)	#	Kg	Release report produced (Yes / No)	Release report document #	Release report validated by observer (Yes / No)
N/A						

* Release operation as per Table 3

** As recorded in the release report

4. Summary of Transfer Activities

Table 5: Transfer Activities

Fishing Op #*	Transfer Op #	Start**		Position***		Towing Vessel Name	Towing Vessel ICCAT #	Towing Cage #	Operation monitored by observer (Yes / No)	ITD Signed by Obs. (Yes / No)
		Date	Time	Lat	Long					
N/A										

* Fishing operation as per Table 1.

** Date and time as recorded by the observer

*** Position as recorded by the observer

Table 5a: Voluntary and/or Control Transfer Activities

Transfer Op #*	Voluntary / Control Transfer Op #	Type (Voluntary or Control)	Start**		Position***		Receiving Vessel Name	Receiving Vessel ICCAT #	Receiving Cage #	Operation monitored by observer (Yes / No)	ITD Signed by Obs. (Yes / No)
			Date	Time	Lat	Long					
N/A											

* Transfer operation as per Table 5.

** Date and time as recorded by the observer

*** Position as recorded by the observer

Table 6: Video records used to estimate the number of fish transferred.

Fishing Op #*	Transfer Op #**	Voluntary or Control Transfer Op #***	Transfer recorded by Video camera (Yes / No)	Video Quality****	Estimate of amount of BFT based on video (Yes / No)	Cage seals placed on door (Yes / No)	Cage seal identification numbers
N/A							

* Fishing operation as per Table 1.

** Transfer operations as per Table 5.

*** Voluntary/Control transfer operation as per table 5a

**** Rated from 1 to 5 (1 = very poor; 2 = poor, 3 = average; 4= good 5 = excellent)

Table 7: Vessel and Observer estimates transferred tuna

Fishing Op #*	Transfer Op #**	Voluntary or Control Transfer Op #***	Vessel Estimate****		Observer Estimate	
			#	kg	#	kg
N/A						

* Fishing operation as per Table 1.

** Transfer operations as per Table 5.

*** Control/Voluntary transfer operation as per table 5a

**** As recorded in the ITD

The observer was not able to estimate the weight of the transferred tuna.

5. Vessel and Observer Estimate for Total Catch of BFT

Table 8: Total catch records for bluefin tuna

Fishing Op #*	BFT	Vessel Catch Record**		Observer Catch Record		Fishing Logbook reference #	BCD reference #	ITD reference #
		# (n)	Wt (kg)	# (n)	Wt (kg)			
N/A	Live fish							
	Dead fish							

* Fishing operation as per Table 1.

** As recorded in the eBCD

Table 9: Records of catches allocated to the vessel by JFO

Date	Fishing Logbook #	Allocated catch*		Catching Vessel Name	Catching Vessel Name ICCAT #
		#	Kg		
21/06/2023	30	N/A	39886		
22/06/2023	31	N/A	27278,76		

* As recorded in the logbook

6. By-catch / Other Species Records

Table 10: Catches of other species.

Fishing Op #*	Species**	Discarded		Recorded in logbook	Retained		Recorded in logbook	Released alive from net	Observed in transfer video
		#	kg		#	kg			
N/A									

* Fishing operation as per Table 1.

** Three letter FAO species Code

7. Checklist of requirements under ICCAT conservation and management measures

Table 11. Summary of potential non-compliances

Potential Non-compliance Event	Operation type and number*
N/A	

* Fishing operations as per Table 1.
Release operations as per Table 3.
Transfer operations as per Table 5.
Voluntary / control transfer operations as per Table 5a.

8. Summary of sampling performed

Table 12. Summary of sampling performed

Fishing Op #*	Number of fish measured for Length	Number of fish measured for Weight	Number of biological samples collected	Number of tagged BFT
N/A				

* Fishing operation as per Table 1

Table 13. Summary of tag recoveries and samples taken

Fishing op #*	Type of tag	Tag number/s	Length	Length type**	Weight	Weight type***	Biological Sample Collected	Sample type
N/A								

** Fishing operation as per Table 1

** SFL – Straight forked length / CFL – Curved fork length

*** WHO - Whole / GG - Gilled & Gutted / DR - Dressed. Gilled and gutted with head off / FL - Fillet / RD - Round. Fins removed. Otherwise whole / OT - Others

Appendix 1: Potential non-compliant and vessel of interest Vessel sightings

Table 14. Details of vessel sightings

Vessel Name	ICCAT #	Flag	IRCS.	Role*	PNC observed	Notes
	N/A	Tunisie	N/A	Inspection	No	N/A

* Carrier, Catching, Dive, Farm, Inspection, Support, Towing, Other.

ROP-BFT de l'ICCAT 2023



Rapport final de déploiement d'observateurs
Déploiement à bord d'un thonier sennear

Numéro de la requête de déploiement : 000DZ071	
Nom du navire	
Numéro ICCAT du navire	
Pavillon du navire	Algérie
Armement/société d'exploitation du navire	
Numéro de l'OPC (N/A si non applicable)	2023-020
Clé d'allocation du navire dans l'OPC (N/A si non applicable)	37,58
Nom de l'observateur	SELMi Mohamed Ali
Numéro ICCAT de l'observateur	299
Signature	

Détails du déploiement

Activité	du (jj/mm/aaaa)	au (jj/mm/aaaa)	Commentaires
Briefing	18/05/2023		MAHDIA
Date de départ	25/05/2023		
Arrivée au port	25/05/2023		CHERCHELL
Embarquement	26/05/2023		
Dates de la requête	25/05/2023	01/07/2023	
Période d'observation	25/05/2023	24/06/2023	
Débarquement	24/06/2023		
Départ du port	24/06/2023		GOURAYA
Retour domicile	27/06/2023		
Debriefing	26/06/2023	27/06/2023	TUNIS

1. Résumé de toutes les opérations de pêche

Tableau 1 : Résumé de toutes les opérations de pêche

N° Opération de pêche*	Type d'opération **	Date***	Durée****		Position*****		Opération observée par l'obs (Oui/Non)	BFT capturé (Vivant/mort/ les deux/ non)	Opération de transfert effectuée	Nombre d'opération de transfert (à l'exclusion des transferts volontaires et de contrôle)	Nombre d'opération de transfert volontaires et de contrôle	Prise accessoire débarquée ou observée (Oui/ Non)	Capture remise à l'eau (Oui/ Non)
			Début	Fin	Lat	Long							
1	JFO	13/06/2023	14:20	14:45	35,22	14,48	Yes	Both	Yes	1	0	Non	Non

* Numéro de l'opération de pêche: numéro unique d'identification en lien avec les données de déploiement

** Opération de pêche standard (Standard) / Opération de Pêche Conjointe (OPC)

*** Date enregistrée par l'observateur

**** Heure enregistrée par l'observateur

***** Position enregistrée par l'observateur

***** Suite à un ordre de remise à l'eau

2. Résumé des Notifications Préalable de Transfert (NPT), Autorisations de transferts et des Ordres de remise à l'eau

Tableau 2 : Enregistrement par le navire des notifications Préalable de transfert, des autorisations de transfert et des ordres de remise à l'eau

N° Opération de pêche*	Notification Préalable de Transfert (NPT)			Autorisation de transfert		Ordre de remise à l'eau			
	Nbr BFT	BFT kg	Verification**	Numéro d'autorisation	Vérification**	Numéro de remise à l'eau	Nbr BFT	BFT kg	Vérification**
N/A									

* Opérations de pêche comme indiqué tableau 1

** Méthodes de vérification : document papier, document électronique (VMS), confirmation verbale du capitaine du navire

3. Détails des opérations de remise à l'eau

Tableau 3 : Résumé des opérations de remise à l'eau

N° Opération de pêche*	N° de remise à l'eau	Début**		Position***		Opération suivie par l'obs (Oui/Non)	Remise à l'eau filmée (Oui/Non)	Rapport de remise à l'eau produit (Oui/Non)	Rapport de remise à l'eau validé par l'observateur (Oui/Non)	Une copie a-t-elle été fournie à l'observateur (Oui/Non)
		Date	Heure	Latitude	Longitude					
N/A										

* Opérations de pêche comme indiqué tableau 1

** Date et heure enregistrées par l'observateur

*** Position enregistrée par l'observateur

Pendant la période de suivi, xxx n'a procédé à aucune remise à l'eau de thon rouge.

Tableau 4 : Estimation par le navire de la quantité de thon rouge remise à l'eau suite à un ordre de remise à l'eau

N° de remise à l'eau*	Estimation par le navire des thons remis à l'eau**		Rapport de remise à l'eau		
	#	kg	Rapport de remise à l'eau produit (Oui/Non)	Rapport de remise à l'eau	Rapport de remise à l'eau validé par l'observateur (Oui / Non)
N/A					

* Opération de remise à l'eau comme indiqué tableau 3

** Comme indiqué dans le rapport de remise à l'eau

4. Résumé des opérations de transfert

Tableau 5 : Opérations de transfert

N° Opération de pêche*	N° Opération de transfert*	Début**		Position***		Nom du remorqueur	Numéro ICCAT du remorqueur	Numéro de la cage	Opération suivie par l'obs (Oui/Non)	ITD signé par l'obs (Oui/Non)
		Date	Heure	Lat	Long					
1	1	13/06/2023	18:20	35,21666667	14,41666667			TUR-xxx-2023-027	Yes	Yes

* Opérations de pêche comme indiqué tableau 1

** Date et heure enregistrées par l'observateur

*** Position enregistrée par l'observateur

Table 5a : Opération de transfert volontaire et/ou de transfert de contrôle

N° Opération de transfert*	N° opération de transfert volontaire / de contrôle	Type de transfert (volontaire ou de contrôle)	Début**		Position***		Nom du remorqueur receveur	Numéro ICCAT du remorqueur	Numéro de la cage	Opération suivie par l'obs (Oui/Non)	ITD signé par l'obs (Oui/Non)
			Date	Heure	Lat	Long					
N/A											

* Voir tableau 5

** Date et heure enregistrées par l'observateur

*** Position enregistrée par l'observateur

Aucun transfert volontaire ou de contrôle n'a été effectué pendant la période de surveillance.

Tableau 6 : Enregistrement vidéo utilisé pour estimer la quantité de thon transférée.

N° Opération de pêche*	N° Opération de transfert**	N° opération de transfert volontaire / de contrôle ***	Enregistrement vidéo (Oui/Non)	Qualité de la vidéo****	Estimation basée sur l'enregistrement vidéo (Oui/Non)	Scellés de la cage placés sur la porte (Oui/Non)	Numéros d'identification des scellés de la cage
1	1	0	Yes	4	Yes	No	N/A

* Opérations de pêche comme indiqué tableau 1

** Opération de transfert comme indiqué tableau 5

*** Opération de transfert volontaire/contrôle comme indiqué 5a

**** de 1 à 5 (1 = très mauvaise ; 2 = mauvaise ; 3 = moyenne ; 4 = bonne ; 5 = excellente)

Tableau 7 : Estimation du navire et de l'observateur de la quantité de thon rouge transférée

N° Opération de pêche*	N° Opération de transfert**	N° opération de transfert volontaire / de contrôle ***	Estimation du navire****		Estimation de l'observateur	
			Nombre	kg	Nombre	kg
1	1	0	1397	188658	1443	

* Opérations de pêche comme indiqué tableau 1

** Opération de transfert comme indiqué tableau 5

*** Opération de transfert volontaire/contrôle comme indiqué 5a

**** Tel qu'enregistré dans l'ITD

L'observateur n'a pas été en mesure d'estimer le poids du thon transféré.

Le numéro de thon rouge transfère est 1396, kg 18523 ; mais l'ITD montre un nombre erroné. La section 2 ne devrait inclure que le nombre et le poids des poissons vivants, alors qu'elle indique la quantité totale de poissons capturés, y compris le poisson mort. Le carnet de pêche indique clairement toutes les informations concernant l'opération de pêche et la première opération de transfert de référence.

5. Estimation du poids total de thon capturé par le navire et l'observateur

Tableau 8 : Enregistrement des prises totales de thon rouge

N° Opération de pêche*	BFT	Enregistrement des captures par le navire**		Estimation de l'observateur		Numéro de la page du carnet de pêche	Numéro du BCD	Numéro d'ITD
		# (nbr)	Pds (kg)	# (nbr)	Pds (kg)			
1	Live Fish	1397	188658	1396	N/A	DZA/2023 0000019	DZ23900007	DZA/2023/007/ITD
	Dead Fish	1	135	1	135	DZA/2023 0000019	DZ23900007	DZA/2023/007/ITD

* Voir tableau 1.

** Tel qu'enregistré dans l'ITD

Tableau 9: Enregistrement des captures par le navire selon les allocations des autres navires de l'OPC / AOP

Date	Page du carnet de pêche	Capture allouée		Nom du navire de capture	Numéro ICCAT du navire de capture
		Nombre	kg		
13/06/2023	0000019	N/A	70897,67		

** Tel qu'enregistré dans carnet de pêche

6. Enregistrement des prises accessoires et autres captures

Tableau 10 : Prises d'autres espèces que le thon rouge par le navire

N° Opération de pêche*	Espèces**	Rejeté		Retenu à bord		Remis à l'eau depuis le filet	Observé dans la vidéo de transfert	Enregistré dans le carnet de pêche***
		Nombre	kg	Nombre	kg			
N/A								

* Opérations de pêche comme indiqué tableau 1

** Utilisez le code FAO à 3 lettres

*** Conformément à la Rec. 22-12, toutes les interactions avec les tortues de mer doivent être déclarées.

7. Checklist des exigences liées aux mesures de conservation et de gestion de l'ICCAT

Tableau 11 : Résumé des Non-conformités potentielles observées

Non-conformités potentielles	Type et numéro de l'opération*
TITN: Fishing - ICCAT Transfer declaration (ITD) not completed correctly	N/A
FBIN: Official Documentation - Information in the eBCD is incorrect or inconsistent (operation dates, vessel/cage details, number and weight of fish transferred)	TOP1
	FOP1

- *
Opérations de pêche comme indiqué tableau 1
Opération de remise à l'eau comme indiqué tableau 3
Opération de transfert comme indiqué tableau 5
Opération de transfert volontaire / de contrôle comme indiqué tableau 5a.

8. Résumé des échantillonnages effectués

Tableau 12 : Résumé des échantillonnages effectués

N° Opération de pêche*	Nombre de poissons mesurés en longueur	Nombre de poissons mesurés en poids	Nombre d'échantillon biologique collectés	Nombre de BFT avec Tag
1	0	1	0	0

* Opérations de pêche comme indiqué tableau 1

Aucune mortalité accidentelle n'a été observée pendant la période de déploiement.

Table 13. Résumé des tags récupérés

N° Opération de pêche*	Type de tag**	Numéro(s) de tag	État de la peau ***	Taille (cm)	Type de longueur mesuré****	Poids (kg)	Type de poids mesuré****	Echantillon biologique collectés (Oui/Non)	Type d'échantillon*****
N/A									

* Opérations de pêche comme indiqué tableau 1

** Tag spaghetti simple, tag spaghetti double, tag d'archivage électronique, tag acoustique

*** Insertion propre, peau infectée ou autre

**** SFL – Longueur de fourche droite/ CFL – Longueur de fourche courbée

***** Les mesures de poids sont les suivantes : poids rond : poids du poisson entier (RWT) ; poids éviscéré : poids sans les viscères et les gonades (GWT) ; poids éviscéré et sans branchies : poids sans les viscères, les gonades et les branchies (GGWT) ; poids éviscéré, sans branchies et sans queue : poids sans les viscères, les gonades, les branchies et la queue (GGTWT) ; et poids habillé : poids du poisson éviscéré, sans la tête ni la queue (DWT). Autre, veuillez décrire.

***** Clip de nageoire (génétique), tissu musculaire (génétique) et/ou rayon de nageoire dorsale (vieillessement).

Annexe 1 : Liste des navires observés impliqués dans les activités de capture/remorquage/support/autres opérations durant la campagne

Tableau 14 : Détails des navires observés

Nom du navire	Numéro ICCAT du navire	Pavillon	IRCS	Rôle*	PNC Observées	Commentaires
N/A						

Navire de capture, Navire de transformation, Navire auxiliaire, Remorqueur, Navire de support, Autres (spécifiez)

ICCAT ROP-BFT 2023



**Observer Deployment Final Report
Deployment on Purse Seine Vessel**

Deployment Request Number: 000DZ072	
Vessel Name	
Vessel ICCAT Ref. No.	
Vessel Flag:	Algerie
Vessel Operating Company	
JFO number (N/A if not applicable)	2023-019
JFO catch Allocation Key (N/A if not applicable)	12,95
Observer Name	BEN REJEB Saber
Observer ICCAT ID No	469
Signature	

Deployment details

Activity	Date from (dd/mm/yyyy)	Date to (dd/mm/yyyy)	Comment
Briefing	18/05/2023		Mahdia
Date of departure	21/05/2023		
Arrival in port	21/05/2023		GOURAYA
Embarkation	23/05/2023		
Request dates	22/05/2023	01/07/2023	
Monitoring dates	23/05/2023	25/06/2023	
Disembarkation	25/06/2023		
Depart port	25/06/2023		GOURAYA
Return home	27/06/2023		SOUSSE
Debriefing	01/07/2023	01/07/2023	Tunis

1. Summary of all fishing activities

Table 1: Summary of all Fishing operations

Fishing Op #*	Operation Type**	Date***	Time****		Position*****		Operation monitored by observer (Yes / No)	Fish caught (Alive / Dead / Both / No)	Transfer operation carried out (Yes / No)	N° of transfer operations (excluding voluntary or control)	N° of voluntary and/or control operations	Bycatch landed or observed (Yes / No)	Fish released (Yes / No)*****
			Start	End	Lat	Long							
Na	/	/	/	/	/	/	/	/	/	/	/	/	/

* Fishing operation number: Unique identification field linked to the deployment data set

** Standard Operation / JFO

*** Date as recorded by the observer

**** Time as recorded by the observer

***** Position as recorded by the observer

***** Following a release order

2 Summary of Prior-Transfer Notification, Transfer Authorisation and Release Order records

Table 2: Vessel records of Prior-transfer Notification, Transfer Authorisation and Release Orders.

Fishing Op #*	Prior-Transfer Notification			Transfer Authorisation		Release order			
	BFT #	BFT kg	Verification**	Authorisation. Number	Verification**	Ref. Number	BFT #	BFT kg	Verification**
NA	/	/	/	/	/	/	/	/	/

* Fishing operation numbers as in Table 1.

** Verification Types: Hardcopy/e-copy control record or verbal confirmation from vessel master

3 Summary of Release Operations

Table 3: Summary of all Release operations

Fishing Op #*	Release Op #	Start		Position		Operation monitored by observer (Yes / No)	Release before or after transfer
		Date	Time	Latitude	Longitude		
NA	/	/	/	/	/	/	/

* Fishing operation as per Table 1.

** Date and time as recorded by the observer

*** Position as recorded by the observer

Table 4: Vessel and Observer estimates for released bluefin tuna

Release Op #*	Vessel estimate**			Release report		
	Estimate of amount released recorded by the vessel (Yes / No)	#	Kg	Release report produced (Yes / No)	Release report document #	Release report validated by observer (Yes / No)
NA	/	/	/	/	/	/

* Release operation as per Table 3

** As recorded in the release report

4 Summary of Transfer Activities

Table 5: Transfer Activities

Fishing Op #*	Transfer Op #	Start**		Position***		Towing Vessel Name	Towing Vessel ICCAT #	Towing Cage #	Operation monitored by observer (Yes / No)	ITD Signed by Obs. (Yes / No)
		Date	Time	Lat	Long					
NA	/	/	/	/	/	/	/	/	/	/

* Fishing operation as per Table 1.

** Date and time as recorded by the observer

*** Position as recorded by the observer

Table 5a: Voluntary and/or Control Transfer Activities

Transfer Op #*	Voluntary / Control Transfer Op #	Type (Voluntary or Control)	Start**		Position***		Receiving Vessel Name	Receiving Vessel ICCAT #	Receiving Cage #	Operation monitored by observer (Yes / No)	ITD Signed by Obs. (Yes / No)
			Date	Time	Lat	Long					
NA	/	/	/	/	/	/	/	/	/	/	

* Transfer operation as per Table 5.

** Date and time as recorded by the observer

*** Position as recorded by the observer

Table 6: Video records used to estimate the number of fish transferred.

Fishing Op #*	Transfer Op #**	Voluntary or Control Transfer Op #***	Transfer recorded by Video camera (Yes / No)	Video Quality****	Estimate of amount of BFT based on video (Yes / No)	Cage seals placed on door (Yes / No)	Cage seal identification numbers
NA	/	/	/	/	/	/	/

* Fishing operation as per Table 1.

** Transfer operations as per Table 5.

*** Voluntary/Control transfer operation as per table 5a

**** Rated from 1 to 5 (1 = very poor; 2 = poor, 3 = average; 4= good 5 = excellent)

Table 7: Vessel and Observer estimates transferred tuna

Fishing Op #*	Transfer Op #**	Voluntary or Control Transfer Op #***	Vessel Estimate****		Observer Estimate	
			#	kg	#	kg
NA	/	/	/	/	/	/

* Fishing operation as per Table 1.

** Transfer operations as per Table 5.

*** Control/Voluntary transfer operation as per table 5a

**** As recorded in the ITD

The observer was not able to estimate the weight of the transferred tuna.

5 Vessel and Observer Estimate for Total Catch of BFT

Table 8: Total catch records for bluefin tuna

Fishing Op #*	BFT	Vessel Catch Record**		Observer Catch Record		Fishing Logbook reference #	BCD reference #	ITD reference #
		# (n)	Wt (kg)	# (n)	Wt (kg)			
NA	Live fish	/	/	/	/	/	/	/
	Dead fish	/	/	/	/	/	/	/

* Fishing operation as per Table 1.

** As recorded in the eBCD

Table 9: Records of catches allocated to the vessel by JFO

Date	Fishing Logbook #	Allocated catch*		Catching Vessel Name	Catching Vessel Name ICCAT #
		#	Kg		
21/06/2023	0000031	385	28490		
22/06/2023	0000032	274	19484,82		

* As recorded in the logbook

6 By-catch / Other Species Records

Table 10: Catches of other species.

Fishing Op #*	Species**	Discarded		Recorded in logbook	Retained		Recorded in logbook	Released alive from net	Observed in transfer video
		#	kg		#	kg			
NA	/	/	/	/	/	/	/	/	/

* Fishing operation as per Table 1.

** Three letter FAO species Code

7 Checklist of requirements under ICCAT conservation and management measures

Table 11. Summary of potential non-compliances

Potential Non-compliance Event	Operation type and number*
NA	/

* Fishing operations as per Table 1.
 Release operations as per Table 3.
 Transfer operations as per Table 5.
 Voluntary / control transfer operations as per Table 5a.

8 Summary of sampling performed

Table 12. Summary of sampling performed

Fishing Op #*	Number of fish measured for Length	Number of fish measured for Weight	Number of biological samples collected	Number of tagged BFT
NA	/	/	/	/

* Fishing operation as per Table 1

Table 13. Summary of tag recoveries and samples taken

Fishing op #*	Type of tag	Tag number/s	Length	Length type**	Weight	Weight type***	Biological Sample Collected	Sample type
NA	/	/	/	/	/	/	/	/

** Fishing operation as per Table 1

** SFL – Straight forked length / CFL – Curved fork length

*** WHO - Whole / GG - Gilled & Gutted / DR - Dressed. Gilled and gutted with head off / FL - Fillet / RD - Round. Fins removed. Otherwise whole / OT - Others

Appendix 1: Potential non-compliant and vessel of interest Vessel sightings

Table 14. Details of vessel sightings


Vessel Name	ICCAT #	Flag	IRCS.	Role*	PNC observed	Notes
		Algerie		Catching	No	Na
		Algerie		Catching	No	Na
		Algerie		Catching	No	Na
		Algerie		Catching	No	Na
		Algerie		Catching	No	Na
		Algerie		Catching	No	Na

* Carrier, Catching, Dive, Farm, Inspection, Support, Towing, Other.

ICCAT ROP-BFT 2023



**Observer Deployment Final Report
Deployment on Purse Seine Vessel**

Deployment Request Number: 000DZ073	
Vessel Name	HABIB ALLAH I
Vessel ICCAT Ref. No.	AT000DZA00818
Vessel Flag:	ALGERIE
Vessel Operating Company	SARL AQUATAWRAH
JFO number (N/A if not applicable)	2023-021
JFO catch Allocation Key (N/A if not applicable)	15,08349
Observer Name	JBALI RIADH
Observer ICCAT ID No	684
Signature	

Deployment details

Activity	Date from (dd/mm/yyyy)	Date to (dd/mm/yyyy)	Comment
Briefing	18/05/2023		MAHDIA
Date of departure	26/05/2020		
Arrival in port	19/05/2023		ORAN
Embarkation	22/05/2023		
Request dates	20/05/2023	11/07/2023	
Monitoring dates	22/05/2023	11/07/2023	
Disembarkation	18/07/2023		
Depart port	19/07/2023		ORAN
Return home	22/07/2023		
Debriefing	20/07/2023	21/07/2023	HOTEL YADIS IBEN KHALDOUN TUNIS

1. Summary of all fishing activities

Table 1: Summary of all Fishing operations

Fishing Op #*	Operation Type**	Date***	Time****		Position*****		Operation monitored by observer (Yes / No)	Fish caught (Alive / Dead / Both / No)	Transfer operation carried out (Yes / No)	N° of transfer operations (excluding voluntary or control)	N° of voluntary and/or control operations	Bycatch landed or observed (Yes / No)	Fish released (Yes / No)*****
			Start	End	Lat	Long							
1	JFO	10/07/2023	17:56	20:18	36,08	12,28	Yes	No	No	0	0	No	No
2	JFO	11/07/2023	09:36	10:11	36,15	12,15	Yes	Alive	Yes	1	0	No	No

* Fishing operation number: Unique identification field linked to the deployment data set

** Standard Operation / JFO

*** Date as recorded by the observer

**** Time as recorded by the observer

***** Position as recorded by the observer

***** Following a release order

2. Summary of Prior-Transfer Notification, Transfer Authorisation and Release Order records

Table 2: Vessel records of Prior-transfer Notification, Transfer Authorisation and Release Orders.

Fishing Op #*	Prior-Transfer Notification			Transfer Authorisation		Release order			
	BFT #	BFT kg	Verification**	Authorisation. Number	Verification**	Ref. Number	BFT #	BFT kg	Verification**
2	1540	60000	Consultation With Vessel Master	DZA/2023/AUT/017	Consultation With Vessel Master	N/A	N/A	N/A	N/A

* Fishing operation numbers as in Table 1.

** Verification Types: Hardcopy/e-copy control record or verbal confirmation from vessel master

3. Summary of Release Operations

Table 3: Summary of all Release operations

Fishing Op #*	Release Op #	Start		Position		Operation monitored by observer (Yes / No)	Release before or after transfer
		Date	Time	Latitude	Longitude		
N/A							

* Fishing operation as per Table 1.

** Date and time as recorded by the observer

*** Position as recorded by the observer

Table 4: Vessel and Observer estimates for released bluefin tuna

Release Op #*	Vessel estimate**			Release report		
	Estimate of amount released recorded by the vessel (Yes / No)	#	Kg	Release report produced (Yes / No)	Release report document #	Release report validated by observer (Yes / No)
N/A						

* Release operation as per Table 3

** As recorded in the release report

4. Summary of Transfer Activities

Table 5: Transfer Activities

Fishing Op #*	Transfer Op #	Start**		Position***		Towing Vessel Name	Towing Vessel ICCAT #	Towing Cage #	Operation monitored by observer (Yes / No)	ITD Signed by Obs. (Yes / No)
		Date	Time	Lat	Long					
2	1	12/07/2023	08:45	36,03333333 3	12,1	NUOVO TRENTA CARRINI	ATEU0ITA00454	MLT-EU037-FF	Yes	Yes

* Fishing operation as per Table 1.

** Date and time as recorded by the observer

*** Position as recorded by the observer

Table 5a: Voluntary and/or Control Transfer Activities

Transfer Op #*	Voluntary / Control Transfer Op #	Type (Voluntary or Control)	Start**		Position***		Receiving Vessel Name	Receiving Vessel ICCAT #	Receiving Cage #	Operation monitored by observer (Yes / No)	ITD Signed by Obs. (Yes / No)
			Date	Time	Lat	Long					
N/A											

* Transfer operation as per Table 5.

** Date and time as recorded by the observer

*** Position as recorded by the observer

Table 6: Video records used to estimate the number of fish transferred.

Fishing Op #*	Transfer Op #**	Voluntary or Control Transfer Op #***	Transfer recorded by Video camera (Yes / No)	Video Quality****	Estimate of amount of BFT based on video (Yes / No)	Cage seals placed on door (Yes / No)	Cage seal identification numbers
2	1		Yes	4	Yes	No	N/A

** Transfer operations as per Table 5.

*** Voluntary/Control transfer operation as per table 5a

**** Rated from 1 to 5 (1 = very poor; 2 = poor, 3 = average; 4= good 5 = excellent)

Table 7: Vessel and Observer estimates transferred tuna

Fishing Op #*	Transfer Op #**	Voluntary or Control Transfer Op #***	Vessel Estimate****		Observer Estimate	
			#	kg	#	kg
1	0	0	0	0	0	
2	1	0	1720	130720	1610	

* Fishing operation as per Table 1.

** Transfer operations as per Table 5.

*** Control/Voluntary transfer operation as per table 5a

**** As recorded in the ITD

The observer was not able to estimate the weight of the transferred tuna.

5. Vessel and Observer Estimate for Total Catch of BFT

Table 8: Total catch records for bluefin tuna

Fishing Op #*	BFT	Vessel Catch Record**		Observer Catch Record		Fishing Logbook reference #	BCD reference #	ITD reference #
		# (n)	Wt (kg)	# (n)	Wt (kg)			
2	Live Fish	1720	130720	1610	N/A	0000053/60	DZ23900017	DZA/2023/017/ITD
	Dead Fish	2	120	2	120	0000053/60	DZ23900017	DZA/2023/017/ITD

* Fishing operation as per Table 1.

** As recorded in the eBCD

Table 9: Records of catches allocated to the vessel by JFO

Date	Fishing Logbook #	Allocated catch*		Catching Vessel Name	Catching Vessel Name ICCAT #
		#	Kg		
09/06/2023	0000019/06	385	38885	NEPTUNE V	AT000DZA00005
12/06/2023	0000022/60	1230	132840	NEPTUNE V	AT000DZA00005
14/06/2023	0000025/60	336	31920	NEPTUNE V	AT000DZA00005
14/06/2023	0000025/60	808	84840	FEL ABDELKADER	AT000DZA00819
11/07/2023	0000053/60	1720	130720	Habib Allah I	AT000DZA00818

* As recorded in the logbook

6. By-catch / Other Species Records

Table 10: Catches of other species.

Fishing Op #*	Species**	Discarded		Recorded in logbook	Retained		Recorded in logbook	Released alive from net	Observed in transfer video
		#	kg		#	kg			
N/A									

* Fishing operation as per Table 1.

** Three letter FAO species Code

7. Checklist of requirements under ICCAT conservation and management measures

Table 11. Summary of potential non-compliances

Potential Non-compliance Event	Operation type and number*
N/A	

* Fishing operations as per Table 1.
Release operations as per Table 3.
Transfer operations as per Table 5.
Voluntary / control transfer operations as per Table 5a.

8. Summary of sampling performed

Table 12. Summary of sampling performed

Fishing Op #*	Number of fish measured for Length	Number of fish measured for Weight	Number of biological samples collected	Number of tagged BFT
2	2	2	0	0

* Fishing operation as per Table 1

Table 13. Summary of tag recoveries and samples taken

Fishing op #*	Type of tag	Tag number/s	Length	Length type**	Weight	Weight type***	Biological Sample Collected	Sample type
N/A								

** Fishing operation as per Table 1

** SFL – Straight forked length / CFL – Curved fork length

*** WHO - Whole / GG - Gilled & Gutted / DR - Dressed. Gilled and gutted with head off / FL - Fillet / RD - Round. Fins removed. Otherwise whole / OT - Others

Appendix 1: Potential non-compliant and vessel of interest Vessel sightings

Table 14. Details of vessel sightings

Vessel Name	ICCAT #	Flag	IRCS.	Role*	PNC observed	Notes
N/A						

* Carrier, Catching, Dive, Farm, Inspection, Support, Towing, Other.

ICCAT ROP-BFT 2023



**Observer Deployment Final Report
Deployment on Purse Seine Vessel**

Deployment Request Number: 000DZ074	
Vessel Name	
Vessel ICCAT Ref. No.	
Vessel Flag:	Algerie
Vessel Operating Company	
JFO number (N/A if not applicable)	2023-021
JFO catch Allocation Key (N/A if not applicable)	15,23429
Observer Name	KESRAOUI Karim
Observer ICCAT ID No	545
Signature	

Deployment details

Activity	Date from (dd/mm/yyyy)	Date to (dd/mm/yyyy)	Comment
Briefing	18/05/2023		MAHDIA
Date of departure	22/05/2023		
Arrival in port	22/05/2023		ORAN
Embarkation	22/05/2023		
Request dates	20/05/2023	11/07/2023	
Monitoring dates	22/05/2023	11/07/2023	
Disembarkation	14/07/2023		
Depart port	14/07/2023		ORAN-After leaving the port, the observer travelled to the debriefing location on July 18 th
Return home	20/07/2023		
Debriefing	19/07/2023	20/07/2023	IBEN KHALDOUN HOTEL TUNIS

1. Summary of all fishing activities

Table 1: Summary of all Fishing operations

Fishing Op #*	Operation Type**	Date***	Time****		Position*****		Operation monitored by observer (Yes / No)	Fish caught (Alive / Dead / Both / No)	Transfer operation carried out (Yes / No)	N° of transfer operations (excluding voluntary or control)	N° of voluntary and/or control operations	Bycatch landed or observed (Yes / No)	Fish released (Yes / No)*****
			Start	End	Lat	Long							
1	JFO	09/06/2023	08:19	08:54	36,63	14,28	Yes	No	No	0	0	No	No
2	JFO	14/06/2014	11:04	11:47	36,5	14,05	Yes	Alive	Yes	1	0	No	No

* Fishing operation number: Unique identification field linked to the deployment data set

** Standard Operation / JFO

*** Date as recorded by the observer

**** Time as recorded by the observer

***** Position as recorded by the observer

***** Following a release order

2. Summary of Prior-Transfer Notification, Transfer Authorisation and Release Order records

Table 2: Vessel records of Prior-transfer Notification, Transfer Authorisation and Release Orders.

Fishing Op #*	Prior-Transfer Notification			Transfer Authorisation		Release order			
	BFT #	BFT kg	Verification**	Authorisation. Number	Verification**	Ref. Number	BFT #	BFT kg	Verification**
2	600	60000	Hardcopy	DZA/2023/AUT/009	Hardcopy	N/A	N/A	N/A	N/A

* Fishing operation numbers as in Table 1.

** Verification Types: Hardcopy/e-copy control record or verbal confirmation from vessel master

3. Summary of Release Operations

Table 3: Summary of all Release operations

Fishing Op #*	Release Op #	Start		Position		Operation monitored by observer (Yes / No)	Release before or after transfer
		Date	Time	Latitude	Longitude		
N/A							

* Fishing operation as per Table 1.

** Date and time as recorded by the observer

*** Position as recorded by the observer

Table 4: Vessel and Observer estimates for released bluefin tuna

Release Op #*	Vessel estimate**			Release report		
	Estimate of amount released recorded by the vessel (Yes / No)	#	Kg	Release report produced (Yes / No)	Release report document #	Release report validated by observer (Yes / No)
N/A						

* Release operation as per Table 3

** As recorded in the release report

4. Summary of Transfer Activities

Table 5: Transfer Activities

Fishing Op #*	Transfer Op #	Start**		Position***		Towing Vessel Name	Towing Vessel ICCAT #	Towing Cage #	Operation monitored by observer (Yes / No)	ITD Signed by Obs. (Yes / No)
		Date	Time	Lat	Long					
2	1	14/06/2023	16:04	36,5	14,05			EU.MLT-039-xxx	Yes	Yes

* Fishing operation as per Table 1.

** Date and time as recorded by the observer

*** Position as recorded by the observer

Table 5a: Voluntary and/or Control Transfer Activities

Transfer Op #*	Voluntary / Control Transfer Op #	Type (Voluntary or Control)	Start**		Position***		Receiving Vessel Name	Receiving Vessel ICCAT #	Receiving Cage #	Operation monitored by observer (Yes / No)	ITD Signed by Obs. (Yes / No)
			Date	Time	Lat	Long					
N/A											

* Transfer operation as per Table 5.

** Date and time as recorded by the observer

*** Position as recorded by the observer

Table 6: Video records used to estimate the number of fish transferred.

Fishing Op #*	Transfer Op #**	Voluntary or Control Transfer Op #***	Transfer recorded by Video camera (Yes / No)	Video Quality****	Estimate of amount of BFT based on video (Yes / No)	Cage seals placed on door (Yes / No)	Cage seal identification numbers
2	1	0	Yes	4	Yes	No	N/A

* Fishing operation as per Table 1.

** Transfer operations as per Table 5.

*** Voluntary/Control transfer operation as per table 5a

**** Rated from 1 to 5 (1 = very poor; 2 = poor, 3 = average; 4= good 5 = excellent)

Table 7: Vessel and Observer estimates transferred tuna

Fishing Op #*	Transfer Op #**	Voluntary or Control Transfer Op #***	Vessel Estimate****		Observer Estimate	
			#	kg	#	kg
2	1	0	808	84840	860	

* Fishing operation as per Table 1.

** Transfer operations as per Table 5.

*** Control/Voluntary transfer operation as per table 5a

**** As recorded in the ITD

The observer was not able to estimate the weight of the transferred tuna.

5. Vessel and Observer Estimate for Total Catch of BFT

Table 8: Total catch records for bluefin tuna

Fishing Op #*	BFT	Vessel Catch Record**		Observer Catch Record		Fishing Logbook reference #	BCD reference #	ITD reference #
		# (n)	Wt (kg)	# (n)	Wt (kg)			
2	Live Fish	808	84840	860	N/A	24	DZ23900009	DZA/2023/009/ITD
	Dead Fish	0	0	0	0	24	DZ23900009	DZA/2023/009/ITD

* Fishing operation as per Table 1.

** As recorded in the eBCD

Table 9: Records of catches allocated to the vessel by JFO

Date	Fishing Logbook #	Allocated catch*		Catching Vessel Name	Catching Vessel Name ICCAT #
		#	Kg		
09/06/2023	19	59	5923,853667		
12/06/2023	22	187	20237,23084		
14/06/2023	24	51	4862,785368		
14/06/2023	24	123	12924,77164		
11/07/2023	53	262	19914,26389		

* As recorded in the logbook

6. By-catch / Other Species Records

Table 10: Catches of other species.

Fishing Op #*	Species**	Discarded		Recorded in logbook	Retained		Recorded in logbook	Released alive from net	Observed in transfer video
		#	kg		#	kg			
N/A									

* Fishing operation as per Table 1.

** Three letter FAO species Code

7. Checklist of requirements under ICCAT conservation and management measures

Table 11. Summary of potential non-compliances

Potential Non-compliance Event	Operation type and number*
N/A	

* Fishing operations as per Table 1.
Release operations as per Table 3.
Transfer operations as per Table 5.
Voluntary / control transfer operations as per Table 5a.

8. Summary of sampling performed

Table 12. Summary of sampling performed

Fishing Op #*	Number of fish measured for Length	Number of fish measured for Weight	Number of biological samples collected	Number of tagged BFT
N/A				

* Fishing operation as per Table 1

Table 13. Summary of tag recoveries and samples taken

Fishing op #*	Type of tag	Tag number/s	Length	Length type**	Weight	Weight type***	Biological Sample Collected	Sample type
N/A								

** Fishing operation as per Table 1

** SFL – Straight forked length / CFL – Curved fork length

*** WHO - Whole / GG - Gilled & Gutted / DR - Dressed. Gilled and gutted with head off / FL - Fillet / RD - Round. Fins removed. Otherwise whole / OT - Others

Appendix 1: Potential non-compliant and vessel of interest Vessel sightings

Table 14. Details of vessel sightings

Vessel Name	ICCAT #	Flag	IRCS.	Role*	PNC observed	Notes
		Algerie		Support	No	N/A
		Algerie		Support	No	N/A
		Algerie		Catching	No	N/A
		Algerie		Catching	No	N/A
		Algerie		Support	No	N/A

* Carrier, Catching, Dive, Farm, Inspection, Support, Towing, Other.

ICCAT ROP-BFT 2023



**Observer Deployment Final Report
Deployment on Purse Seine Vessel**

Deployment Request Number: 000DZ075	
Vessel Name	
Vessel ICCAT Ref. No.	
Vessel Flag:	Algerie
Vessel Operating Company	
JFO number (N/A if not applicable)	2023-021
JFO catch Allocation Key (N/A if not applicable)	11,47257
Observer Name	NALOUFI Abdelaziz
Observer ICCAT ID No	915
Signature	

Deployment details

Activity	Date from (dd/mm/yyyy)	Date to (dd/mm/yyyy)	Comment
Briefing	24/05/2023		MAHDIA TUNISIE
Date of departure	25/05/2023		
Arrival in port	26/05/2023		BOUZEDJAR
Embarkation	26/05/2023		
Request dates	26/05/2023	11/07/2023	
Monitoring dates	26/05/2023	14/07/2023	
Disembarkation	15/07/2023		
Depart port	15/07/2023		BOUZEDJAR-after leaving the port the observer travelled to the debriefing location on July 18th
Return home	19/07/2023		
Debriefing	19/07/2023	19/07/2023	HOTEL IBN KHALDOUNE TUNIS TUNISIE

1. Summary of all fishing activities

Table 1: Summary of all Fishing operations

Fishing Op #*	Operation Type**	Date***	Time****		Position*****		Operation monitored by observer (Yes / No)	Fish caught (Alive / Dead / Both / No)	Transfer operation carried out (Yes / No)	N° of transfer operations (excluding voluntary or control)	N° of voluntary and/or control operations	Bycatch landed or observed (Yes / No)	Fish released (Yes / No)*****
			Start	End	Lat	Long							
N/A													

* Fishing operation number: Unique identification field linked to the deployment data set

** Standard Operation / JFO

*** Date as recorded by the observer

**** Time as recorded by the observer

***** Position as recorded by the observer

***** Following a release order

2. Summary of Prior-Transfer Notification, Transfer Authorisation and Release Order records

Table 2: Vessel records of Prior-transfer Notification, Transfer Authorisation and Release Orders.

Fishing Op #*	Prior-Transfer Notification			Transfer Authorisation		Release order			
	BFT #	BFT kg	Verification**	Authorisation. Number	Verification**	Ref. Number	BFT #	BFT kg	Verification**
N/A									

* Fishing operation numbers as in Table 1.

** Verification Types: Hardcopy/e-copy control record or verbal confirmation from vessel master

3. Summary of Release Operations

Table 3: Summary of all Release operations

Fishing Op #*	Release Op #	Start		Position		Operation monitored by observer (Yes / No)	Release before or after transfer
		Date	Time	Latitude	Longitude		
N/A							

* Fishing operation as per Table 1.

** Date and time as recorded by the observer

*** Position as recorded by the observer

Table 4: Vessel and Observer estimates for released bluefin tuna

Release Op #*	Vessel estimate**			Release report		
	Estimate of amount released recorded by the vessel (Yes / No)	#	Kg	Release report produced (Yes / No)	Release report document #	Release report validated by observer (Yes / No)
N/A						

* Release operation as per Table 3

** As recorded in the release report

4. Summary of Transfer Activities

Table 5: Transfer Activities

Fishing Op #*	Transfer Op #	Start**		Position***		Towing Vessel Name	Towing Vessel ICCAT #	Towing Cage #	Operation monitored by observer (Yes / No)	ITD Signed by Obs. (Yes / No)
		Date	Time	Lat	Long					
N/A										

** Date and time as recorded by the observer

*** Position as recorded by the observer

Table 5a: Voluntary and/or Control Transfer Activities

Transfer Op #*	Voluntary / Control Transfer Op #	Type (Voluntary or Control)	Start**		Position***		Receiving Vessel Name	Receiving Vessel ICCAT #	Receiving Cage #	Operation monitored by observer (Yes / No)	ITD Signed by Obs. (Yes / No)
			Date	Time	Lat	Long					
N/A											

* Transfer operation as per Table 5.

** Date and time as recorded by the observer

*** Position as recorded by the observer

Table 6: Video records used to estimate the number of fish transferred.

Fishing Op #*	Transfer Op #**	Voluntary or Control Transfer Op #***	Transfer recorded by Video camera (Yes / No)	Video Quality****	Estimate of amount of BFT based on video (Yes / No)	Cage seals placed on door (Yes / No)	Cage seal identification numbers
N/A							

* Fishing operation as per Table 1.

** Transfer operations as per Table 5.

*** Voluntary/Control transfer operation as per table 5a

**** Rated from 1 to 5 (1 = very poor; 2 = poor, 3 = average; 4= good 5 = excellent)

Table 7: Vessel and Observer estimates transferred tuna

Fishing Op #*	Transfer Op #**	Voluntary or Control Transfer Op #***	Vessel Estimate****		Observer Estimate	
			#	kg	#	kg
N/A						

* Fishing operation as per Table 1.

** Transfer operations as per Table 5.

*** Control/Voluntary transfer operation as per table 5a

**** As recorded in the ITD

The observer was not able to estimate the weight of the transferred tuna.

5. Vessel and Observer Estimate for Total Catch of BFT

Table 8: Total catch records for bluefin tuna

Fishing Op #*	BFT	Vessel Catch Record**		Observer Catch Record		Fishing Logbook reference #	BCD reference #	ITD reference #
		# (n)	Wt (kg)	# (n)	Wt (kg)			
N/A	Live fish							
	Dead fish							

* Fishing operation as per Table 1.

** As recorded in the eBCD

Table 9: Records of catches allocated to the vessel by JFO

Date	Fishing Logbook #	Allocated catch*		Catching Vessel Name	Catching Vessel Name ICCAT #
		#	Kg		
09/06/2023	15	44	4461,11		
12/06/2023	18	141	15240,16		
14/06/2023	20	39	3662,04		
14/06/2023	20	93	9733,33		
11/07/2023	48	197	14996,94		

* As recorded in the logbook

6. By-catch / Other Species Records

Table 10: Catches of other species.

Fishing Op #*	Species**	Discarded		Recorded in logbook	Retained		Recorded in logbook	Released alive from net	Observed in transfer video
		#	kg		#	kg			
N/A									

* Fishing operation as per Table 1.

** Three letter FAO species Code

7. Checklist of requirements under ICCAT conservation and management measures

Table 11. Summary of potential non-compliances

Potential Non-compliance Event	Operation type and number*
N/A	

* Fishing operations as per Table 1.
Release operations as per Table 3.
Transfer operations as per Table 5.
Voluntary / control transfer operations as per Table 5a.

8. Summary of sampling performed

Table 12. Summary of sampling performed

Fishing Op #*	Number of fish measured for Length	Number of fish measured for Weight	Number of biological samples collected	Number of tagged BFT
N/A				

* Fishing operation as per Table 1

Table 13. Summary of tag recoveries and samples taken

Fishing op #*	Type of tag	Tag number/s	Length	Length type**	Weight	Weight type***	Biological Sample Collected	Sample type
N/A								

** Fishing operation as per Table 1

** SFL – Straight forked length / CFL – Curved fork length

*** WHO - Whole / GG - Gilled & Gutted / DR - Dressed. Gilled and gutted with head off / FL - Fillet / RD - Round. Fins removed. Otherwise whole / OT - Others

Appendix 1: Potential non-compliant and vessel of interest Vessel sightings

Table 14. Details of vessel sightings

Vessel Name	ICCAT #	Flag	IRCS.	Role*	PNC observed	Notes
N/A						

* Carrier, Catching, Dive, Farm, Inspection, Support, Towing, Other.

ROP-BFT de l'ICCAT 2023



Rapport final de déploiement d'observateurs
Déploiement à bord d'un thonier sennear

Numéro de la requête de déploiement : 000DZ076	
Nom du navire	
Numéro ICCAT du navire	
Pavillon du navire	Algerie
Armement/société d'exploitation du navire	
Numéro de l'OPC (N/A si non applicable)	2023-020
Clé d'allocation du navire dans l'OPC (N/A si non applicable)	0,405
Nom de l'observateur	NASREDDINE NAKBI
Numéro ICCAT de l'observateur	673
Signature	

Détails du déploiement

Activité	du (jj/mm/aaaa)	au (jj/mm/aaaa)	Commentaires
Briefing	18/05/2023		MAHDIA
Date de départ	25/05/2023		
Arrivée au port	25/05/2023		CHERCHELL
Embarquement	26/05/2023		
Dates de la requête	25/05/2023	25/06/2023	
Période d'observation	25/05/2023	01/07/2023	
Débarquement	23/06/2023		
Départ du port	23/06/2023		GOURAYA
Retour domicile	26/06/2023		
Debriefing	26/06/2023	26/06/2023	TUNIS

1. Résumé de toutes les opérations de pêche

Tableau 1 : Résumé de toutes les opérations de pêche

N° Opération de pêche*	Type d'opération**	Date***	Durée****		Position*****		Opération observée par l'obs (Oui/Non)	BFT capturé (Vivant/mort/ les deux/ non)	Opération de transfert effectuée	Nombre d'opération de transfert (à l'exclusion des transferts volontaires et de contrôle)	Nombre d'opération de transfert volontaires et de contrôle	Prise accessoire débarquée ou observée (Oui/ Non)	Capture remise à l'eau (Oui/ Non)
			Début	Fin	Lat	Long							
1	JFO	10/06/2023	15:49	17:05	35,25	13,67	Yes	No	No	0	0	No	No

* Numéro de l'opération de pêche: numéro unique d'identification en lien avec les données de déploiement

** Opération de pêche standard (Standard) / Opération de Pêche Conjointe (OPC)

*** Date enregistrée par l'observateur

**** Heure enregistrée par l'observateur

***** Position enregistrée par l'observateur

***** Suite à un ordre de remise à l'eau

2. Résumé des Notifications Préalable de Transfert (NPT), Autorisations de transferts et des Ordres de remise à l'eau

Tableau 2 : Enregistrement par le navire des notifications Préalable de transfert, des autorisations de transfert et des ordres de remise à l'eau

N° Opération de pêche*	Notification Préalable de Transfert (NPT)			Autorisation de transfert		Ordre de remise à l'eau			
	Nbr BFT	BFT kg	Verification**	Numéro d'autorisation	Vérification**	Numéro de remise à l'eau	Nbr BFT	BFT kg	Vérification**
N/A									

* Opérations de pêche comme indiqué tableau 1

** Méthodes de vérification : document papier, document électronique (VMS), confirmation verbale du capitaine du navire

3. Détails des opérations de remise à l'eau

Tableau 3 : Résumé des opérations de remise à l'eau

N° Opération de pêche*	N° de remise à l'eau	Début**		Position***		Opération suivie par l'obs (Oui/Non)	Remise à l'eau filmée (Oui/Non)	Rapport de remise à l'eau produit (Oui/Non)	Rapport de remise à l'eau validé par l'observateur (Oui/Non)	Une copie a-t-elle été fournie à l'observateur (Oui/Non)
		Date	Heure	Latitude	Longitude					
N/A										

* Opérations de pêche comme indiqué tableau 1

** Date et heure enregistrées par l'observateur

*** Position enregistrée par l'observateur

Pendant la période de suivi, AHMED ROUBAINE n'a procédé à aucune remise à l'eau de thon rouge.

Tableau 4 : Estimation par le navire de la quantité de thon rouge remise à l'eau suite à un ordre de remise à l'eau

N° de remise à l'eau*	Estimation par le navire des thons remis à l'eau**		Rapport de remise à l'eau		
	#	kg	Rapport de remise à l'eau produit (Oui/Non)	Rapport de remise à l'eau	Rapport de remise à l'eau validé par l'observateur (Oui / Non)
N/A					

* Opération de remise à l'eau comme indiqué tableau 3

** Comme indiqué dans le rapport de remise à l'eau

4. Résumé des opérations de transfert

Tableau 5 : Opérations de transfert

N° Opération de pêche*	N° Opération de transfert*	Début**		Position***		Nom du remorqueur	Numéro ICCAT du remorqueur	Numéro de la cage	Opération suivie par l'obs (Oui/Non)	ITD signé par l'obs (Oui/Non)
		Date	Heure	Lat	Long					
N/A										

* Opérations de pêche comme indiqué tableau 1

** Date et heure enregistrées par l'observateur

*** Position enregistrée par l'observateur

Table 5a : Opération de transfert volontaire et/ou de transfert de contrôle

N° Opération de transfert*	N° opération de transfert volontaire / de contrôle	Type de transfert (volontaire ou de contrôle)	Début**		Position***		Nom du remorqueur receveur	Numéro ICCAT du remorqueur	Numéro de la cage	Opération suivie par l'obs (Oui/Non)	ITD signé par l'obs (Oui/Non)
			Date	Heure	Lat	Long					
N/A											

* Voir tableau 5

** Date et heure enregistrées par l'observateur

*** Position enregistrée par l'observateur

Aucun transfert volontaire ou de contrôle n'a été effectué pendant la période de surveillance.

Tableau 6 : Enregistrement vidéo utilisé pour estimer la quantité de thon transférée.

N° Opération de pêche*	N° Opération de transfert**	N° opération de transfert volontaire / de contrôle ***	Enregistrement vidéo (Oui/Non)	Qualité de la vidéo****	Estimation basée sur l'enregistrement vidéo (Oui/Non)	Scellés de la cage placés sur la porte (Oui/Non)	Numéros d'identification des scellés de la cage
N/A							

* Opérations de pêche comme indiqué tableau 1

** Opération de transfert comme indiqué tableau 5

*** Opération de transfert volontaire/contrôle comme indiqué 5a

**** de 1 à 5 (1 = très mauvaise ; 2 = mauvaise ; 3 = moyenne ; 4 = bonne ; 5 = excellente)

Tableau 7 : Estimation du navire et de l'observateur de la quantité de thon rouge transférée

N° Opération de pêche*	N° Opération de transfert**	N° opération de transfert volontaire / de contrôle ***	Estimation du navire****		Estimation de l'observateur	
			Nombre	kg	Nombre	kg
N/A						

* Opérations de pêche comme indiqué tableau 1

** Opération de transfert comme indiqué tableau 5

*** Opération de transfert volontaire/contrôle comme indiqué 5a

**** Tel qu'enregistré dans l'ITD

L'observateur n'a pas été en mesure d'estimer le poids du thon transféré.

5. Estimation du poids total de thon capturé par le navire et l'observateur

Tableau 8 : Enregistrement des prises totales de thon rouge

N° Opération de pêche*	BFT	Enregistrement des captures par le navire**		Estimation de l'observateur		Numéro de la page du carnet de pêche	Numéro du BCD	Numéro d'ITD
		# (nbr)	Pds (kg)	# (nbr)	Pds (kg)			
N/A	vivant							
	mort							

* Voir tableau 1.

** Tel qu'enregistré dans l'ITD

Tableau 9: Enregistrement des captures par le navire selon les allocations des autres navires de l'OPC / AOP

Date	Page du carnet de pêche	Capture allouée		Nom du navire de capture	Numéro ICCAT du navire de capture
		Nombre	kg		
13/06/2023	000020	N//A	75.557,53		

** Tel qu'enregistré dans carnet de pêche

6. Enregistrement des prises accessoires et autres captures

Tableau 10 : Prises d'autres espèces que le thon rouge par le navire

N° Opération de pêche*	Espèces**	Rejeté		Retenu à bord		Remis à l'eau depuis le filet	Observé dans la vidéo de transfert	Enregistré dans le carnet de pêche***
		Nombre	kg	Nombre	kg			
N/A								

* Opérations de pêche comme indiqué tableau 1

** Utilisez le code FAO à 3 lettres

*** Conformément à la Rec. 22-12, toutes les interactions avec les tortues de mer doivent être déclarées.

7. Checklist des exigences liées aux mesures de conservation et de gestion de l'ICCAT

Tableau 11 : Résumé des Non-conformités potentielles observées

Non-conformités potentielles	Type et numéro de l'opération*
	N/A
N/A	

- * Opérations de pêche comme indiqué tableau 1
- Opération de remise à l'eau comme indiqué tableau 3
- Opération de transfert comme indiqué tableau 5
- Opération de transfert volontaire / de contrôle comme indiqué tableau 5a.

8. Résumé des échantillonnages effectués

Tableau 12 : Résumé des échantillonnages effectués

N° Opération de pêche*	Nombre de poissons mesurés en longueur	Nombre de poissons mesurés en poids	Nombre d'échantillon biologique collectés	Nombre de BFT avec Tag
N/A				

* Opérations de pêche comme indiqué tableau 1

Aucune mortalité accidentelle n'a été observée pendant la période de déploiement.

Table 13. Résumé des tags récupérés

N° Opération de pêche*	Type de tag**	Numéro(s) de tag	État de la peau ***	Taille (cm)	Type de longueur mesuré****	Poids (kg)	Type de poids mesuré****	Echantillon biologique collectés (Oui/Non)	Type d'échantillon*****
N/A									

* Opérations de pêche comme indiqué tableau 1

** Tag spaghetti simple, tag spaghetti double, tag d'archivage électronique, tag acoustique

*** Insertion propre, peau infectée ou autre

**** SFL – Longueur de fourche droite/ CFL – Longueur de fourche courbée

***** Les mesures de poids sont les suivantes : poids rond : poids du poisson entier (RWT) ; poids éviscéré : poids sans les viscères et les gonades (GWT) ; poids éviscéré et sans branchies : poids sans les viscères, les gonades et les branchies (GGWT) ; poids éviscéré, sans branchies et sans queue : poids sans les viscères, les gonades, les branchies et la queue (GGTWT) ; et poids habillé : poids du poisson éviscéré, sans la tête ni la queue (DWT). Autre, veuillez décrire.

***** Clip de nageoire (génétique), tissu musculaire (génétique) et/ou rayon de nageoire dorsale (vieillessement).

Annexe 1 : Liste des navires observés impliqués dans les activités de capture/remorquage/support/autres opérations durant la campagne

Tableau 14 : Détails des navires observés

Nom du navire	Numéro ICCAT du navire	Pavillon	IRCS	Rôle*	PNC Observées	Commentaires
	N/A	N/A	N/A	Inspection	N/A	N/A
	N/A	N/A	N/A	Inspection	N/A	N/A

Navire de capture, Navire de transformation, Navire auxiliaire, Remorqueur, Navire de support, Autres (spécifiez)

ICCAT ROP-BFT 2023



**Observer Deployment Final Report
Deployment on Purse Seine Vessel**

Deployment Request Number: 000DZ077	
Vessel Name	
Vessel ICCAT Ref. No.	
Vessel Flag:	Algerie
Vessel Operating Company	
JFO number (N/A if not applicable)	2023-019
JFO catch Allocation Key (N/A if not applicable)	18,84
Observer Name	Takoua BOUGHANMI
Observer ICCAT ID No	544
Signature	

Deployment details

Activity	Date from (dd/mm/yyyy)	Date to (dd/mm/yyyy)	Comment
Briefing	18/05/2023		HOTEL THAPSUS MAHDIA
Mobilisation	20/05/2023		
Arrival in port	22/05/2023		Mostaganem
Embarkation	22/05/2023		
Request Dates	20/05/2023	01/07/2023	
Monitoring	22/05/2023	01/07/2023	
Disembarkation	01/07/2023		

Depart port	01/07/2023		Mostaganem
Return Home	04/07/2023		
Debriefing	06/07/2023	07/07/2023	Hotel Ibn Kholdoun Tunis

1. Summary of all fishing activities

Table 1: Summary of all Fishing operations

Fishing Op #*	Operation Type**	Date***	Time****		Position*****		Operation monitored by observer (Yes / No)	Fish caught (Alive / Dead / Both / No)	Transfer operation carried out (Yes / No)	Nº of transfer operations (excluding voluntary or control)	Nº of voluntary and/or control operations	Bycatch landed or observed (Yes / No)	Fish released (Yes / No)*****
			Start	End	Lat	Long							
1	JFO	01/06/2023	12:48	13:22	34,9	13,3	Yes	No	No			No	No
2	JFO	11/06/2023	09:05	09:36	36,05	12,43	Yes	No	No			No	Yes
3	JFO	19/06/2023	18:50	19:29	35,87	12,3	Yes	Both	Yes	2986	0	No	No

* Fishing operation number: Unique identification field linked to the deployment data set

** Standard Operation / JFO

*** Date as recorded by the observer

**** Time as recorded by the observer

***** Position as recorded by the observer

***** Following a release order

2. Summary of Prior-Transfer Notification, Transfer Authorisation and Release Order records

Table 2: Vessel records of Prior-transfer Notification, Transfer Authorisation and Release Orders.

Fishing Op #*	Prior-Transfer Notification			Transfer Authorisation		Release order			
	BFT #	BFT kg	Verification**	Authorisation. Number	Verification**	Ref. Number	BFT #	BFT kg	Verification**
1									
2									
3	1800	150000	Hardcopy	DZA/2023/AUT/010	Consultation With Vessel Master				

* Fishing operation numbers as in Table 1.

** Verification Types: Hardcopy/e-copy control record or verbal confirmation from vessel master

3. Summary of Release Operations

Table 3: Summary of all Release operations

Fishing Op #*	Release Op #	Start		Position		Operation monitored by observer (Yes / No)	Release before or after transfer
		Date	Time	Latitude	Longitude		
NA							

* Fishing operation as per Table 1.

** Date and time as recorded by the observer

*** Position as recorded by the observer

Table 4: Vessel and Observer estimates for released bluefin tuna

Release Op #*	Vessel estimate**			Release report		
	Estimate of amount released recorded by the vessel (Yes / No)	#	Kg	Release report produced (Yes / No)	Release report document #	Release report validated by observer (Yes / No)
NA						

* Release operation as per Table 3

** As recorded in the release report

4. Summary of Transfer Activities

Table 5: Transfer Activities

Fishing Op #*	Transfer Op #	Start**		Position***		Towing Vessel Name	Towing Vessel ICCAT #	Towing Cage #	Operation monitored by observer (Yes / No)	ITD Signed by Obs. (Yes / No)
		Date	Time	Lat	Long					
3	1	21/06/2023	08:24	35,86666667	12,3			TUN-013-xxx	Yes	Yes

* Fishing operation as per Table 1.

** Date and time as recorded by the observer

*** Position as recorded by the observer

Table 5a: Voluntary and/or Control Transfer Activities

Transfer Op #*	Voluntary / Control Transfer Op #	Type (Voluntary or Control)	Start**		Position***		Receiving Vessel Name	Receiving Vessel ICCAT #	Receiving Cage #	Operation monitored by observer (Yes / No)	ITD Signed by Obs. (Yes / No)
			Date	Time	Lat	Long					
NA											

* Transfer operation as per Table 5.

** Date and time as recorded by the observer

*** Position as recorded by the observer

Table 6: Video records used to estimate the number of fish transferred.

Fishing Op #*	Transfer Op #**	Voluntary or Control Transfer Op #***	Transfer recorded by Video camera (Yes / No)	Video Quality****	Estimate of amount of BFT based on video (Yes / No)	Cage seals placed on door (Yes / No)	Cage seal identification numbers
3	1		Yes	4	Yes	No	

* Fishing operation as per Table 1.

** Transfer operations as per Table 5.

*** Voluntary/Control transfer operation as per table 5a

**** Rated from 1 to 5 (1 = very poor; 2 = poor, 3 = average; 4= good 5 = excellent)

Table 7: Vessel and Observer estimates transferred tuna

Fishing Op #*	Transfer Op #**	Voluntary or Control Transfer Op #***	Vessel Estimate****		Observer Estimate	
			#	kg	#	kg
1			0	0	0	
2			0	0	0	
3	1		2968	219850	2952	

* Fishing operation as per Table 1.

** Transfer operations as per Table 5.

*** Control/Voluntary transfer operation as per table 5a

**** As recorded in the ITD

The observer was not able to estimate the weight of the transferred tuna.

5. Vessel and Observer Estimate for Total Catch of BFT

Table 8: Total catch records for bluefin tuna

Fishing Op #*	BFT	Vessel Catch Record**		Observer Catch Record		Fishing Logbook reference #	BCD reference #	ITD reference #
		# (n)	Wt (kg)	# (n)	Wt (kg)			
1	Live Fish	0	0	0		none	none	none
1	Dead Fish	0	0	0	0			
2	Live Fish	0	0	0		none	none	none
2	Dead Fish	0	0	0	0			
3	Live Fish	2968	219850	2952		021	DZ23900010	DZA/2023/010/ITD
3	Dead Fish	2	150	2	0	021	DZ23900010	DZA/2023/010/ITD

* Fishing operation as per Table 1.

** As recorded in the eBCD

Table 9: Records of catches allocated to the vessel by JFO

Date	Fishing Logbook #	Allocated catch*		Catching Vessel Name	Catching Vessel Name ICCAT #
		#	Kg		

Date	Fishing Logbook #	Allocated catch*		Catching Vessel Name	Catching Vessel Name ICCAT #
		#	Kg		
21/06/2023	31		41461,46057	SERAJ	AT000DZA00977
23/06/2023	31		28347,0408	ELMAJD	AT000DZA00332

* As recorded in the logbook

6. By-catch / Other Species Records

Table 10: Catches of other species.

Fishing Op #*	Species**	Discarded		Recorded in logbook	Retained		Recorded in logbook	Released alive from net	Observed in transfer video
		#	kg		#	kg			
NA									

* Fishing operation as per Table 1.

** Three letter FAO species Code

7. Checklist of requirements under ICCAT conservation and management measures

Table 11. Summary of potential non-compliances

Potential Non-compliance Event	Operation type and number*
	NA

* Fishing operations as per Table 1.

Release operations as per Table 3.

Transfer operations as per Table 5.

Voluntary / control transfer operations as per Table 5a.

8. Summary of sampling performed

Table 12. Summary of sampling performed

Fishing Op #*	Number of fish measured for Length	Number of fish measured for Weight	Number of biological samples collected	Number of tagged BFT
3	2	0	0	0

* Fishing operation as per Table 1

Table 13. Summary of tag recoveries and samples taken

Fishing op #*	Type of tag	Tag number/s	Length	Length type**	Weight	Weight type***	Biological Sample Collected	Sample type
NA								

** Fishing operation as per Table 1

** SFL – Straight forked length / CFL – Curved fork length

*** WHO - Whole / GG - Gilled & Gutted / DR - Dressed. Gilled and gutted with head off / FL - Fillet / RD - Round. Fins removed. Otherwise whole / OT - Others

Appendix 1: Potential non-compliant and vessel of interest Vessel sightings

Table 14. Details of vessel sightings

Vessel Name	ICCAT #	Flag	IRCS.	Role*	PNC observed	Notes
		Tunisie				
		Algerie				

* Carrier, Catching, Dive, Farm, Inspection, Support, Towing, Other.

ICCAT ROP-BFT 2023



**Observer Deployment Final Report
Deployment on Purse Seine Vessel**

Deployment Request Number: 000DZ078	
Vessel Name	
Vessel ICCAT Ref. No.	
Vessel Flag:	Algerie
Vessel Operating Company	
JFO number (N/A if not applicable)	2023-021
JFO catch Allocation Key (N/A if not applicable)	12,75238
Observer Name	RABEH MOHAMED SASSI
Observer ICCAT ID No	955
Signature	

Deployment details

Activity	Date from (dd/mm/yyyy)	Date to (dd/mm/yyyy)	Comment
Briefing	23/05/2023		HOTEL TAPSUS MAHDIA
Date of departure	25/05/2023		
Arrival in port	26/05/2023		GHAZAOUET
Embarkation	26/05/2023		
Request dates	26/05/2023	11/07/2023	
Monitoring dates	26/05/2023	14/07/2023	
Disembarkation	14/07/2023		
Depart port	15/07/2023		GHAZAOUET-After leaving the port the observer travelled on July 18 th
Return home	18/07/2023		
Debriefing	19/07/2023	19/07/2023	HOTEL IBN KHALDOUN, TUNIS

1. Summary of all fishing activities

Table 1: Summary of all Fishing operations

Fishing Op #*	Operation Type**	Date***	Time****		Position*****		Operation monitored by observer (Yes / No)	Fish caught (Alive / Dead / Both / No)	Transfer operation carried out (Yes / No)	N° of transfer operations (excluding voluntary or control)	N° of voluntary and/or control operations	Bycatch landed or observed (Yes / No)	Fish released (Yes / No)*****
			Start	End	Lat	Long							
N/A													

* Fishing operation number: Unique identification field linked to the deployment data set

** Standard Operation / JFO

*** Date as recorded by the observer

**** Time as recorded by the observer

***** Position as recorded by the observer

***** Following a release order

2. Summary of Prior-Transfer Notification, Transfer Authorisation and Release Order records

Table 2: Vessel records of Prior-transfer Notification, Transfer Authorisation and Release Orders.

Fishing Op #*	Prior-Transfer Notification			Transfer Authorisation		Release order			
	BFT #	BFT kg	Verification**	Authorisation. Number	Verification**	Ref. Number	BFT #	BFT kg	Verification**
N/A									

* Fishing operation numbers as in Table 1.

** Verification Types: Hardcopy/e-copy control record or verbal confirmation from vessel master

3. Summary of Release Operations

Table 3: Summary of all Release operations

Fishing Op #*	Release Op #	Start		Position		Operation monitored by observer (Yes / No)	Release before or after transfer
		Date	Time	Latitude	Longitude		
N/A							

* Fishing operation as per Table 1.

** Date and time as recorded by the observer

*** Position as recorded by the observer

Table 4: Vessel and Observer estimates for released bluefin tuna

Release Op #*	Vessel estimate**			Release report		
	Estimate of amount released recorded by the vessel (Yes / No)	#	Kg	Release report produced (Yes / No)	Release report document #	Release report validated by observer (Yes / No)
N/A						

* Release operation as per Table 3

** As recorded in the release report

4. Summary of Transfer Activities

Table 5: Transfer Activities

Fishing Op #*	Transfer Op #	Start**		Position***		Towing Vessel Name	Towing Vessel ICCAT #	Towing Cage #	Operation monitored by observer (Yes / No)	ITD Signed by Obs. (Yes / No)
		Date	Time	Lat	Long					
N/A										

* Fishing operation as per Table 1.

** Date and time as recorded by the observer

*** Position as recorded by the observer

Table 5a: Voluntary and/or Control Transfer Activities

Transfer Op #*	Voluntary / Control Transfer Op #	Type (Voluntary or Control)	Start**		Position***		Receiving Vessel Name	Receiving Vessel ICCAT #	Receiving Cage #	Operation monitored by observer (Yes / No)	ITD Signed by Obs. (Yes / No)
			Date	Time	Lat	Long					
N/A											

* Transfer operation as per Table 5.

** Date and time as recorded by the observer

*** Position as recorded by the observer

Table 6: Video records used to estimate the number of fish transferred.

Fishing Op #*	Transfer Op #**	Voluntary or Control Transfer Op #***	Transfer recorded by Video camera (Yes / No)	Video Quality****	Estimate of amount of BFT based on video (Yes / No)	Cage seals placed on door (Yes / No)	Cage seal identification numbers
N/A							

* Fishing operation as per Table 1.

** Transfer operations as per Table 5.

*** Voluntary/Control transfer operation as per table 5a

**** Rated from 1 to 5 (1 = very poor; 2 = poor, 3 = average; 4= good 5 = excellent)

Table 7: Vessel and Observer estimates transferred tuna

Fishing Op #*	Transfer Op #**	Voluntary or Control Transfer Op #***	Vessel Estimate****		Observer Estimate	
			#	kg	#	kg
N/A						

* Fishing operation as per Table 1.

** Transfer operations as per Table 5.

*** Control/Voluntary transfer operation as per table 5a

**** As recorded in the ITD

The observer was not able to estimate the weight of the transferred tuna.

5. Vessel and Observer Estimate for Total Catch of BFT

Table 8: Total catch records for bluefin tuna

Fishing Op #*	BFT	Vessel Catch Record**		Observer Catch Record		Fishing Logbook reference #	BCD reference #	ITD reference #
		# (n)	Wt (kg)	# (n)	Wt (kg)			
N/A	Live fish							
	Dead fish							

* Fishing operation as per Table 1.

** As recorded in the eBCD

Table 9: Records of catches allocated to the vessel by JFO

Date	Fishing Logbook #	Allocated catch*		Catching Vessel Name	Catching Vessel Name ICCAT #
		#	Kg		
09/06/2023	0000015/60	385	4958,762963		
12/06/2023	0000018/60	1930	16953,014		
14/06/2023	0000020/60	336	4070,559		
14/06/2023	0000020/60	808	10819,119		
12/07/2023	0000048/60	1720	16685,213		

* As recorded in the logbook

6. By-catch / Other Species Records

Table 10: Catches of other species.

Fishing Op #*	Species**	Discarded		Recorded in logbook	Retained		Recorded in logbook	Released alive from net	Observed in transfer video
		#	kg		#	kg			
N/A									

* Fishing operation as per Table 1.

** Three letter FAO species Code

7. Checklist of requirements under ICCAT conservation and management measures

Table 11. Summary of potential non-compliances

Potential Non-compliance Event	Operation type and number*
N/A	

* Fishing operations as per Table 1.
Release operations as per Table 3.
Transfer operations as per Table 5.
Voluntary / control transfer operations as per Table 5a.

8. Summary of sampling performed

Table 12. Summary of sampling performed

Fishing Op #*	Number of fish measured for Length	Number of fish measured for Weight	Number of biological samples collected	Number of tagged BFT
N/A				

* Fishing operation as per Table 1

Table 13. Summary of tag recoveries and samples taken

Fishing op #*	Type of tag	Tag number/s	Length	Length type**	Weight	Weight type***	Biological Sample Collected	Sample type
N/A								

** Fishing operation as per Table 1

** SFL – Straight forked length / CFL – Curved fork length

*** WHO - Whole / GG - Gilled & Gutted / DR - Dressed. Gilled and gutted with head off / FL - Fillet / RD - Round. Fins removed. Otherwise whole / OT - Others

Appendix 1: Potential non-compliant and vessel of interest Vessel sightings

Table 14. Details of vessel sightings

Vessel Name	ICCAT #	Flag	IRCS.	Role*	PNC observed	Notes
N/A						

* Carrier, Catching, Dive, Farm, Inspection, Support, Towing, Other.

ICCAT ROP-BFT 2023



**Observer Deployment Final Report
Deployment on Purse Seine Vessel**

Deployment Request Number: 000DZ079	
Vessel Name	
Vessel ICCAT Ref. No.	
Vessel Flag:	Algerie
Vessel Operating Company	
JFO number (N/A if not applicable)	2023-018
JFO catch Allocation Key (N/A if not applicable)	11,01
Observer Name	BEN HASSAN Mahran
Observer ICCAT ID No	298
Signature	

Deployment details

Activity	Date from (dd/mm/yyyy)	Date to (dd/mm/yyyy)	Comment
Briefing	16/05/2023		MAHDIA HOTEL TAPSUS
Date of departure	18/05/2023		
Arrival in port	18/05/2023		ORAN
Embarkation	18/05/2023		
Request dates	20/05/2023	11/07/2023	
Monitoring dates	20/05/2023	06/07/2023	
Disembarkation	06/07/2023		
Depart port	08/07/2023		ORAN
Return home	08/07/2023		
Debriefing	09/07/2023	10/07/2023	EBNO Kholdoun KAPITALE TUNISIE

1. Summary of all fishing activities

Table 1: Summary of all Fishing operations

Fishing Op #*	Operation Type**	Date***	Time****		Position*****		Operation monitored by observer (Yes / No)	Fish caught (Alive / Dead / Both / No)	Transfer operation carried out (Yes / No)	N° of transfer operations (excluding voluntary or control)	N° of voluntary and/or control operations	Bycatch landed or observed (Yes / No)	Fish released (Yes / No)*****
			Start	End	Lat	Long							
1	JFO	08/06/2023	09:29	10:08	3602	1231	Yes	No	No	0	0	No	No
2	JFO	20/06/2023	10:26	11:12	3619	1225	Yes	No	No	0	0	No	No
3	JFO	28/06/2023	10:51	11:28	3614	1228	Yes	Both	Yes	1	0	No	No

* Fishing operation number: Unique identification field linked to the deployment data set

** Standard Operation / JFO

*** Date as recorded by the observer

**** Time as recorded by the observer

***** Position as recorded by the observer

***** Following a release order

2. Summary of Prior-Transfer Notification, Transfer Authorisation and Release Order records

Table 2: Vessel records of Prior-transfer Notification, Transfer Authorisation and Release Orders.

Fishing Op #*	Prior-Transfer Notification			Transfer Authorisation		Release order			
	BFT #	BFT kg	Verification**	Authorisation. Number	Verification**	Ref. Number	BFT #	BFT kg	Verification**
1	N/A	N/A	N/A	N/A	N/A	N/A	N/A	N/A	N/A
2	N/A	N/A	N/A	N/A	N/A	N/A	N/A	N/A	N/A
3	1100	88000	e-copy Control Documents	DZA/2023/AUT/014	e-copy Control Documents	N/A	N/A	N/A	N/A

* Fishing operation numbers as in Table 1.

** Verification Types: Hardcopy/e-copy control record or verbal confirmation from vessel master

3. Summary of Release Operations

Table 3: Summary of all Release operations

Fishing Op #*	Release Op #	Start		Position		Operation monitored by observer (Yes / No)	Release before or after transfer
		Date	Time	Latitude	Longitude		
N/A							

* Fishing operation as per Table 1.

** Date and time as recorded by the observer

*** Position as recorded by the observer

Table 4: Vessel and Observer estimates for released bluefin tuna

Release Op #*	Vessel estimate**			Release report		
	Estimate of amount released recorded by the vessel (Yes / No)	#	Kg	Release report produced (Yes / No)	Release report document #	Release report validated by observer (Yes / No)
N/A						

* Release operation as per Table 3

** As recorded in the release report

4. Summary of Transfer Activities

Table 5: Transfer Activities

Fishing Op #*	Transfer Op #	Start**		Position***		Towing Vessel Name	Towing Vessel ICCAT #	Towing Cage #	Operation monitored by observer (Yes / No)	ITD Signed by Obs. (Yes / No)
		Date	Time	Lat	Long					
3	1	28/06/2023	17:38	3617,55	1225,3			EU-MLT-017-xxx	Yes	Yes

* Fishing operation as per Table 1.

** Date and time as recorded by the observer

*** Position as recorded by the observer

Table 5a: Voluntary and/or Control Transfer Activities

Transfer Op #*	Voluntary / Control Transfer Op #	Type (Voluntary or Control)	Start**		Position***		Receiving Vessel Name	Receiving Vessel ICCAT #	Receiving Cage #	Operation monitored by observer (Yes / No)	ITD Signed by Obs. (Yes / No)
			Date	Time	Lat	Long					
N/A											

* Transfer operation as per Table 5.

** Date and time as recorded by the observer

*** Position as recorded by the observer

Table 6: Video records used to estimate the number of fish transferred.

Fishing Op #*	Transfer Op #**	Voluntary or Control Transfer Op #***	Transfer recorded by Video camera (Yes / No)	Video Quality****	Estimate of amount of BFT based on video (Yes / No)	Cage seals placed on door (Yes / No)	Cage seal identification numbers
3	1	0	Yes	4	Yes	No	N/A

* Fishing operation as per Table 1.

** Transfer operations as per Table 5.

*** Voluntary/Control transfer operation as per table 5a

**** Rated from 1 to 5 (1 = very poor; 2 = poor, 3 = average; 4= good 5 = excellent)

Table 7: Vessel and Observer estimates transferred tuna

Fishing Op #*	Transfer Op #**	Voluntary or Control Transfer Op #***	Vessel Estimate****		Observer Estimate	
			#	kg	#	kg
1	N/A	N/A	0	0	0	
2	N/A	N/A	0	0	0	
3	1	0	1200	60000	1200	

* Fishing operation as per Table 1.

** Transfer operations as per Table 5.

*** Control/Voluntary transfer operation as per table 5a

**** As recorded in the ITD

The observer was not able to estimate the weight of the transferred tuna.

5. Vessel and Observer Estimate for Total Catch of BFT

Table 8: Total catch records for bluefin tuna

Fishing Op #*	BFT	Vessel Catch Record**		Observer Catch Record		Fishing Logbook reference #	BCD reference #	ITD reference #
		# (n)	Wt (kg)	# (n)	Wt (kg)			
3	Live Fish	1203***	60150***	1200	N/A	0000041	DZ23900014	DZA_2023/014/ITD
	Dead Fish	3	150	3	150	0000041	DZ23900014	DZA_2023/014/ITD

* Fishing operation as per Table 1.

** As recorded in the eBCD

***Section 3 of the eBCD includes the 3 dead bluefin tuna, however the number of live fish transferred is 1200 and the weight 60000 kg.

Table 9: Records of catches allocated to the vessel by JFO

Date	Fishing Logbook #	Allocated catch*		Catching Vessel Name	Catching Vessel Name ICCAT #
		#	Kg		
13/06/2023	026	331	26512		
28/06/2023	041	132	6622,515		
30/06/2023	043	292	17516,9		
01/07/2023	044	241	21478,72		

* As recorded in the logbook

6. By-catch / Other Species Records

Table 10: Catches of other species.

Fishing Op #*	Species**	Discarded		Recorded in logbook	Retained		Recorded in logbook	Released alive from net	Observed in transfer video
		#	kg		#	kg			
N/A									

* Fishing operation as per Table 1.

** Three letter FAO species Code

7. Checklist of requirements under ICCAT conservation and management measures

Table 11. Summary of potential non-compliances

Potential Non-compliance Event	Operation type and number*
N/A	

* Fishing operations as per Table 1.
Release operations as per Table 3.
Transfer operations as per Table 5.
Voluntary / control transfer operations as per Table 5a.

8. Summary of sampling performed

Table 12. Summary of sampling performed

Fishing Op #*	Number of fish measured for Length	Number of fish measured for Weight	Number of biological samples collected	Number of tagged BFT
N/A				

* Fishing operation as per Table 1

Table 13. Summary of tag recoveries and samples taken

Fishing op #*	Type of tag	Tag number/s	Length	Length type**	Weight	Weight type***	Biological Sample Collected	Sample type
N/A								

** Fishing operation as per Table 1

** SFL – Straight forked length / CFL – Curved fork length

*** WHO - Whole / GG - Gilled & Gutted / DR - Dressed. Gilled and gutted with head off / FL - Fillet / RD - Round. Fins removed. Otherwise, whole / OT - Others

Appendix 1: Potential non-compliant and vessel of interest Vessel sightings

Table 14. Details of vessel sightings

Vessel Name	ICCAT #	Flag	IRCS.	Role*	PNC observed	Notes
	N/A	Tunisie	N/A	INSPECTION	NO	Le 30/07/2023 je suis inspection par le navire d'inspection tunisien Aucune reclamation déclaré

* Carrier, Catching, Dive, Farm, Inspection, Support, Towing, Other.

ICCAT ROP-BFT 2023



**Observer Deployment Final Report
Deployment on Purse Seine Vessel**

Deployment Request Number: 000DZ080	
Vessel Name	
Vessel ICCAT Ref. No.	
Vessel Flag:	Algerie
Vessel Operating Company	
JFO number (N/A if not applicable)	2023-22
JFO catch Allocation Key (N/A if not applicable)	12,49
Observer Name	IBN MEFTAH Mohamed
Observer ICCAT ID No	686
Signature	

Deployment details

Activity	Date from (dd/mm/yyyy)	Date to (dd/mm/yyyy)	Comment
Briefing	18/05/2023		HOTEL TAPSUS MAHDIA
Date of departure	25/05/2023		
Arrival in port	26/05/2023		GOURAYA
Embarkation	26/05/2023		
Request dates	26/05/2023	11/07/2023	
Monitoring dates	26/05/2023	17/07/2023	
Disembarkation	17/07/2023		
Depart port	18/07/2023		GOURAYA
Return home	19/07/2023		
Debriefing	19/07/2023	19/07/2023	HOTEL IBN KHALDOUN TUNIS

1. Summary of all fishing activities

Table 1: Summary of all Fishing operations

Fishing Op #*	Operation Type**	Date***	Time****		Position*****		Operation monitored by observer (Yes / No)	Fish caught (Alive / Dead / Both / No)	Transfer operation carried out (Yes / No)	N° of transfer operations (excluding voluntary or control)	N° of voluntary and/or control operations	Bycatch landed or observed (Yes / No)	Fish released (Yes / No)*****
			Start	End	Lat	Long							
N/A													

* Fishing operation number: Unique identification field linked to the deployment data set

** Standard Operation / JFO

*** Date as recorded by the observer

**** Time as recorded by the observer

***** Position as recorded by the observer

***** Following a release order

2. Summary of Prior-Transfer Notification, Transfer Authorisation and Release Order records

Table 2: Vessel records of Prior-transfer Notification, Transfer Authorisation and Release Orders.

Fishing Op #*	Prior-Transfer Notification			Transfer Authorisation		Release order			
	BFT #	BFT kg	Verification**	Authorisation. Number	Verification**	Ref. Number	BFT #	BFT kg	Verification**
N/A									

* Fishing operation numbers as in Table 1.

** Verification Types: Hardcopy/e-copy control record or verbal confirmation from vessel master

3. Summary of Release Operations

Table 3: Summary of all Release operations

Fishing Op #*	Release Op #	Start		Position		Operation monitored by observer (Yes / No)	Release before or after transfer
		Date	Time	Latitude	Longitude		
N/A							

* Fishing operation as per Table 1.

** Date and time as recorded by the observer

*** Position as recorded by the observer

Table 4: Vessel and Observer estimates for released bluefin tuna

Release Op #*	Vessel estimate**			Release report		
	Estimate of amount released recorded by the vessel (Yes / No)	#	Kg	Release report produced (Yes / No)	Release report document #	Release report validated by observer (Yes / No)
N/A						

* Release operation as per Table 3

** As recorded in the release report

4. Summary of Transfer Activities

Table 5: Transfer Activities

Fishing Op #*	Transfer Op #	Start**		Position***		Towing Vessel Name	Towing Vessel ICCAT #	Towing Cage #	Operation monitored by observer (Yes / No)	ITD Signed by Obs. (Yes / No)
		Date	Time	Lat	Long					
N/A										

* Fishing operation as per Table 1.

** Date and time as recorded by the observer

*** Position as recorded by the observer

Table 5a: Voluntary and/or Control Transfer Activities

Transfer Op #*	Voluntary / Control Transfer Op #	Type (Voluntary or Control)	Start**		Position***		Receiving Vessel Name	Receiving Vessel ICCAT #	Receiving Cage #	Operation monitored by observer (Yes / No)	ITD Signed by Obs. (Yes / No)
			Date	Time	Lat	Long					
N/A											

* Transfer operation as per Table 5.

** Date and time as recorded by the observer

*** Position as recorded by the observer

Table 6: Video records used to estimate the number of fish transferred.

Fishing Op #*	Transfer Op #**	Voluntary or Control Transfer Op #***	Transfer recorded by Video camera (Yes / No)	Video Quality****	Estimate of amount of BFT based on video (Yes / No)	Cage seals placed on door (Yes / No)	Cage seal identification numbers
N/A							

* Fishing operation as per Table 1.

** Transfer operations as per Table 5.

*** Voluntary/Control transfer operation as per table 5a

**** Rated from 1 to 5 (1 = very poor; 2 = poor, 3 = average; 4= good 5 = excellent)

Table 7: Vessel and Observer estimates transferred tuna

Fishing Op #*	Transfer Op #**	Voluntary or Control Transfer Op #***	Vessel Estimate****		Observer Estimate	
			#	kg	#	kg
N/A						

* Fishing operation as per Table 1.

** Transfer operations as per Table 5.

*** Control/Voluntary transfer operation as per table 5a

**** As recorded in the ITD

The observer was not able to estimate the weight of the transferred tuna.

5. Vessel and Observer Estimate for Total Catch of BFT

Table 8: Total catch records for bluefin tuna

Fishing Op #*	BFT	Vessel Catch Record**		Observer Catch Record		Fishing Logbook reference #	BCD reference #	ITD reference #
		# (n)	Wt (kg)	# (n)	Wt (kg)			
N/A	Live fish							
	Dead fish							

* Fishing operation as per Table 1.

** As recorded in the eBCD

Table 9: Records of catches allocated to the vessel by JFO

Date	Fishing Logbook #	Allocated catch*		Catching Vessel Name	Catching Vessel Name ICCAT #
		#	Kg		
04/06/2023	0000010/60	56	6058,899		
05/06/2023	0000011/60	102	11265,98		
06/06/2023	0000012/60	109	10455,628		
26/06/2023	0000034/60	59	6281,221		
27/06/2023	0000034/60	102	11265,98		

* As recorded in the logbook

6. By-catch / Other Species Records

Table 10: Catches of other species.

Fishing Op #*	Species**	Discarded		Recorded in logbook	Retained		Recorded in logbook	Released alive from net	Observed in transfer video
		#	kg		#	kg			
N/A									

* Fishing operation as per Table 1.

** Three letter FAO species Code

7. Checklist of requirements under ICCAT conservation and management measures

Table 11. Summary of potential non-compliances

Potential Non-compliance Event	Operation type and number*
N/A	

* Fishing operations as per Table 1.
Release operations as per Table 3.
Transfer operations as per Table 5.
Voluntary / control transfer operations as per Table 5a.

8. Summary of sampling performed

Table 12. Summary of sampling performed

Fishing Op #*	Number of fish measured for Length	Number of fish measured for Weight	Number of biological samples collected	Number of tagged BFT
N/A				

* Fishing operation as per Table 1

Table 13. Summary of tag recoveries and samples taken

Fishing op #*	Type of tag	Tag number/s	Length	Length type**	Weight	Weight type***	Biological Sample Collected	Sample type
N/A								

** Fishing operation as per Table 1

** SFL – Straight forked length / CFL – Curved fork length

*** WHO - Whole / GG - Gilled & Gutted / DR - Dressed. Gilled and gutted with head off / FL - Fillet / RD - Round. Fins removed. Otherwise whole / OT - Others

Appendix 1: Potential non-compliant and vessel of interest Vessel sightings

Table 14. Details of vessel sightings

Vessel Name	ICCAT #	Flag	IRCS.	Role*	PNC observed	Notes
N/A						

* Carrier, Catching, Dive, Farm, Inspection, Support, Towing, Other.

ICCAT ROP-BFT 2023



**Observer Deployment Final Report
Deployment on Purse Seine Vessel**

Deployment Request Number: 000DZ081	
Vessel Name	
Vessel ICCAT Ref. No.	
Vessel Flag:	Algerie
Vessel Operating Company	
JFO number (N/A if not applicable)	2023-22
JFO catch Allocation Key (N/A if not applicable)	19,88
Observer Name	KETATA Housseem
Observer ICCAT ID No	548
Signature	

Deployment details

Activity	Date from (dd/mm/yyyy)	Date to (dd/mm/yyyy)	Comment
Briefing	19/05/2023		HOTEL THAPSUS MAHDIA
Date of departure	20/05/2023		
Arrival in port	20/05/2023		ANNABA
Embarkation	22/05/2023		
Request dates	20/05/2023	11/07/2023	
Monitoring dates	22/05/2023	18/07/2023	
Disembarkation	19/07/2023		
Depart port	20/07/2023		ANNABA
Return home	20/07/2023		
Debriefing	21/07/2023	22/07/2023	HOTEL IBN KHOLDOUN TUNIS

1. Summary of all fishing activities

Table 1: Summary of all Fishing operations

Fishing Op #*	Operation Type**	Date***	Time****		Position*****		Operation monitored by observer (Yes / No)	Fish caught (Alive / Dead / Both / No)	Transfer operation carried out (Yes / No)	N° of transfer operations (excluding voluntary or control)	N° of voluntary and/or control operations	Bycatch landed or observed (Yes / No)	Fish released (Yes / No)*****
			Start	End	Lat	Long							
1	JFO	04/06/2023	12:31	13:01	34,79	14,58	Yes	Alive	Yes	1	0	No	No
2	JFO	18/06/2023	19:42	20:02	36,4	13,28	Yes	Alive	No	0	0	Yes	Yes
3	JFO	27/06/2023	11:16	11:45	36,85	13,63	Yes	No	No	0	0	Yes	Yes

* Fishing operation number: Unique identification field linked to the deployment data set

** Standard Operation / JFO

*** Date as recorded by the observer

**** Time as recorded by the observer

***** Position as recorded by the observer

***** Following a release order

2. Summary of Prior-Transfer Notification, Transfer Authorisation and Release Order records

Table 2: Vessel records of Prior-transfer Notification, Transfer Authorisation and Release Orders.

Fishing Op #*	Prior-Transfer Notification			Transfer Authorisation		Release order			
	BFT #	BFT kg	Verification**	Authorisation. Number	Verification**	Ref. Number	BFT #	BFT kg	Verification**
1	400	40000	e-copy Control Documents	DZA/2023/AUT/002	Hardcopy	N/A	N/A	N/A	N/A

* Fishing operation numbers as in Table 1.

** Verification Types: Hardcopy/e-copy control record or verbal confirmation from vessel master

3. Summary of Release Operations

Table 3: Summary of all Release operations

Fishing Op #*	Release Op #	Start		Position		Operation monitored by observer (Yes / No)	Release before or after transfer
		Date	Time	Latitude	Longitude		
N/A							

* Fishing operation as per Table 1.

** Date and time as recorded by the observer

*** Position as recorded by the observer

Table 4: Vessel and Observer estimates for released bluefin tuna

Release Op #*	Vessel estimate**			Release report		
	Estimate of amount released recorded by the vessel (Yes / No)	#	Kg	Release report produced (Yes / No)	Release report document #	Release report validated by observer (Yes / No)
N/A						

* Release operation as per Table 3

** As recorded in the release report

4. Summary of Transfer Activities

Table 5: Transfer Activities

Fishing Op #*	Transfer Op #	Start**		Position***		Towing Vessel Name	Towing Vessel ICCAT #	Towing Cage #	Operation monitored by observer (Yes / No)	ITD Signed by Obs. (Yes / No)
		Date	Time	Lat	Long					
1	1	05/06/2023	10:14	39,8	14,65			EUMLT035xxx	Yes	Yes

** Date and time as recorded by the observer

*** Position as recorded by the observer

Table 5a: Voluntary and/or Control Transfer Activities

Transfer Op #*	Voluntary / Control Transfer Op #	Type (Voluntary or Control)	Start**		Position***		Receiving Vessel Name	Receiving Vessel ICCAT #	Receiving Cage #	Operation monitored by observer (Yes / No)	ITD Signed by Obs. (Yes / No)
			Date	Time	Lat	Long					
N/A											

* Transfer operation as per Table 5.

** Date and time as recorded by the observer

*** Position as recorded by the observer

Table 6: Video records used to estimate the number of fish transferred.

Fishing Op #*	Transfer Op #**	Voluntary or Control Transfer Op #***	Transfer recorded by Video camera (Yes / No)	Video Quality****	Estimate of amount of BFT based on video (Yes / No)	Cage seals placed on door (Yes / No)	Cage seal identification numbers
1	1	0	Yes	4	Yes	No	N/A

* Fishing operation as per Table 1.

** Transfer operations as per Table 5.

*** Voluntary/Control transfer operation as per table 5a

**** Rated from 1 to 5 (1 = very poor; 2 = poor, 3 = average; 4= good 5 = excellent)

Table 7: Vessel and Observer estimates transferred tuna

Fishing Op #*	Transfer Op #**	Voluntary or Control Transfer Op #***	Vessel Estimate****		Observer Estimate	
			#	kg	#	kg
1	1	0	329	34216	329	

* Fishing operation as per Table 1.

** Transfer operations as per Table 5.

*** Control/Voluntary transfer operation as per table 5a

**** As recorded in the ITD

The observer was not able to estimate the weight of the transferred tuna.

5. Vessel and Observer Estimate for Total Catch of BFT

Table 8: Total catch records for bluefin tuna

Fishing Op #*	BFT	Vessel Catch Record**		Observer Catch Record		Fishing Logbook reference #	BCD reference #	ITD reference #
		# (n)	Wt (kg)	# (n)	Wt (kg)			
1	Live Fish	329	34216	329	N/A	DZ23900002	DZA/2023/002/ITD	DZA/2023/002/ITD
	Dead Fish	0	0	0	0	19	DZ23900002	DZA/2023/002/ITD

* Fishing operation as per Table 1.

** As recorded in the eBCD

Table 9: Records of catches allocated to the vessel by JFO

Date	Fishing Logbook #	Allocated catch*		Catching Vessel Name	Catching Vessel Name ICCAT #
		#	Kg		
04/06/2023	17	440	48400		
05/06/2023	19	329	34216		
06/06/2023	20	871	83616		
26/06/2023	43	470	50290		
27/06/2023	43	820	90200		

* As recorded in the logbook

6. By-catch / Other Species Records

Table 10: Catches of other species.

Fishing Op #*	Species**	Discarded		Recorded in logbook	Retained		Recorded in logbook	Released alive from net	Observed in transfer video
		#	kg		#	kg			
N/A									

* Fishing operation as per Table 1.

** Three letter FAO species Code

7 Checklist of requirements under ICCAT conservation and management measures

Table 11. Summary of potential non-compliances

Potential Non-compliance Event	Operation type and number*
	N/A

* Fishing operations as per Table 1.
 Release operations as per Table 3.
 Transfer operations as per Table 5.
 Voluntary / control transfer operations as per Table 5a.

7. Summary of sampling performed

Table 12. Summary of sampling performed

Fishing Op #*	Number of fish measured for Length	Number of fish measured for Weight	Number of biological samples collected	Number of tagged BFT
N/A				

* Fishing operation as per Table 1

Table 13. Summary of tag recoveries and samples taken

Fishing op #*	Type of tag	Tag number/s	Length	Length type**	Weight	Weight type***	Biological Sample Collected	Sample type
N/A								

** Fishing operation as per Table 1

** SFL – Straight forked length / CFL – Curved fork length

*** WHO - Whole / GG - Gilled & Gutted / DR - Dressed. Gilled and gutted with head off / FL - Fillet / RD - Round. Fins removed. Otherwise whole / OT - Others

Appendix 1: Potential non-compliant and vessel of interest Vessel sightings

Table 14. Details of vessel sightings

Vessel Name	ICCAT #	Flag	IRCS.	Role*	PNC observed	Notes
		EU.Malta		Support	No	N/A
		EU.Italy		Support	No	N/A
		EU.Malta		Support	No	N/A
		EU.Italy		Auxiliary	No	N/A
		EU.Italy		Auxiliary	No	N/A
		EU.Italy		Towing	No	N/A
		European EU		Inspection	No	N/A
		Algerie		Support	No	N/A
		Algerie		Support	No	N/A
		European EU		Other	No	N/A
		European EU		Towing	No	N/A

ICCAT ROP-BFT 2023



**Observer Deployment Final Report
Deployment on Purse Seine Vessel**

Deployment Request Number: 000DZA082	
Vessel Name	
Vessel ICCAT Ref. No.	
Vessel Flag:	Algerie
Vessel Operating Company	
JFO number (N/A if not applicable)	2023-018
JFO catch Allocation Key (N/A if not applicable)	10,25
Observer Name	MATMATI RANIA
Observer ICCAT ID No	906
Signature	

Deployment details

Activity	Date from (dd/mm/yyyy)	Date to (dd/mm/yyyy)	Comment
Briefing	23/05/2023		TAPSUS CLUB HOTEL MAHDIA
Mobilisation	25/05/2023		
Arrival in port	25/05/2023		GOURAYA
Embarkation	26/05/2023		
Request Dates	25/05/2023	11/07/2023	
Monitoring	26/05/2023	07/07/2023	
Disembarkation	08/07/2023		
Depart port	08/07/2023		GOURAYA
Return Home	08/07/2023		
Debriefing	09/07/2023	09/07/2023	HOTEL IBN KHALDOUN, TUNIS

1. Summary of all fishing activities

Table 1: Summary of all Fishing operations

Fishing Op #*	Operation Type**	Date***	Time****		Position*****		Operation monitored by observer (Yes / No)	Fish caught (Alive / Dead / Both / No)	Transfer operation carried out (Yes / No)	N° of transfer operations (excluding voluntary or control)	N° of voluntary and/or control operations	Bycatch landed or observed (Yes / No)	Fish released (Yes / No)*****
			Start	End	Lat	Long							
NA													

* Fishing operation number: Unique identification field linked to the deployment data set

** Standard Operation / JFO

*** Date as recorded by the observer

**** Time as recorded by the observer

***** Position as recorded by the observer

***** Following a release order

2. Summary of Prior-Transfer Notification, Transfer Authorisation and Release Order records

Table 2: Vessel records of Prior-transfer Notification, Transfer Authorisation and Release Orders.

Fishing Op #*	Prior-Transfer Notification			Transfer Authorisation		Release order			
	BFT #	BFT kg	Verification**	Authorisation. Number	Verification**	Ref. Number	BFT #	BFT kg	Verification**
NA									

* Fishing operation numbers as in Table 1.

** Verification Types: Hardcopy/e-copy control record or verbal confirmation from vessel master

3. Summary of Release Operations

Table 3: Summary of all Release operations

Fishing Op #*	Release Op #	Start		Position		Operation monitored by observer (Yes / No)	Release before or after transfer
		Date	Time	Latitude	Longitude		
N/A							

* Fishing operation as per Table 1.

** Date and time as recorded by the observer

*** Position as recorded by the observer

Table 4: Vessel and Observer estimates for released bluefin tuna

Release Op #*	Vessel estimate**			Release report		
	Estimate of amount released recorded by the vessel (Yes / No)	#	Kg	Release report produced (Yes / No)	Release report document #	Release report validated by observer (Yes / No)
N/A						

* Release operation as per Table 3

** As recorded in the release report

4. Summary of Transfer Activities

Table 5: Transfer Activities

Fishing Op #*	Transfer Op #	Start**		Position***		Towing Vessel Name	Towing Vessel ICCAT #	Towing Cage #	Operation monitored by observer (Yes / No)	ITD Signed by Obs. (Yes / No)
		Date	Time	Lat	Long					
N/A										

* Fishing operation as per Table 1.

** Date and time as recorded by the observer

*** Position as recorded by the observer

Table 5a: Voluntary and/or Control Transfer Activities

Transfer Op #*	Voluntary / Control Transfer Op #	Type (Voluntary or Control)	Start**		Position***		Receiving Vessel Name	Receiving Vessel ICCAT #	Receiving Cage #	Operation monitored by observer (Yes / No)	ITD Signed by Obs. (Yes / No)
			Date	Time	Lat	Long					
N/A											

* Transfer operation as per Table 5.

** Date and time as recorded by the observer

*** Position as recorded by the observer

Table 6: Video records used to estimate the number of fish transferred.

Fishing Op #*	Transfer Op #**	Voluntary or Control Transfer Op #***	Transfer recorded by Video camera (Yes / No)	Video Quality****	Estimate of amount of BFT based on video (Yes / No)	Cage seals placed on door (Yes / No)	Cage seal identification numbers
N/A							

* Fishing operation as per Table 1.

** Transfer operations as per Table 5.

*** Voluntary/Control transfer operation as per table 5a

**** Rated from 1 to 5 (1 = very poor; 2 = poor, 3 = average; 4= good 5 = excellent)

Table 7: Vessel and Observer estimates transferred tuna

Fishing Op #*	Transfer Op #**	Voluntary or Control Transfer Op #***	Vessel Estimate****		Observer Estimate	
			#	kg	#	kg
N/A						

* Fishing operation as per Table 1.

** Transfer operations as per Table 5.

*** Control/Voluntary transfer operation as per table 5a

**** As recorded in the ITD

The observer was not able to estimate the weight of the transferred tuna.

5. Vessel and Observer Estimate for Total Catch of BFT

Table 8: Total catch records for bluefin tuna

Fishing Op #*	BFT	Vessel Catch Record**		Observer Catch Record		Fishing Logbook reference #	BCD reference #	ITD reference #
		# (n)	Wt (kg)	# (n)	Wt (kg)			
N/A	Live fish							
	Dead fish							

* Fishing operation as per Table 1.

** As recorded in the eBCD

Table 9: Records of catches allocated to the vessel by JFO

Date	Fishing Logbook #	Allocated catch*		Catching Vessel Name	Catching Vessel Name ICCAT #
		#	Kg		
13/06/2023	19	N/A	24682		
28/06/2023	34	N/A	6165,375		
30/06/2023	36	N/A	16307,75		
01/07/2023	37	N/A	19996,0895		

* As recorded in the logbook

6. By-catch / Other Species Records

Table 10: Catches of other species.

Fishing Op #*	Species**	Discarded		Recorded in logbook	Retained		Recorded in logbook	Released alive from net	Observed in transfer video
		#	kg		#	kg			
N/A									

* Fishing operation as per Table 1.

** Three letter FAO species Code

7. Checklist of requirements under ICCAT conservation and management measures

Table 11. Summary of potential non-compliances

Potential Non-compliance Event	Operation type and number*
	N/A

* Fishing operations as per Table 1.
 Release operations as per Table 3.
 Transfer operations as per Table 5.
 Voluntary / control transfer operations as per Table 5a.

8. Summary of sampling performed

Table 12. Summary of sampling performed

Fishing Op #*	Number of fish measured for Length	Number of fish measured for Weight	Number of biological samples collected	Number of tagged BFT
N/A				

* Fishing operation as per Table 1

Table 13. Summary of tag recoveries and samples taken

Fishing op #*	Type of tag	Tag number/s	Length	Length type**	Weight	Weight type***	Biological Sample Collected	Sample type
N/A								

** Fishing operation as per Table 1

** SFL – Straight forked length / CFL – Curved fork length

*** WHO - Whole / GG - Gilled & Gutted / DR - Dressed. Gilled and gutted with head off / FL - Fillet / RD - Round. Fins removed. Otherwise whole / OT - Others

Appendix 1: Potential non-compliant and vessel of interest Vessel sightings

Table 14. Details of vessel sightings

Vessel Name	ICCAT #	Flag	IRCS.	Role*	PNC observed	Notes
Amilcar	N/A	Tunisie	N/A	Inspection	No	N/A

* Carrier, Catching, Dive, Farm, Inspection, Support, Towing, Other.

ICCAT ROP-BFT 2023



**Observer Deployment Final Report
Deployment on Purse Seine Vessel**

Deployment Request Number: 000DZ083	
Vessel Name	
Vessel ICCAT Ref. No.	
Vessel Flag:	Algerie
Vessel Operating Company	
JFO number (N/A if not applicable)	2023-022
JFO catch Allocation Key (N/A if not applicable)	17,49
Observer Name	RJEIBI Moncef
Observer ICCAT ID No	180
Signature	

Deployment details

Activity	Date from (dd/mm/yyyy)	Date to (dd/mm/yyyy)	Comment
Briefing	18/05/2023		hotel tapsus mahdia
Date of departure	25/05/2023		
Arrival in port	25/05/2023		GOURAYA
Embarkation	25/05/2023		
Request dates	26/05/2023	11/07/2023	
Monitoring dates	26/05/2023	13/07/2023	
Disembarkation	13/07/2023		
Depart port	13/07/2023		CAP DJENAT
Return home	16/07/2023		
Debriefing	17/07/2023	17/07/2023	HÖTEL YADIS IBN KHALDOUNE

1. Summary of all fishing activities

Table 1: Summary of all Fishing operations

Fishing Op #*	Operation Type**	Date***	Time****		Position*****		Operation monitored by observer (Yes / No)	Fish caught (Alive / Dead / Both / No)	Transfer operation carried out (Yes / No)	N° of transfer operations (excluding voluntary or control)	N° of voluntary and/or control operations	Bycatch landed or observed (Yes / No)	Fish released (Yes / No)*****
			Start	End	Lat	Long							
N/A													

* Fishing operation number: Unique identification field linked to the deployment data set

** Standard Operation / JFO

*** Date as recorded by the observer

**** Time as recorded by the observer

***** Position as recorded by the observer

***** Following a release order

2. Summary of Prior-Transfer Notification, Transfer Authorisation and Release Order records

Table 2: Vessel records of Prior-transfer Notification, Transfer Authorisation and Release Orders.

Fishing Op #*	Prior-Transfer Notification			Transfer Authorisation		Release order			
	BFT #	BFT kg	Verification**	Authorisation. Number	Verification**	Ref. Number	BFT #	BFT kg	Verification**
N/A									

* Fishing operation numbers as in Table 1.

** Verification Types: Hardcopy/e-copy control record or verbal confirmation from vessel master

3. Summary of Release Operations

Table 3: Summary of all Release operations

Fishing Op #*	Release Op #	Start		Position		Operation monitored by observer (Yes / No)	Release before or after transfer
		Date	Time	Latitude	Longitude		
N/A							

* Fishing operation as per Table 1.

** Date and time as recorded by the observer

*** Position as recorded by the observer

Table 4: Vessel and Observer estimates for released bluefin tuna

Release Op #*	Vessel estimate**			Release report		
	Estimate of amount released recorded by the vessel (Yes / No)	#	Kg	Release report produced (Yes / No)	Release report document #	Release report validated by observer (Yes / No)
N/A						

* Release operation as per Table 3

** As recorded in the release report

4. Summary of Transfer Activities

Table 5: Transfer Activities

Fishing Op #*	Transfer Op #	Start**		Position***		Towing Vessel Name	Towing Vessel ICCAT #	Towing Cage #	Operation monitored by observer (Yes / No)	ITD Signed by Obs. (Yes / No)
		Date	Time	Lat	Long					
N/A										

* Fishing operation as per Table 1.

** Date and time as recorded by the observer

*** Position as recorded by the observer

Table 5a: Voluntary and/or Control Transfer Activities

Transfer Op #*	Voluntary / Control Transfer Op #	Type (Voluntary or Control)	Start**		Position***		Receiving Vessel Name	Receiving Vessel ICCAT #	Receiving Cage #	Operation monitored by observer (Yes / No)	ITD Signed by Obs. (Yes / No)
			Date	Time	Lat	Long					
N/A											

* Transfer operation as per Table 5.

** Date and time as recorded by the observer

*** Position as recorded by the observer

Table 6: Video records used to estimate the number of fish transferred.

Fishing Op #*	Transfer Op #**	Voluntary or Control Transfer Op #***	Transfer recorded by Video camera (Yes / No)	Video Quality****	Estimate of amount of BFT based on video (Yes / No)	Cage seals placed on door (Yes / No)	Cage seal identification numbers
N/A							

* Fishing operation as per Table 1.

** Transfer operations as per Table 5.

*** Voluntary/Control transfer operation as per table 5a

**** Rated from 1 to 5 (1 = very poor; 2 = poor, 3 = average; 4= good 5 = excellent)

Table 7: Vessel and Observer estimates transferred tuna

Fishing Op #*	Transfer Op #**	Voluntary or Control Transfer Op #***	Vessel Estimate****		Observer Estimate	
			#	kg	#	kg
N/A						

* Fishing operation as per Table 1.

** Transfer operations as per Table 5.

*** Control/Voluntary transfer operation as per table 5a

**** As recorded in the ITD

The observer was not able to estimate the weight of the transferred tuna.

5. Vessel and Observer Estimate for Total Catch of BFT

Table 8: Total catch records for bluefin tuna

Fishing Op #*	BFT	Vessel Catch Record**		Observer Catch Record		Fishing Logbook reference #	BCD reference #	ITD reference #
		# (n)	Wt (kg)	# (n)	Wt (kg)			
N/A	Live fish							
	Dead fish							

* Fishing operation as per Table 1.

** As recorded in the eBCD

Table 9: Records of catches allocated to the vessel by JFO

Date	Fishing Logbook #	Allocated catch*		Catching Vessel Name	Catching Vessel Name ICCAT #
		#	Kg		
04/06/2023	000011/60	77	8465,16		
05/06/2023	000012/60	56	5984,3784		
06/06/2023	000013/60	152	14624,4384		
26/06/2023	000035/60	82	8795,721		
27/06/2023	000035/60	143	15775,98		

* As recorded in the logbook

6. By-catch / Other Species Records

Table 10: Catches of other species.

Fishing Op #*	Species**	Discarded		Recorded in logbook	Retained		Recorded in logbook	Released alive from net	Observed in transfer video
		#	kg		#	kg			
N/A									

* Fishing operation as per Table 1.

** Three letter FAO species Code

7. Checklist of requirements under ICCAT conservation and management measures

Table 11. Summary of potential non-compliances

Potential Non-compliance Event	Operation type and number*
N/A	

* Fishing operations as per Table 1.
Release operations as per Table 3.
Transfer operations as per Table 5.
Voluntary / control transfer operations as per Table 5a.

8. Summary of sampling performed

Table 12. Summary of sampling performed

Fishing Op #*	Number of fish measured for Length	Number of fish measured for Weight	Number of biological samples collected	Number of tagged BFT
N/A				

* Fishing operation as per Table 1

Table 13. Summary of tag recoveries and samples taken

Fishing op #*	Type of tag	Tag number/s	Length	Length type**	Weight	Weight type***	Biological Sample Collected	Sample type
N/A								

** Fishing operation as per Table 1

** SFL – Straight forked length / CFL – Curved fork length

*** WHO - Whole / GG - Gilled & Gutted / DR - Dressed. Gilled and gutted with head off / FL - Fillet / RD - Round. Fins removed. Otherwise whole / OT - Others

Appendix 1: Potential non-compliant and vessel of interest Vessel sightings

Table 14. Details of vessel sightings

Vessel Name	ICCAT #	Flag	IRCS.	Role*	PNC observed	Notes
		EU.Italy		Towing	No	N/A
		Tunisie		N/A	No	N/A

* Carrier, Catching, Dive, Farm, Inspection, Support, Towing, Other.

ICCAT ROP-BFT 2023



**Observer Deployment Final Report
Deployment on Purse Seine Vessel**

Deployment Request Number: 000DZ084	
Vessel Name	
Vessel ICCAT Ref. No.	
Vessel Flag:	Algerie
Vessel Operating Company	
JFO number (N/A if not applicable)	2023-018
JFO catch Allocation Key (N/A if not applicable)	7,53
Observer Name	Hamza HAMROUNI
Observer ICCAT ID No	637
Signature	

Deployment details

Activity	Date from (dd/mm/yyyy)	Date to (dd/mm/yyyy)	Comment
Briefing	18/05/2023		MAHDIA
Mobilisation	20/05/2023		
Arrival in port	20/05/2023		COLLO, Skikda
Embarkation	20/05/2023		
Request Dates	20/05/2023	11/07/2023	
Monitoring	20/05/2023	05/07/2023	
Disembarkation	05/07/2023		
Depart port	05/07/2023		COLLO, Skikda
Return Home	08/07/2023		
Debriefing	09/07/2023	09/07/2023	HOTEL IBN KHALDOUN, TUNIS

1. Summary of all fishing activities

Table 1: Summary of all Fishing operations

Fishing Op #*	Operation Type**	Date***	Time****		Position*****		Operation monitored by observer (Yes / No)	Fish caught (Alive / Dead / Both / No)	Transfer operation carried out (Yes / No)	N° of transfer operations (excluding voluntary or control)	N° of voluntary and/or control operations	Bycatch landed or observed (Yes / No)	Fish released (Yes / No)*****
			Start	End	Lat	Long							
N/A													

* Fishing operation number: Unique identification field linked to the deployment data set

** Standard Operation / JFO

*** Date as recorded by the observer

**** Time as recorded by the observer

***** Position as recorded by the observer

***** Following a release order

2. Summary of Prior-Transfer Notification, Transfer Authorisation and Release Order records

Table 2: Vessel records of Prior-transfer Notification, Transfer Authorisation and Release Orders.

Fishing Op #*	Prior-Transfer Notification			Transfer Authorisation		Release order			
	BFT #	BFT kg	Verification**	Authorisation. Number	Verification**	Ref. Number	BFT #	BFT kg	Verification**
N/A									

* Fishing operation numbers as in Table 1.

** Verification Types: Hardcopy/e-copy control record or verbal confirmation from vessel master

3. Summary of Release Operations

Table 3: Summary of all Release operations

Fishing Op #*	Release Op #	Start		Position		Operation monitored by observer (Yes / No)	Release before or after transfer
		Date	Time	Latitude	Longitude		
N/A							

* Fishing operation as per Table 1.

** Date and time as recorded by the observer

*** Position as recorded by the observer

Table 4: Vessel and Observer estimates for released bluefin tuna

Release Op #*	Vessel estimate**			Release report		
	Estimate of amount released recorded by the vessel (Yes / No)	#	Kg	Release report produced (Yes / No)	Release report document #	Release report validated by observer (Yes / No)
N/A						

* Release operation as per Table 3

** As recorded in the release report

4. Summary of Transfer Activities

Table 5: Transfer Activities

Fishing Op #*	Transfer Op #	Start**		Position***		Towing Vessel Name	Towing Vessel ICCAT #	Towing Cage #	Operation monitored by observer (Yes / No)	ITD Signed by Obs. (Yes / No)
		Date	Time	Lat	Long					
N/A										

* Fishing operation as per Table 1.

** Date and time as recorded by the observer

*** Position as recorded by the observer

Table 5a: Voluntary and/or Control Transfer Activities

Transfer Op #*	Voluntary / Control Transfer Op #	Type (Voluntary or Control)	Start**		Position***		Receiving Vessel Name	Receiving Vessel ICCAT #	Receiving Cage #	Operation monitored by observer (Yes / No)	ITD Signed by Obs. (Yes / No)
			Date	Time	Lat	Long					
N/A											

* Transfer operation as per Table 5.

** Date and time as recorded by the observer

*** Position as recorded by the observer

Table 6: Video records used to estimate the number of fish transferred.

Fishing Op #*	Transfer Op #**	Voluntary or Control Transfer Op #***	Transfer recorded by Video camera (Yes / No)	Video Quality****	Estimate of amount of BFT based on video (Yes / No)	Cage seals placed on door (Yes / No)	Cage seal identification numbers
N/A							

* Fishing operation as per Table 1.

** Transfer operations as per Table 5.

*** Voluntary/Control transfer operation as per table 5a

**** Rated from 1 to 5 (1 = very poor; 2 = poor, 3 = average; 4= good 5 = excellent)

Table 7: Vessel and Observer estimates transferred tuna

Fishing Op #*	Transfer Op #**	Voluntary or Control Transfer Op #***	Vessel Estimate****		Observer Estimate	
			#	kg	#	kg
N/A						

* Fishing operation as per Table 1.

** Transfer operations as per Table 5.

*** Control/Voluntary transfer operation as per table 5a

**** As recorded in the ITD

The observer was not able to estimate the weight of the transferred tuna.

5. Vessel and Observer Estimate for Total Catch of BFT

Table 8: Total catch records for bluefin tuna

Fishing Op #*	BFT	Vessel Catch Record**		Observer Catch Record		Fishing Logbook reference #	BCD reference #	ITD reference #
		# (n)	Wt (kg)	# (n)	Wt (kg)			
N/A	Live fish							
	Dead fish							

* Fishing operation as per Table 1.

** As recorded in the eBCD

Table 9: Records of catches allocated to the vessel by JFO

Date	Fishing Logbook #	Allocated catch*		Catching Vessel Name	Catching Vessel Name ICCAT #
		#	Kg		
13/06/2023	21	226	18132,24		
28/06/2023	36	90	4529,295		
30/06/2023	38	200	11980,23		
01/07/2023	39	165	14689,81		

* As recorded in the logbook

6. By-catch / Other Species Records

Table 10: Catches of other species.

Fishing Op #*	Species**	Discarded		Recorded in logbook	Retained		Recorded in logbook	Released alive from net	Observed in transfer video
		#	kg		#	kg			
N/A									

* Fishing operation as per Table 1.

** Three letter FAO species Code

7. Checklist of requirements under ICCAT conservation and management measures

Table 11. Summary of potential non-compliances

Potential Non-compliance Event	Operation type and number*
N/A	

* Fishing operations as per Table 1.
Release operations as per Table 3.
Transfer operations as per Table 5.
Voluntary / control transfer operations as per Table 5a.

8. Summary of sampling performed

Table 12. Summary of sampling performed

Fishing Op #*	Number of fish measured for Length	Number of fish measured for Weight	Number of biological samples collected	Number of tagged BFT
N/A				

* Fishing operation as per Table 1

Table 13. Summary of tag recoveries and samples taken

Fishing op #*	Type of tag	Tag number/s	Length	Length type**	Weight	Weight type***	Biological Sample Collected	Sample type
N/A								

** Fishing operation as per Table 1

** SFL – Straight forked length / CFL – Curved fork length

*** WHO - Whole / GG - Gilled & Gutted / DR - Dressed. Gilled and gutted with head off / FL - Fillet / RD - Round. Fins removed. Otherwise whole / OT - Others

Appendix 1: Potential non-compliant and vessel of interest Vessel sightings

Table 14. Details of vessel sightings

Vessel Name	ICCAT #	Flag	IRCS.	Role*	PNC observed	Notes
		Algerie	N/A	Catching	No	N/A
		Algerie	N/A	Catching	No	N/A
		Tunisie		Catching	No	N/A
		Tunisie	N/A	Inspection	No	N/A

* Carrier, Catching, Dive, Farm, Inspection, Support, Towing, Other.

ICCAT ROP-BFT 2023



**Observer Deployment Final Report
Deployment on Purse Seine Vessel**

Deployment Request Number: 000DZ085	
Vessel Name	
Vessel ICCAT Ref. No.	
Vessel Flag:	Algerie
Vessel Operating Company	
JFO number (N/A if not applicable)	2023-018
JFO catch Allocation Key (N/A if not applicable)	10,25
Observer Name	BEN HAMIDA Anwar
Observer ICCAT ID No	538
Signature	

Deployment details

Activity	Date from (dd/mm/yyyy)	Date to (dd/mm/yyyy)	Comment
Briefing	18/05/2023		Mahdia Tunisia
Date of departure	20/05/2023		Stand by in hotel waiting for embarkation
Arrival in port	24/05/2023		GOURAYA
Embarkation	25/05/2023		
Request dates	21/05/2023	11/07/2023	
Monitoring dates	25/05/2023	18/07/2023	The observer was kept onboard as the vessel was undergoing repair work at the port of Sfax
Disembarkation	18/07/2023		
Depart port	19/07/2023		SFAX
Return home	20/07/2023		
Debriefing	19/07/2023	19/07/2023	TUNIS HOTEL IBEN KHALDOUN

1. Summary of all fishing activities

Table 1: Summary of all Fishing operations

Fishing Op #*	Operation Type**	Date***	Time****		Position*****		Operation monitored by observer (Yes / No)	Fish caught (Alive / Dead / Both / No)	Transfer operation carried out (Yes / No)	N° of transfer operations (excluding voluntary or control)	N° of voluntary and/or control operations	Bycatch landed or observed (Yes / No)	Fish released (Yes / No)*****
			Start	End	Lat	Long							
N/A													

* Fishing operation number: Unique identification field linked to the deployment data set

** Standard Operation / JFO

*** Date as recorded by the observer

**** Time as recorded by the observer

***** Position as recorded by the observer

***** Following a release order

2. Summary of Prior-Transfer Notification, Transfer Authorisation and Release Order records

Table 2: Vessel records of Prior-transfer Notification, Transfer Authorisation and Release Orders.

Fishing Op #*	Prior-Transfer Notification			Transfer Authorisation		Release order			
	BFT #	BFT kg	Verification**	Authorisation. Number	Verification**	Ref. Number	BFT #	BFT kg	Verification**
N/A									

* Fishing operation numbers as in Table 1.

** Verification Types: Hardcopy/e-copy control record or verbal confirmation from vessel master

3. Summary of Release Operations

Table 3: Summary of all Release operations

Fishing Op #*	Release Op #	Start		Position		Operation monitored by observer (Yes / No)	Release before or after transfer
		Date	Time	Latitude	Longitude		
N/A							

* Fishing operation as per Table 1.

** Date and time as recorded by the observer

*** Position as recorded by the observer

Table 4: Vessel and Observer estimates for released bluefin tuna

Release Op #*	Vessel estimate**			Release report		
	Estimate of amount released recorded by the vessel (Yes / No)	#	Kg	Release report produced (Yes / No)	Release report document #	Release report validated by observer (Yes / No)
N/A						

* Release operation as per Table 3

** As recorded in the release report

4. Summary of Transfer Activities

Table 5: Transfer Activities

Fishing Op #*	Transfer Op #	Start**		Position***		Towing Vessel Name	Towing Vessel ICCAT #	Towing Cage #	Operation monitored by observer (Yes / No)	ITD Signed by Obs. (Yes / No)
		Date	Time	Lat	Long					
N/A										

* Fishing operation as per Table 1.

** Date and time as recorded by the observer

*** Position as recorded by the observer

Table 5a: Voluntary and/or Control Transfer Activities

Transfer Op #*	Voluntary / Control Transfer Op #	Type (Voluntary or Control)	Start**		Position***		Receiving Vessel Name	Receiving Vessel ICCAT #	Receiving Cage #	Operation monitored by observer (Yes / No)	ITD Signed by Obs. (Yes / No)
			Date	Time	Lat	Long					
N/A											

* Transfer operation as per Table 5.

** Date and time as recorded by the observer

*** Position as recorded by the observer

Table 6: Video records used to estimate the number of fish transferred.

Fishing Op #*	Transfer Op #**	Voluntary or Control Transfer Op #***	Transfer recorded by Video camera (Yes / No)	Video Quality****	Estimate of amount of BFT based on video (Yes / No)	Cage seals placed on door (Yes / No)	Cage seal identification numbers
N/A							

* Fishing operation as per Table 1.

** Transfer operations as per Table 5.

*** Voluntary/Control transfer operation as per table 5a

**** Rated from 1 to 5 (1 = very poor; 2 = poor, 3 = average; 4= good 5 = excellent)

Table 7: Vessel and Observer estimates transferred tuna

Fishing Op #*	Transfer Op #**	Voluntary or Control Transfer Op #***	Vessel Estimate****		Observer Estimate	
			#	kg	#	kg
N/A						

* Fishing operation as per Table 1.

** Transfer operations as per Table 5.

*** Control/Voluntary transfer operation as per table 5a

**** As recorded in the ITD

The observer was not able to estimate the weight of the transferred tuna.

5. Vessel and Observer Estimate for Total Catch of BFT

Table 8: Total catch records for bluefin tuna

Fishing Op #*	BFT	Vessel Catch Record**		Observer Catch Record		Fishing Logbook reference #	BCD reference #	ITD reference #
		# (n)	Wt (kg)	# (n)	Wt (kg)			
N/A	Live fish							
	Dead fish							

* Fishing operation as per Table 1.

** As recorded in the eBCD

Table 9: Records of catches allocated to the vessel by JFO

Date	Fishing Logbook #	Allocated catch*		Catching Vessel Name	Catching Vessel Name ICCAT #
		#	Kg		
12/06/2023	0000021/60	3007	240650		
28/06/2023	0000036/60	1200	60000		
29/06/2023	0000039/60	2655	159000		
30/06/2023	0000040/60	2195	195003,8		

* As recorded in the logbook

6. By-catch / Other Species Records

Table 10: Catches of other species.

Fishing Op #*	Species**	Discarded		Recorded in logbook	Retained		Recorded in logbook	Released alive from net	Observed in transfer video
		#	kg		#	kg			
N/A									

* Fishing operation as per Table 1.

** Three letter FAO species Code

7. Checklist of requirements under ICCAT conservation and management measures

Table 11. Summary of potential non-compliances

Potential Non-compliance Event	Operation type and number*
N/A	

* Fishing operations as per Table 1.
Release operations as per Table 3.
Transfer operations as per Table 5.
Voluntary / control transfer operations as per Table 5a.

8. Summary of sampling performed

Table 12. Summary of sampling performed

Fishing Op #*	Number of fish measured for Length	Number of fish measured for Weight	Number of biological samples collected	Number of tagged BFT
1				
2				
3				
4				
5				
6				
7				

* Fishing operation as per Table 1

Table 13. Summary of tag recoveries and samples taken

Fishing op #*	Type of tag	Tag number/s	Length	Length type**	Weight	Weight type***	Biological Sample Collected	Sample type
N/A								

** Fishing operation as per Table 1

** SFL – Straight forked length / CFL – Curved fork length

*** WHO - Whole / GG - Gilled & Gutted / DR - Dressed. Gilled and gutted with head off / FL - Fillet / RD - Round. Fins removed. Otherwise whole / OT - Others

Appendix 1: Potential non-compliant and vessel of interest Vessel sightings

Table 14. Details of vessel sightings

Vessel Name	ICCAT #	Flag	IRCS.	Role*	PNC observed	Notes
N/A						

* Carrier, Catching, Dive, Farm, Inspection, Support, Towing, Other.

ICCAT ROP-BFT 2023



**Observer Deployment Final Report
Deployment on Purse Seine Vessel**

Deployment Request Number: 000DZ086	
Vessel Name	
Vessel ICCAT Ref. No.	
Vessel Flag:	Algerie
Vessel Operating Company	N/A
JFO number (N/A if not applicable)	2023-018
JFO catch Allocation Key (N/A if not applicable)	10,25
Observer Name	TBINI Ala
Observer ICCAT ID No	476
Signature	

Deployment details

Activity	Date from (dd/mm/yyyy)	Date to (dd/mm/yyyy)	Comment
Briefing	18/05/2023		MAHDIA
Mobilisation	24/05/2023		
Arrival in port	28/05/2023		CHERCHELL
Embarkation	28/05/2023		
Request Dates	20/05/2023	11/07/2023	
Monitoring	28/05/2023	06/07/2023	
Disembarkation	06/07/2023		
Depart port	06/07/2023		GOURAYA
Return Home	08/07/2023		
Debriefing	09/07/2023	09/07/2023	HOTEL IBN KHALDOUN, TUNIS

1. Summary of all fishing activities

Table 1: Summary of all Fishing operations

Fishing Op #*	Operation Type**	Date***	Time****		Position*****		Operation monitored by observer (Yes / No)	Fish caught (Alive / Dead / Both / No)	Transfer operation carried out (Yes / No)	N° of transfer operations (excluding voluntary or control)	N° of voluntary and/or control operations	Bycatch landed or observed (Yes / No)	Fish released (Yes / No)*****
			Start	End	Lat	Long							
1	JFO	08/06/2023	07:46	07:55	36	12,32	Yes	No	No	0	0	No	No
2	JFO	08/06/2023	12:23	13:05	36	12,32	Yes	No	No	0	0	No	No
3	JFO	10/06/2023	17:33	17:39	35,97	12,4	Yes	No	No	0	0	No	No
4	JFO	18/06/2023	15:42	16:22	34,68	13,13	Yes	Alive	No	0	0	No	Yes
5	JFO	21/06/2023	19:02	19:10	34,37	12,8	Yes	No	No	0	0	No	No
6	JFO	29/06/2023	11:26	12:16	36,15	12,4	Yes	Alive	Yes	1	0	No	No

* Fishing operation number: Unique identification field linked to the deployment data set

** Standard Operation / JFO

*** Date as recorded by the observer

**** Time as recorded by the observer

***** Position as recorded by the observer

***** Following a release order

2. Summary of Prior-Transfer Notification, Transfer Authorisation and Release Order records

Table 2: Vessel records of Prior-transfer Notification, Transfer Authorisation and Release Orders.

Fishing Op #*	Prior-Transfer Notification			Transfer Authorisation		Release order			
	BFT #	BFT kg	Verification**	Authorisation. Number	Verification**	Ref. Number	BFT #	BFT kg	Verification**
6	2000	140000	Hardcopy	DZA/2023/AUT/015	Hardcopy	N/A	N/A	N/A	N/A

* Fishing operation numbers as in Table 1.

** Verification Types: Hardcopy/e-copy control record or verbal confirmation from vessel master

3. Summary of Release Operations

Table 3: Summary of all Release operations

Fishing Op #*	Release Op #	Start		Position		Operation monitored by observer (Yes / No)	Release before or after transfer
		Date	Time	Latitude	Longitude		
N/A							

* Fishing operation as per Table 1.

** Date and time as recorded by the observer

*** Position as recorded by the observer

Table 4: Vessel and Observer estimates for released bluefin tuna

Release Op #*	Vessel estimate**			Release report		
	Estimate of amount released recorded by the vessel (Yes / No)	#	Kg	Release report produced (Yes / No)	Release report document #	Release report validated by observer (Yes / No)
N/A						

* Release operation as per Table 3

** As recorded in the release report

4. Summary of Transfer Activities

Table 5: Transfer Activities

Fishing Op #*	Transfer Op #	Start**		Position***		Towing Vessel Name	Towing Vessel ICCAT #	Towing Cage #	Operation monitored by observer (Yes / No)	ITD Signed by Obs. (Yes / No)
		Date	Time	Lat	Long					
6	1	30/06/2023	11:01	36,16666667	12,45			EU-MLT-010-xxx	Yes	Yes

* Fishing operation as per Table 1.

** Date and time as recorded by the observer

*** Position as recorded by the observer

Table 5a: Voluntary and/or Control Transfer Activities

Transfer Op #*	Voluntary / Control Transfer Op #	Type (Voluntary or Control)	Start**		Position***		Receiving Vessel Name	Receiving Vessel ICCAT #	Receiving Cage #	Operation monitored by observer (Yes / No)	ITD Signed by Obs. (Yes / No)
			Date	Time	Lat	Long					
N/A											

* Transfer operation as per Table 5.

** Date and time as recorded by the observer

*** Position as recorded by the observer

Table 6: Video records used to estimate the number of fish transferred.

Fishing Op #*	Transfer Op #**	Voluntary or Control Transfer Op #***	Transfer recorded by Video camera (Yes / No)	Video Quality****	Estimate of amount of BFT based on video (Yes / No)	Cage seals placed on door (Yes / No)	Cage seal identification numbers
6	1	0	Yes	3	Yes	No	N/A

* Fishing operation as per Table 1.

** Transfer operations as per Table 5.

*** Voluntary/Control transfer operation as per table 5a

**** Rated from 1 to 5 (1 = very poor; 2 = poor, 3 = average; 4= good 5 = excellent)

Table 7: Vessel and Observer estimates transferred tuna

Fishing Op #*	Transfer Op #**	Voluntary or Control Transfer Op #***	Vessel Estimate****		Observer Estimate	
			#	kg	#	kg
6	1	0	2657	159100	2915	

* Fishing operation as per Table 1.

** Transfer operations as per Table 5.

*** Control/Voluntary transfer operation as per table 5a

**** As recorded in the ITD

The observer was not able to estimate the weight of the transferred tuna.

5. Vessel and Observer Estimate for Total Catch of BFT

Table 8: Total catch records for bluefin tuna

Fishing Op #*	BFT	Vessel Catch Record**		Observer Catch Record		Fishing Logbook reference #	BCD reference #	ITD reference #
		# (n)	Wt (kg)	# (n)	Wt (kg)			
6	Live Fish	2657	159100	2915	N/A	0000037	DZ23900015	DZA/2023/015/ITD
	Dead Fish	2	100	2	100	0000037	DZ23900015	DZA/2023/015/ITD

* Fishing operation as per Table 1.

** As recorded in the eBCD

Table 9: Records of catches allocated to the vessel by JFO

Date	Fishing Logbook #	Allocated catch*		Catching Vessel Name	Catching Vessel Name ICCAT #
		#	Kg		
13/06/2023	0000022	N/A	24668,438		
28/06/2023	0000035	N/A	6149,685		
30/06/2023	0000037	N/A	16307,75		
01/07/2023	0000038	N/A	19996,0895		

* As recorded in the logbook

6. By-catch / Other Species Records

Table 10: Catches of other species.

Fishing Op #*	Species**	Discarded		Recorded in logbook	Retained		Recorded in logbook	Released alive from net	Observed in transfer video
		#	kg		#	kg			
N/A									

* Fishing operation as per Table 1.

** Three letter FAO species Code

7. Checklist of requirements under ICCAT conservation and management measures

Table 11. Summary of potential non-compliances

Potential Non-compliance Event	Operation type and number*
N/A	

* Fishing operations as per Table 1.
Release operations as per Table 3.
Transfer operations as per Table 5.
Voluntary / control transfer operations as per Table 5a.

8. Summary of sampling performed

Table 12. Summary of sampling performed

Fishing Op #*	Number of fish measured for Length	Number of fish measured for Weight	Number of biological samples collected	Number of tagged BFT
NA				

* Fishing operation as per Table 1

Table 13. Summary of tag recoveries and samples taken

Fishing op #*	Type of tag	Tag number/s	Length	Length type**	Weight	Weight type***	Biological Sample Collected	Sample type
NA								

** Fishing operation as per Table 1

** SFL – Straight forked length / CFL – Curved fork length

*** WHO - Whole / GG - Gilled & Gutted / DR - Dressed. Gilled and gutted with head off / FL - Fillet / RD - Round. Fins removed. Otherwise whole / OT - Others

Appendix 1: Potential non-compliant and vessel of interest Vessel sightings

Table 14. Details of vessel sightings

Vessel Name	ICCAT #	Flag	IRCS.	Role*	PNC observed	Notes
	N/A	Tunisie	N/A	INSPECTION	No	INSPECTION ICCAT A BORD

* Carrier, Catching, Dive, Farm, Inspection, Support, Towing, Other.

ICCAT ROP-BFT 2023



**Observer Deployment Final Report
Deployment on Purse Seine Vessel**

Deployment Request Number: 000DZ087	
Vessel Name	
Vessel ICCAT Ref. No.	
Vessel Flag:	Algerie
Vessel Operating Company	
JFO number (N/A if not applicable)	2023-018
JFO catch Allocation Key (N/A if not applicable)	10,25
Observer Name	RJEIBI Amira
Observer ICCAT ID No	908
Signature	

Deployment details

Activity	Date from (dd/mm/yyyy)	Date to (dd/mm/yyyy)	Comment
Briefing	22/05/2023		HOTEL THAPSUS MAHDIA
Date of departure	24/05/2023		
Arrival in port	24/05/2023		GHAZAOUET
Embarkation	24/05/2023		
Request dates	24/05/2023	11/07/2023	
Monitoring dates	24/05/2023	06/07/2023	
Disembarkation	06/07/2024		
Depart port	06/07/2024		GHAZAOUET
Return home	08/07/2023		
Debriefing	09/07/2023	10/07/2023	TUNIS

1. Summary of all fishing activities

Table 1: Summary of all Fishing operations

Fishing Op #*	Operation Type**	Date***	Time****		Position*****		Operation monitored by observer (Yes / No)	Fish caught (Alive / Dead / Both / No)	Transfer operation carried out (Yes / No)	N° of transfer operations (excluding voluntary or control)	N° of voluntary and/or control operations	Bycatch landed or observed (Yes / No)	Fish released (Yes / No)*****
			Start	End	Lat	Long							
1	JFO	10/06/2023	17:18	18:08	35,95	12,37	Yes	Alive	No	0	0	No	Yes
2	JFO	12/06/2023	19:18	19:56	35,57	12,87	Yes	Alive	Yes	1	0	No	No

* Fishing operation number: Unique identification field linked to the deployment data set

** Standard Operation / JFO

*** Date as recorded by the observer

**** Time as recorded by the observer

***** Position as recorded by the observer

***** Following a release order

2. Summary of Prior-Transfer Notification, Transfer Authorisation and Release Order records

Table 2: Vessel records of Prior-transfer Notification, Transfer Authorisation and Release Orders.

Fishing Op #*	Prior-Transfer Notification			Transfer Authorisation		Release order			
	BFT #	BFT kg	Verification**	Authorisation. Number	Verification**	Ref. Number	BFT #	BFT kg	Verification**
2	3000	240000	Hardcopy	DZA-2023-AUT-006	Hardcopy	N/A	N/A	N/A	N/A

* Fishing operation numbers as in Table 1.

** Verification Types: Hardcopy/e-copy control record or verbal confirmation from vessel master

3. Summary of Release Operations

Table 3: Summary of all Release operations

Fishing Op #*	Release Op #	Start		Position		Operation monitored by observer (Yes / No)	Release before or after transfer
		Date	Time	Latitude	Longitude		
N/A							

* Fishing operation as per Table 1.

** Date and time as recorded by the observer

*** Position as recorded by the observer

Table 4: Vessel and Observer estimates for released bluefin tuna

Release Op #*	Vessel estimate**			Release report		
	Estimate of amount released recorded by the vessel (Yes / No)	#	Kg	Release report produced (Yes / No)	Release report document #	Release report validated by observer (Yes / No)
N/A						

* Release operation as per Table 3

** As recorded in the release report

4. Summary of Transfer Activities

Table 5: Transfer Activities

Fishing Op #*	Transfer Op #	Start**		Position***		Towing Vessel Name	Towing Vessel ICCAT #	Towing Cage #	Operation monitored by observer (Yes / No)	ITD Signed by Obs. (Yes / No)
		Date	Time	Lat	Long					
2	1	13/06/2023	12:09	35,6	12,86666667			EU-MLT-003-xxx	Yes	Yes

* Fishing operation as per Table 1.

** Date and time as recorded by the observer

*** Position as recorded by the observer

Table 5a: Voluntary and/or Control Transfer Activities

Transfer Op #*	Voluntary / Control Transfer Op #	Type (Voluntary or Control)	Start**		Position***		Receiving Vessel Name	Receiving Vessel ICCAT #	Receiving Cage #	Operation monitored by observer (Yes / No)	ITD Signed by Obs. (Yes / No)
			Date	Time	Lat	Long					
N/A											

* Transfer operation as per Table 5.

** Date and time as recorded by the observer

*** Position as recorded by the observer

Table 6: Video records used to estimate the number of fish transferred.

Fishing Op #*	Transfer Op #**	Voluntary or Control Transfer Op #***	Transfer recorded by Video camera (Yes / No)	Video Quality****	Estimate of amount of BFT based on video (Yes / No)	Cage seals placed on door (Yes / No)	Cage seal identification numbers
2	1	0	Yes	5	Yes	No	N/A

* Fishing operation as per Table 1.

** Transfer operations as per Table 5.

*** Voluntary/Control transfer operation as per table 5a

**** Rated from 1 to 5 (1 = very poor; 2 = poor, 3 = average; 4= good 5 = excellent)

Table 7: Vessel and Observer estimates transferred tuna

Fishing Op #*	Transfer Op #**	Voluntary or Control Transfer Op #***	Vessel Estimate****		Observer Estimate	
			#	kg	#	kg
2	1	0	3007	240650	3280	

* Fishing operation as per Table 1.

** Transfer operations as per Table 5.

*** Control/Voluntary transfer operation as per table 5a

**** As recorded in the ITD

The observer was not able to estimate the weight of the transferred tuna.

5. Vessel and Observer Estimate for Total Catch of BFT

Table 8: Total catch records for bluefin tuna

Fishing Op #*	BFT	Vessel Catch Record**		Observer Catch Record		Fishing Logbook reference #	BCD reference #	ITD reference #
		# (n)	Wt (kg)	# (n)	Wt (kg)			
2	Live Fish	3007	240650	3280	N/A	000022	DZ23900006	DZA-2023/006/ITD
	Dead Fish	3	150	3	150	000022	DZ23900006	DZA-2023/006/ITD

* Fishing operation as per Table 1.

** As recorded in the eBCD

Table 9: Records of catches allocated to the vessel by JFO

Date	Fishing Logbook #	Allocated catch*		Catching Vessel Name	Catching Vessel Name ICCAT #
		#	Kg		
13/06/2023	000022/60	308	2466,625		
28/06/2023	000037/60	123	6150		
30/06/2023	000040/60	272	16297,5		
01/07/2023	000041/60	225	19996		

* As recorded in the logbook

6. By-catch / Other Species Records

Table 10: Catches of other species.

Fishing Op #*	Species**	Discarded		Recorded in logbook	Retained		Recorded in logbook	Released alive from net	Observed in transfer video
		#	kg		#	kg			
N/A									

* Fishing operation as per Table 1.

** Three letter FAO species Code

7. Checklist of requirements under ICCAT conservation and management measures

Table 11. Summary of potential non-compliances

Potential Non-compliance Event	Operation type and number*
N/A	

* Fishing operations as per Table 1.
Release operations as per Table 3.
Transfer operations as per Table 5.
Voluntary / control transfer operations as per Table 5a.

8. Summary of sampling performed

Table 12. Summary of sampling performed

Fishing Op #*	Number of fish measured for Length	Number of fish measured for Weight	Number of biological samples collected	Number of tagged BFT
2	3	3	0	0

* Fishing operation as per Table 1

Table 13. Summary of tag recoveries and samples taken

Fishing op #*	Type of tag	Tag number/s	Length	Length type**	Weight	Weight type***	Biological Sample Collected	Sample type
N/A								

** Fishing operation as per Table 1

** SFL – Straight forked length / CFL – Curved fork length

*** WHO - Whole / GG - Gilled & Gutted / DR - Dressed. Gilled and gutted with head off / FL - Fillet / RD - Round. Fins removed. Otherwise whole / OT - Others

Appendix 1: Potential non-compliant and vessel of interest Vessel sightings

Table 14. Details of vessel sightings

Vessel Name	ICCAT #	Flag	IRCS.	Role*	PNC observed	Notes
		Tunisie		Catching	No	N/A
		Tunisie		Catching	No	N/A
		Algerie		Catching	No	N/A
		Tunisie		Catching	No	N/A
		Tunisie		Inspection	No	N/A
		Algerie		Catching	No	N/A
		Tunisie		Catching	No	N/A
		Tunisie		Catching	No	N/A
		Tunisie		Catching	No	N/A

* Carrier, Catching, Dive, Farm, Inspection, Support, Towing, Other.

ICCAT ROP-BFT 2022



**Observer Deployment Final Report
Deployment on Purse Seine Vessel**

Deployment Request Number: 000LY088	
Vessel Name	
Vessel ICCAT Ref. No.	
Vessel Flag:	Libya
Vessel Operating Company	
JFO number (if applicable)	2022-028
JFO catch Allocation Key (if applicable)	8,3333
Observer Name	Bianca Melita Palmas
Observer ICCAT ID No	861
Signature	

Deployment details

Activity	Date from (dd/mm/yyyy)	Date to (dd/mm/yyyy)	Comment
Briefing	06/05/2022		Torre del Greco (NA)
Mobilisation	23/05/2022		
Arrival in port	23/05/2022		MARSAXLOKK
Embarkation	25/05/2022		
Request dates	24/05/2022	01/07/2022	
Monitoring	24/05/2022	16/06/2022	
Disembarkation	16/06/2022		
Depart port	17/06/2022		MARSAXLOKK
Return Home	18/06/2022		
Debriefing	18/06/2020	18/06/2022	Torre del Greco (NA)

1. Summary of all fishing activities

Table 1: Summary of all Fishing operations

Fishing Op #*	Operation Type**	Date***	Time****		Position*****		Operation monitored by observer (Yes / No)	Fish caught (Alive / Dead / Both / No)	Transfer operation carried out (Yes / No)	N° of transfer operations (excluding voluntary or control)	N° of voluntary /control operations	Bycatch landed or observed (Yes / No)	Fish released (Yes / No)
			Start	End	Lat	Long							
N/A													

* Fishing operation number: Unique identification field linked to the deployment data set

** Standard Operation / JFO

*** Date as recorded by the observer

**** Time as recorded by the observer

***** Position as recorded by the observer

No fishing operation performed during deployment.

2. Summary of Prior-Transfer Notification, Transfer Authorisation and Release Order records

Table 2: Vessel records of Prior-transfer Notification, Transfer Authorisation and Release Orders.

Fishing Op #*	Prior-Transfer Notification			Transfer Authorisation		Release order			
	BFT #	BFT kg	Verification**	Authorisation. Number	Verification**	Ref. Number	BFT #	BFT kg	Verification**
N/A									

* Fishing operation numbers as in Table 1.

** Verification Types: Hardcopy/e-copy control record or verbal confirmation from vessel master

3. Summary of Release Operations

Table 3: Summary of all Release operations

Fishing Op #*	Release Op #	Start		Position		Operation monitored by observer (Yes / No)
		Date	Time	Latitude	Longitude	
N/A						

* Fishing operation as per Table 1.

** Date and time as recorded by the observer

*** Position as recorded by the observer

Table 4: Vessel ICCAT Release Report and estimates for released bluefin tuna

Release Op #	ICCAT Release report completed (Yes / No)	Release report document number	# of BFT released	Weight of BFT released kg	Release report validated by the observer (Yes / No / N/A)
N/A					

4. Summary of Transfer Activities

Table 5: Transfer Activities

Fishing Op #	Transfer Op #*	Start**		Position***		Towing Vessel Name	Towing Vessel ICCAT #	Towing Cage #	Operation monitored by observer (Yes / No)	ITD Signed by Obs. (Yes / No)
		Date	Time	Lat	Long					
N/A										

* Fishing operation as per Table 1.

** Date and time as recorded by the observer

*** Position as recorded by the observer

No Transfer Operation performed during deployment

Table 5a: Voluntary and/or Control Transfer Activities

Transfer Op #*	Voluntary / Control Transfer Op #	Type (Voluntary or Control)	Start**		Position***		Receiving Vessel Name	Receiving Vessel ICCAT #	Receiving Cage #	Operation monitored by observer (Yes / No)	ITD Signed by Obs. (Yes / No)
			Date	Time	Lat	Long					
N/A											

* Transfer operation as per Table 5.

** Date and time as recorded by the observer

*** Position as recorded by the observer

Table 6: Video records used to estimate the number of fish transferred.

Fishing Op #*	Transfer Op #**	Voluntary or Control Transfer Op #***	Transfer recorded by Video camera (Yes / No)	Video Quality****	Estimate of amount of BFT based on video (Yes / No)	Cage seals shown at end of video (Yes / No)	Cage seal identification numbers
N/A							

* Fishing operation as per Table 1.

** Transfer operations as per Table 5.

*** Control/Voluntary transfer operation as per table 3a

**** Rated from 1 to 5 (1 = very poor; 2 = poor, 3 = average; 4= good 5 = excellent)

Table 7: Vessel and Observer estimates transferred tuna

Fishing Op #*	Transfer Op #**	Voluntary or Control Transfer Op #***	Vessel Estimate		Observer Estimate	
			#	kg	#	kg
N/A						

* Fishing operation as per Table 1.

** Transfer operations as per Table 5.

*** Control/Voluntary transfer operation as per table 3a

5. Vessel and Observer Estimate for Total Catch of BFT

Table 8: Total catch records for bluefin tuna

Fishing Op #*	BFT	Vessel Catch Record		Observer Catch Record		Fishing Logbook reference #	BCD reference #	ITD reference #
		# (n)	Wt (kg)	# (n)	Wt (kg)			
N/A	Live fish							
	Dead fish							

* Fishing operation as per Table 1.

Table 9: Records of catches allocated to the vessel by JFO

Date	Fishing Logbook #	Allocated catch		Catching Vessel Name	Catching Vessel Name ICCAT #
		#	Kg		
03/06/2022	0001080; 0001081	298	477198		
04/06/2022	0001082; 0001083	344	43000		
05/06/2022	0001084; 0001085	238	29750		
14/06/2022	0001091; 0001092	40	5200		
15/06/2022	0001093; 0001094	83	12450		
15/06/2022	0001095; 0001096	57	7327		

6. By-catch / Other Species Records

Table 10: Catches of other species.

Fishing Op #*	Species**	Discarded		Recorded in logbook	Retained		Recorded in logbook	Released alive from net	Observed in transfer video
		#	kg		#	kg			
N/A									

* Fishing operation as per Table 1.

** Three letter FAO species Code

7. Checklist of requirements under ICCAT conservation and management measures

Table 11. Summary of potential non-compliances

Potential Non-compliance Event	Operation type and number*
N/A	

* Fishing operations as per Table 1.
Release operations as per Table 3.
Transfer operations as per Table 5.
Voluntary / control transfer operations as per Table 5a.

Appendix 1: Potential non-compliant and vessel of interest Vessel sightings

Table 14. Details of vessel sightings

Vessel Name	ICCAT #	Flag	IRCS.	Role*	PNC observed	Notes
N/A						

* Carrier, Catching, Dive, Farm, Inspection, Support, Towing, Other.

ICCAT ROP-BFT 2022



**Observer Deployment Final Report
Deployment on Purse Seine Vessel**

Deployment Request Number: 000LY089	
Vessel Name	
Vessel ICCAT Ref. No.	
Vessel Flag:	Libya
Vessel Operating Company	
JFO number (if applicable)	2022-028 (E22-04202)
JFO catch Allocation Key (if applicable)	8.3333
Observer Name	ALESSIO ZAMBETTI
Observer ICCAT ID No	BFT 856
Signature	

Deployment details

Activity	Date from (dd/mm/yyyy)	Date to (dd/mm/yyyy)	Comment
Briefing	06/05/2022		NAPLES, HOTEL POSEIDON
Mobilisation	24/05/2022		
Arrival in port	24/05/2022		VALLETTA
Embarkation	26/05/2022		
Request dates	24/05/2022	01/07/2022	
Monitoring	26/05/2022	16/06/2022	
Disembarkation	16/06/2022		
Depart port	17/06/2022		VALLETTA
Return Home	19/06/2022		
Debriefing	18/06/2022	18/06/2022	NAPLES

1. Summary of all fishing activities

Table 1: Summary of all Fishing operations

Fishing Op #*	Operation Type**	Date***	Time****		Position*****		Operation monitored by observer (Yes / No)	Fish caught (Alive / Dead / Both / No)	Transfer operation carried out (Yes / No)	N° of transfer operations (excluding voluntary or control)	N° of voluntary /control operations	Bycatch landed or observed (Yes / No)	Fish released (Yes / No)
			Start	End	Lat	Long							
N/A													

* Fishing operation number: Unique identification field linked to the deployment data set

** Standard Operation / JFO

*** Date as recorded by the observer

**** Time as recorded by the observer

***** Position as recorded by the observer

No fishing operation performed during deployment.

2. Summary of Prior-Transfer Notification, Transfer Authorisation and Release Order records

Table 2: Vessel records of Prior-transfer Notification, Transfer Authorisation and Release Orders.

Fishing Op #*	Prior-Transfer Notification			Transfer Authorisation		Release order			
	BFT #	BFT kg	Verification**	Authorisation. Number	Verification**	Ref. Number	BFT #	BFT kg	Verification**
N/A									

* Fishing operation numbers as in Table 1.

** Verification Types: Hardcopy/e-copy control record or verbal confirmation from vessel master

3. Summary of Release Operations

Table 3: Summary of all Release operations

Fishing Op #*	Release Op #	Start		Position		Operation monitored by observer (Yes / No)
		Date	Time	Latitude	Longitude	
N/A						

* Fishing operation as per Table 1.

** Date and time as recorded by the observer

*** Position as recorded by the observer

Table 4: Vessel ICCAT Release Report and estimates for released bluefin tuna

Release Op #	ICCAT Release report completed (Yes / No)	Release report document number	# of BFT released	Weight of BFT released kg	Release report validated by the observer (Yes / No / N/A)
N/A					

4. Summary of Transfer Activities

Table 5: Transfer Activities

Fishing Op #	Transfer Op #*	Start**		Position***		Towing Vessel Name	Towing Vessel ICCAT #	Towing Cage #	Operation monitored by observer (Yes / No)	ITD Signed by Obs. (Yes / No)
		Date	Time	Lat	Long					
N/A										

* Fishing operation as per Table 1.

** Date and time as recorded by the observer

*** Position as recorded by the observer

No Transfer Operation performed during deployment

Table 5a: Voluntary and/or Control Transfer Activities

Transfer Op #*	Voluntary / Control Transfer Op #	Type (Voluntary or Control)	Start**		Position***		Receiving Vessel Name	Receiving Vessel ICCAT #	Receiving Cage #	Operation monitored by observer (Yes / No)	ITD Signed by Obs. (Yes / No)
			Date	Time	Lat	Long					
N/A											

* Transfer operation as per Table 5.

** Date and time as recorded by the observer

*** Position as recorded by the observer

Table 6: Video records used to estimate the number of fish transferred.

Fishing Op #*	Transfer Op #**	Voluntary or Control Transfer Op #***	Transfer recorded by Video camera (Yes / No)	Video Quality****	Estimate of amount of BFT based on video (Yes / No)	Cage seals shown at end of video (Yes / No)	Cage seal identification numbers
N/A							

* Fishing operation as per Table 1.

** Transfer operations as per Table 5.

*** Control/Voluntary transfer operation as per table 3a

**** Rated from 1 to 5 (1 = very poor; 2 = poor, 3 = average; 4= good 5 = excellent)

Table 7: Vessel and Observer estimates transferred tuna

Fishing Op #*	Transfer Op #**	Voluntary or Control Transfer Op #***	Vessel Estimate		Observer Estimate	
			#	kg	#	kg
N/A						

* Fishing operation as per Table 1.

** Transfer operations as per Table 5.

*** Control/Voluntary transfer operation as per table 3a

5. Vessel and Observer Estimate for Total Catch of BFT

Table 8: Total catch records for bluefin tuna

Fishing Op #*	BFT	Vessel Catch Record		Observer Catch Record		Fishing Logbook reference #	BCD reference #	ITD reference #
		# (n)	Wt (kg)	# (n)	Wt (kg)			
N/A	Live fish							
	Dead fish							

* Fishing operation as per Table 1.

Table 9: Records of catches allocated to the vessel by JFO

Date	Fishing Logbook #	Allocated catch		Catching Vessel Name	Catching Vessel Name ICCAT #
		#	Kg		
03/06/2022	0001204-0001205	298	47719.8		
04/06/2022	0001206-0001207	344	43000		
05/06/2022	0001208-0001209	238	29750		
14/06/2022	0001211-0001212	40	5200		
15/06/2022	0001213-0001214	83	12450		
15/06/2022	0001215-0001216	57	7327		

6. By-catch / Other Species Records

Table 10: Catches of other species.

Fishing Op #*	Species**	Discarded		Recorded in logbook	Retained		Recorded in logbook	Released alive from net	Observed in transfer video
		#	kg		#	kg			
N/A									

* Fishing operation as per Table 1.

** Three letter FAO species Code

7. Checklist of requirements under ICCAT conservation and management measures

Table 11. Summary of potential non-compliances

Potential Non-compliance Event	Operation type and number*
N/A	

* Fishing operations as per Table 1.
Release operations as per Table 3.
Transfer operations as per Table 5.
Voluntary / control transfer operations as per Table 5a.

Appendix 1: Potential non-compliant and vessel of interest Vessel sightings

Table 14. Details of vessel sightings

Vessel Name	ICCAT #	Flag	IRCS.	Role*	PNC observed	Notes
N/A						

* Carrier, Catching, Dive, Farm, Inspection, Support, Towing, Other.

ICCAT ROP-BFT 2023



**Observer Deployment Final Report
Deployment on Purse Seine Vessel**

Deployment Request Number: 000LY090	
Vessel Name	
Vessel ICCAT Ref. No.	
Vessel Flag:	Libya
Vessel Operating Company	
JFO number (N/A if not applicable)	2023-024
JFO catch Allocation Key (N/A if not applicable)	8,333333
Observer Name	SFAR GANDOURA Mohamed Nidham
Observer ICCAT ID No	615
Signature	

Deployment details

Activity	Date from (dd/mm/yyyy)	Date to (dd/mm/yyyy)	Comment
Briefing	06/05/2023		NAPOLI, ITALY
Date of departure	23/05/2023		
Arrival in port	23/05/2023		VALLETTA
Embarkation	24/05/2023		
Request dates	24/05/2023	01/07/2023	
Monitoring dates	24/05/2023	27/06/2023	
Disembarkation	27/06/2023		
Depart port	28/06/2023		VALLETTA
Return home	28/06/2023		
Debriefing	01/07/2023	02/07/2023	MAHDIA

1. Summary of all fishing activities

Table 1: Summary of all Fishing operations

Fishing Op #*	Operation Type**	Date***	Time****		Position*****		Operation monitored by observer (Yes / No)	Fish caught (Alive / Dead / Both / No)	Transfer operation carried out (Yes / No)	N° of transfer operations (excluding voluntary or control)	N° of voluntary and/or control operations	Bycatch landed or observed (Yes / No)	Fish released (Yes / No)*****
			Start	End	Lat	Long							
1	JFO	21/06/2023	12:51	13:04	34,35	13,5	Yes	Alive	Yes	1	0	No	No
2	JFO	22/06/2023	12:52	15:30	33,48	13,68	Yes	Yes	No	0	0	No	Yes

* Fishing operation number: Unique identification field linked to the deployment data set

** Standard Operation / JFO

*** Date as recorded by the observer

**** Time as recorded by the observer

***** Position as recorded by the observer

***** Following a release order

2. Summary of Prior-Transfer Notification, Transfer Authorisation and Release Order records

Table 2: Vessel records of Prior-transfer Notification, Transfer Authorisation and Release Orders.

Fishing Op #*	Prior-Transfer Notification			Transfer Authorisation		Release order			
	BFT #	BFT kg	Verification**	Authorisation. Number	Verification**	Ref. Number	BFT #	BFT kg	Verification**
1	400	50000	Hardcopy	LBV-2023-AUT-413	Hardcopy	N/A	N/A	N/A	N/A
2	N/A	/	/	/	/	/	/	/	/

* Fishing operation numbers as in Table 1.

** Verification Types: Hardcopy/e-copy control record or verbal confirmation from vessel master

3. Summary of Release Operations

Table 3: Summary of all Release operations

Fishing Op #*	Release Op #	Start		Position		Operation monitored by observer (Yes / No)	Release before or after transfer
		Date	Time	Latitude	Longitude		
NA	/	/	/	/	/	/	/

* Fishing operation as per Table 1.

** Date and time as recorded by the observer

*** Position as recorded by the observer

Table 4: Vessel and Observer estimates for released bluefin tuna

Release Op #*	Vessel estimate**			Release report		
	Estimate of amount released recorded by the vessel (Yes / No)	#	Kg	Release report produced (Yes / No)	Release report document #	Release report validated by observer (Yes / No)
NA	/	/	/	/	/	/

* Release operation as per Table 3

** As recorded in the release report

4. Summary of Transfer Activities

Table 5: Transfer Activities

Fishing Op #*	Transfer Op #	Start**		Position***		Towing Vessel Name	Towing Vessel ICCAT #	Towing Cage #	Operation monitored by observer (Yes / No)	ITD Signed by Obs. (Yes / No)
		Date	Time	Lat	Long					
1	1	21/06/2023	15:46	34,35	13,5			EU-MLT-031-xxx	Yes	Yes

* Fishing operation as per Table 1.

** Date and time as recorded by the observer

*** Position as recorded by the observer

Table 5a: Voluntary and/or Control Transfer Activities

Transfer Op #*	Voluntary / Control Transfer Op #	Type (Voluntary or Control)	Start**		Position***		Receiving Vessel Name	Receiving Vessel ICCAT #	Receiving Cage #	Operation monitored by observer (Yes / No)	ITD Signed by Obs. (Yes / No)
			Date	Time	Lat	Long					
NA	/	/	/	/	/	/	/	/	/	/	/

* Transfer operation as per Table 5.

** Date and time as recorded by the observer

*** Position as recorded by the observer

Table 6: Video records used to estimate the number of fish transferred.

Fishing Op #*	Transfer Op #**	Voluntary or Control Transfer Op #***	Transfer recorded by Video camera (Yes / No)	Video Quality****	Estimate of amount of BFT based on video (Yes / No)	Cage seals placed on door (Yes / No)	Cage seal identification numbers
1	1	0	Yes	4	Yes	No	N/A

* Fishing operation as per Table 1.

** Transfer operations as per Table 5.

*** Voluntary/Control transfer operation as per table 5a

**** Rated from 1 to 5 (1 = very poor; 2 = poor, 3 = average; 4= good 5 = excellent)

Table 7: Vessel and Observer estimates transferred tuna

Fishing Op #*	Transfer Op #**	Voluntary or Control Transfer Op #***	Vessel Estimate****		Observer Estimate	
			#	kg	#	kg
1	1	0	204	24,480.00	212	

* Fishing operation as per Table 1.

** Transfer operations as per Table 5.

*** Control/Voluntary transfer operation as per table 5a

**** As recorded in the ITD

The observer was not able to estimate the weight of the transferred tuna.

5. Vessel and Observer Estimate for Total Catch of BFT

Table 8: Total catch records for bluefin tuna

Fishing Op #*	BFT	Vessel Catch Record**		Observer Catch Record		Fishing Logbook reference #	BCD reference #	ITD reference #
		# (n)	Wt (kg)	# (n)	Wt (kg)			
1	Live Fish	204	24,480.00	212	N/A	1081	LY23900017	LBY-2023/413/ITD
	Dead Fish	0	0	0	0	1081	LY23900017	LBY-2023/413/ITD

* Fishing operation as per Table 1.

** As recorded in the eBCD

Table 9: Records of catches allocated to the vessel by JFO

Date	Fishing Logbook #	Allocated catch*		Catching Vessel Name	Catching Vessel Name ICCAT #
		#	Kg		
01/06/2023	000353-000354	46	5500		
02/06/2023	000355-000356	171	22230		
05/06/2023	000358-000359	66	6509		
08/06/2023	000361-000362	70	3570		
08/06/2023	000363-000364	155	17050		
10/06/2023	000365-000366	45	4950		
10/06/2023	000367-000368	184	18400		
11/06/2023	000369-000370	57	7068		
12/06/2023	000371-000372	81	8424		
18/06/2023	000552-000553	127	16510		
20/06/2023	000555-000556	54	6480		
21/06/2023	000558-000559	17	2040		
22/06/2023	000561-000562	193	23160		
23/06/2023	000564-000565	145	15148,367		

* As recorded in the logbook

6. By-catch / Other Species Records

Table 10: Catches of other species.

Fishing Op #*	Species**	Discarded		Recorded in logbook	Retained		Recorded in logbook	Released alive from net	Observed in transfer video
		#	kg		#	kg			
NA	/	/	/	/	/	/	/	/	/

* Fishing operation as per Table 1.

** Three letter FAO species Code

7. Checklist of requirements under ICCAT conservation and management measures

Table 11. Summary of potential non-compliances

Potential Non-compliance Event	Operation type and number*
NA	/

* Fishing operations as per Table 1.

Release operations as per Table 3.

Transfer operations as per Table 5.

Voluntary / control transfer operations as per Table 5a.

8. Summary of sampling performed

Table 12. Summary of sampling performed

Fishing Op #*	Number of fish measured for Length	Number of fish measured for Weight	Number of biological samples collected	Number of tagged BFT
NA	/	/	/	/

* Fishing operation as per Table 1

Table 13. Summary of tag recoveries and samples taken

Fishing op #*	Type of tag	Tag number/s	Length	Length type**	Weight	Weight type***	Biological Sample Collected	Sample type
NA	/	/	/	/	/	/	/	/

** Fishing operation as per Table 1

** SFL – Straight forked length / CFL – Curved fork length

*** WHO - Whole / GG - Gilled & Gutted / DR - Dressed. Gilled and gutted with head off / FL - Fillet / RD - Round. Fins removed. Otherwise whole / OT – Others

Appendix 1: Potential non-compliant and vessel of interest Vessel sightings

Table 14. Details of vessel sightings

Vessel Name	ICCAT #	Flag	IRCS.	Role*	PNC observed	Notes
		EU.Italy		Auxiliary	No	N/A
		Libya		Auxiliary	No	N/A
		EU.Malta		Auxiliary	No	N/A

* Carrier, Catching, Dive, Farm, Inspection, Support, Towing, Other.

ICCAT ROP-BFT 2022



**Observer Deployment Final Report
Deployment on Purse Seine Vessel**

Deployment Request Number: 000LY091	
Vessel Name	
Vessel ICCAT Ref. No.	
Vessel Flag:	Libya
Vessel Operating Company	
JFO number (if applicable)	2022-028
JFO catch Allocation Key (if applicable)	83333
Observer Name	Luca Tiberti
Observer ICCAT ID No	803
Signature	

Deployment details

Activity	Date from (dd/mm/yyyy)	Date to (dd/mm/yyyy)	Comment
Briefing	14/05/2022		214, Avenida del Puerto – 46023, Valencia (ESP)
Mobilisation	24/05/2022		
Arrival in port	24/05/2022		MARSAXLOKK
Embarkation	31/05/2022		
Request dates	25/05/2022	01/07/2022	The vessel reached the embarkation port several days after the request start date*
Monitoring	31/05/2022	16/06/2022	
Disembarkation	16/06/2022		
Depart port	16/06/2022		MARSAXLOKK
Return Home	18/06/2022		
Debriefing	17/06/2022	18/06/2022	TORRE DEL GRECO (IT)

1. Summary of all fishing activities

Table 1: Summary of all Fishing operations

Fishing Op #*	Operation Type**	Date***	Time****		Position*****		Operation monitored by observer (Yes / No)	Fish caught (Alive / Dead / Both / No)	Transfer operation carried out (Yes / No)	N° of transfer operations (excluding voluntary or control)	N° of voluntary /control operations	Bycatch landed or observed (Yes / No)	Fish released (Yes / No)
			Start	End	Lat	Long							
N/A													

* Fishing operation number: Unique identification field linked to the deployment data set

** Standard Operation / JFO

*** Date as recorded by the observer

**** Time as recorded by the observer

***** Position as recorded by the observer

No fishing operation performed during deployment.

2. Summary of Prior-Transfer Notification, Transfer Authorisation and Release Order records

Table 2: Vessel records of Prior-transfer Notification, Transfer Authorisation and Release Orders.

Fishing Op #*	Prior-Transfer Notification			Transfer Authorisation		Release order			
	BFT #	BFT kg	Verification**	Authorisation. Number	Verification**	Ref. Number	BFT #	BFT kg	Verification**
N/A									

* Fishing operation numbers as in Table 1.

** Verification Types: Hardcopy/e-copy control record or verbal confirmation from vessel master

3. Summary of Release Operations

Table 3: Summary of all Release operations

Fishing Op #*	Release Op #	Start		Position		Operation monitored by observer (Yes / No)
		Date	Time	Latitude	Longitude	
N/A						

* Fishing operation as per Table 1.

** Date and time as recorded by the observer

*** Position as recorded by the observer

Table 4: Vessel ICCAT Release Report and estimates for released bluefin tuna

Release Op #	ICCAT Release report completed (Yes / No)	Release report document number	# of BFT released	Weight of BFT released kg	Release report validated by the observer (Yes / No / N/A)
N/A					

4. Summary of Transfer Activities

Table 5: Transfer Activities

Fishing Op #	Transfer Op #*	Start**		Position***		Towing Vessel Name	Towing Vessel ICCAT #	Towing Cage #	Operation monitored by observer (Yes / No)	ITD Signed by Obs. (Yes / No)
		Date	Time	Lat	Long					
N/A										

* Fishing operation as per Table 1.

** Date and time as recorded by the observer

*** Position as recorded by the observer

No Transfer Operation performed during deployment

Table 5a: Voluntary and/or Control Transfer Activities

Transfer Op #*	Voluntary / Control Transfer Op #	Type (Voluntary or Control)	Start**		Position***		Receiving Vessel Name	Receiving Vessel ICCAT #	Receiving Cage #	Operation monitored by observer (Yes / No)	ITD Signed by Obs. (Yes / No)
			Date	Time	Lat	Long					
N/A											

* Transfer operation as per Table 5.

** Date and time as recorded by the observer

*** Position as recorded by the observer

Table 6: Video records used to estimate the number of fish transferred.

Fishing Op #*	Transfer Op #**	Voluntary or Control Transfer Op #***	Transfer recorded by Video camera (Yes / No)	Video Quality****	Estimate of amount of BFT based on video (Yes / No)	Cage seals shown at end of video (Yes / No)	Cage seal identification numbers
N/A							

* Fishing operation as per Table 1.

** Transfer operations as per Table 5.

*** Control/Voluntary transfer operation as per table 3a

**** Rated from 1 to 5 (1 = very poor; 2 = poor, 3 = average; 4= good 5 = excellent)

Table 7: Vessel and Observer estimates transferred tuna

Fishing Op #*	Transfer Op #**	Voluntary or Control Transfer Op #***	Vessel Estimate		Observer Estimate	
			#	kg	#	kg
N/A						

* Fishing operation as per Table 1.

** Transfer operations as per Table 5.

*** Control/Voluntary transfer operation as per table 3a

5. Vessel and Observer Estimate for Total Catch of BFT

Table 8: Total catch records for bluefin tuna

Fishing Op #*	BFT	Vessel Catch Record		Observer Catch Record		Fishing Logbook reference #	BCD reference #	ITD reference #
		# (n)	Wt (kg)	# (n)	Wt (kg)			
N/A	Live fish							
	Dead fish							

* Fishing operation as per Table 1.

Table 9: Records of catches allocated to the vessel by JFO

Date	Fishing Logbook #	Allocated catch		Catching Vessel Name	Catching Vessel Name ICCAT #
		#	Kg		
03/06/2022	0001104 - 0001105	298	50120.4		
04/06/2022	0001106 - 0001107	347	43375		
05/06/2022	0001108 - 0001109	242	30250		
14/06/2022	0001111 - 0001112	40	5200		
15/06/2022	0001113 - 0001114	84	12600		
15/06/2022	0001115 - 0001116	58	7455		

6. By-catch / Other Species Records

Table 10: Catches of other species.

Fishing Op #*	Species**	Discarded		Recorded in logbook	Retained		Recorded in logbook	Released alive from net	Observed in transfer video
		#	kg		#	kg			
N/A									

* Fishing operation as per Table 1.

** Three letter FAO species Code

7. Checklist of requirements under ICCAT conservation and management measures

Table 11. Summary of potential non-compliances

Potential Non-compliance Event	Operation type and number*
The Observer was unable to implement his duties as appropriate and has been waiting for his embarkation since the vessel was missing – The vessel has reached the port of embarkation on the 30 th of May, six days after the request start date, in Potential Non-Compliance with Rec. 19-04; Para 84 / Rec. 21-08; Para 70, 101, 103; Annex 6	Other

*
 Fishing operations as per Table 1.
 Release operations as per Table 3.
 Transfer operations as per Table 5.
 Voluntary / control transfer operations as per Table 5a.

Appendix 1: Potential non-compliant and vessel of interest Vessel sightings

Table 14. Details of vessel sightings

Vessel Name	ICCAT #	Flag	IRCS.	Role*	PNC observed	Notes
N/A						

* Carrier, Catching, Dive, Farm, Inspection, Support, Towing, Other.

ICCAT ROP-BFT 2023



**Observer Deployment Final Report
Deployment on Purse Seine Vessel**

Deployment Request Number: 000LY092	
Vessel Name	
Vessel ICCAT Ref. No.	
Vessel Flag:	Libya
Vessel Operating Company	
JFO number (N/A if not applicable)	2023/24
JFO catch Allocation Key (N/A if not applicable)	8,333333333
Observer Name	PIZZO Luigi
Observer ICCAT ID No	282
Signature	

Deployment details

Activity	Date from (dd/mm/yyyy)	Date to (dd/mm/yyyy)	Comment
Briefing	04/05/2023		Torre del Greco
Date of departure	24/05/2023		
Arrival in port	23/05/2023		MARSAXLOKK
Embarkation	26/05/2023		
Request dates	24/05/2023	01/07/2023	
Monitoring dates	26/05/2023	27/06/2023	
Disembarkation	27/06/2023		
Depart port	27/06/2023		VALLETTA
Return home	28/06/2023		
Debriefing	29/06/2023	30/06/2023	Naples

1. Summary of all fishing activities

Table 1: Summary of all Fishing operations

Fishing Op #*	Operation Type**	Date***	Time****		Position*****		Operation monitored by observer (Yes / No)	Fish caught (Alive / Dead / Both / No)	Transfer operation carried out (Yes / No)	N° of transfer operations (excluding voluntary or control)	N° of voluntary and/or control operations	Bycatch landed or observed (Yes / No)	Fish released (Yes / No)*****
			Start	End	Lat	Long							
1	JFO	01/06/2023	13:15	13:35	33,5	14,48	Yes	Alive	Yes	1	0	No	No
2	JFO	02/06/2023	07:40	08:05	33,63	14,42	Yes	Both	Yes	1	0	No	No
3	JFO	08/06/2023	19:25	19:50	34,15	14,6	Yes	Both	Yes	1	0	No	No
4	JFO	10/06/2023	15:00	15:30	34,23	14,55	Yes	Both	Yes	1	0	No	No
5	JFO	18/06/2023	15:30	15:50	33,43	13,5	Yes	Alive	Yes	1	0	No	No
6	JFO	20/06/2023	19:12	19:40	34,35	13,45	Yes	Both	Yes	1	0	No	No
7	JFO	22/06/2023	10:50	11:35	33,45	13,65	Yes	No	No	0	0	No	No
8	JFO	22/06/2023	19:00	19:30	33,53	13,62	Yes	Both	Yes	1	0	No	No
9	JFO	23/06/2023	10:30	10:55	33,57	13,6	Yes	No	No	0	0	No	Yes
10	JFO	23/06/2023	15:10	15:40	33,5	13,57	Yes	Both	Yes	2	0	No	No

* Fishing operation number: Unique identification field linked to the deployment data set

** Standard Operation / JFO

*** Date as recorded by the observer

**** Time as recorded by the observer

***** Position as recorded by the observer

***** Following a release order

2. Summary of Prior-Transfer Notification, Transfer Authorisation and Release Order records

Table 2: Vessel records of Prior-transfer Notification, Transfer Authorisation and Release Orders.

Fishing Op #*	Prior-Transfer Notification			Transfer Authorisation		Release order			
	BFT #	BFT kg	Verification**	Authorisation. Number	Verification**	Ref. Number	BFT #	BFT kg	Verification**
1	1000	100000	e-copy Control Documents	LBY-2023/AUT/401	e-copy Control Documents	N/A	N/A	N/A	N/A
2	200	200000	e-copy Control Documents	LBY-2023/AUT/402	e-copy Control Documents	N/A	N/A	N/A	N/A
3	1000	100000	e-copy Control Documents	LBY-2023/AUT/405	e-copy Control Documents	N/A	N/A	N/A	N/A
4	1100	90000	e-copy Control Documents	LBY -2023-AUT-407	e-copy Control Documents	N/A	N/A	N/A	N/A
5	1200	130000	e-copy Control Documents	LBY-2023/AUT/411	e-copy Control Documents	N/A	N/A	N/A	N/A
6	1400	140000	e-copy Control Documents	LBY-2023/AUT/412	e-copy Control Documents	N/A	N/A	N/A	N/A
8	2500	250000	e-copy Control Documents	LBY-2023/AUT/414	e-copy Control Documents	N/A	N/A	N/A	N/A
10	1600	150000	e-copy Control Documents	LBY-2023/AUT/415	e-copy Control Documents	N/A	N/A	N/A	N/A

* Fishing operation numbers as in Table 1.

** Verification Types: Hardcopy/e-copy control record or verbal confirmation from vessel master

3. Summary of Release Operations

Table 3: Summary of all Release operations

Fishing Op #*	Release Op #	Start		Position		Operation monitored by observer (Yes / No)	Release before or after transfer
		Date	Time	Latitude	Longitude		
N/A							

* Fishing operation as per Table 1.

** Date and time as recorded by the observer

*** Position as recorded by the observer

Table 4: Vessel and Observer estimates for released bluefin tuna

Release Op #*	Vessel estimate**			Release report		
	Estimate of amount released recorded by the vessel (Yes / No)	#	Kg	Release report produced (Yes / No)	Release report document #	Release report validated by observer (Yes / No)
N/A						

* Release operation as per Table 3

** As recorded in the release report

4. Summary of Transfer Activities

Table 5: Transfer Activities

Fishing Op #*	Transfer Op #	Start**		Position***		Towing Vessel Name	Towing Vessel ICCAT #	Towing Cage #	Operation monitored by observer (Yes / No)	ITD Signed by Obs. (Yes / No)
		Date	Time	Lat	Long					
1	1	01/06/2023	16:16	33,5	14,48333333			EU.MLT-024-XXX	Yes	Yes
2	2	02/06/2023	13:57	33,63333333 3	14,41666667			EU.MLT-025-XXX	Yes	Yes
3	3	09/06/2023	07:16	34,15	14,61666667			EU.MLT-027-XXX	Yes	Yes
4	4	10/06/2023	19:04	34,23333333 3	14,55			EU.MLT-045-XXX	Yes	Yes
5	5	19/06/2023	07:00	33,4	13,56666667			EU.MLT-030-XXX	Yes	Yes
6	6	21/06/2023	07:20	34,4	13,43333333			EU.MLT-031-XXX	Yes	Yes
8	7	23/06/2023	08:05	33,61666666 7	13,61666667			EU.MLT-026-XXX	Yes	Yes
10	8	23/06/2023	18:00	33,51666666 7	13,23333333			EU.MLT-044-XXX	Yes	Yes
10	9	24/06/2023	08:40	33,51666666 7	13,23333333			EU.MLT-026-XXX	Yes	Yes

* Fishing operation as per Table 1.

** Date and time as recorded by the observer

*** Position as recorded by the observer

Table 5a: Voluntary and/or Control Transfer Activities

Transfer Op #*	Voluntary / Control Transfer Op #	Type (Voluntary or Control)	Start**		Position***		Receiving Vessel Name	Receiving Vessel ICCAT #	Receiving Cage #	Operation monitored by observer (Yes / No)	ITD Signed by Obs. (Yes / No)
			Date	Time	Lat	Long					
N/A											

* Transfer operation as per Table 5.

** Date and time as recorded by the observer

*** Position as recorded by the observer

Table 6: Video records used to estimate the number of fish transferred.

Fishing Op #*	Transfer Op #**	Voluntary or Control Transfer Op #***	Transfer recorded by Video camera (Yes / No)	Video Quality****	Estimate of amount of BFT based on video (Yes / No)	Cage seals placed on door (Yes / No)	Cage seal identification numbers
1	1	0	Yes	4	Yes	No	N/A
2	2	0	Yes	4	Yes	No	N/A
3	3	0	Yes	2	Yes	No	N/A
4	4	0	Yes	4	Yes	No	N/A
5	5	0	Yes	4	Yes	No	N/A
6	6	0	Yes	4	Yes	No	N/A
8	7	0	Yes	5	Yes	No	N/A
10	8	0	Yes	4	Yes	No	N/A
10	9	0	Yes	5	Yes	No	N/A

* Fishing operation as per Table 1.

** Transfer operations as per Table 5.

*** Voluntary/Control transfer operation as per table 5a

**** Rated from 1 to 5 (1 = very poor; 2 = poor, 3 = average; 4= good 5 = excellent)

Table 7: Vessel and Observer estimates transferred tuna

Fishing Op #*	Transfer Op #**	Voluntary or Control Transfer Op #***	Vessel Estimate****		Observer Estimate	
			#	kg	#	kg
1	1	0	550	66000	597	N/A
2	2	0	2052	266370	2172	N/A
3	3	0	1860	204600	1948	N/A
4	4	0	2208	220800	2252	N/A
5	5	0	1524	198120	1552	N/A
6	6	0	648	77760	672	N/A
7	0	0	0	0	0	N/A
8	7	0	2316	277920	2428	N/A
9	0	0	0	0	0	N/A
10	8	0	1740	171780,404	1733	N/A
10	9	0	1740	171780,404	1733	N/A

* Fishing operation as per Table 1.

** Transfer operations as per Table 5.

*** Control/Voluntary transfer operation as per table 5a

**** As recorded in the ITD

The observer was not able to estimate the weight of the transferred tuna.

5. Vessel and Observer Estimate for Total Catch of BFT

Table 8: Total catch records for bluefin tuna

Fishing Op #*	BFT	Vessel Catch Record**		Observer Catch Record		Fishing Logbook reference #	BCD reference #	ITD reference #
		# (n)	Wt (kg)	# (n)	Wt (kg)			
1	Live fish	550	66.000	597	N/A	252+253	LBY23900001	LBY-2023-401-ITD
	Dead fish	0	0	0	N/A	252+253	LBY23900001	LBY-2023-401-ITD
2	Live fish	2049	266.370	2172	N/A	254 + 255	LY23900002	LBY-2023/402/ITD
	Dead fish	3	390	3	N/A	254 + 255	LY23900002	LBY-2023/402/ITD
3	Live fish	1859	204.550	1948	N/A	262+ 263	LY23900004	LBY-2023-405-ITD
	Dead fish	1	50	1	N/A	262+ 263	LY23900004	LBY-2023-405-ITD
4	Live fish	2206	220.700	2252	N/A	266 + 267	LY23900007	LBY-2023-407-ITD
4	Dead fish	2	100	2	N/A	266 + 267	LY23900007	LBY-2023-407-ITD
5	Live fish	1524	198.120	1552	N/A	726 + 727	LY23900015	LBY-2023-411-ITD
5	Dead fish	0	0	0	N/A	726 + 727	LY23900015	LBY-2023-411-ITD
6	Live fish	647	77.710	672	N/A	728 + 729	LY23900016	LBY-2023-412-ITD
6	Dead fish	1	50	1	N/A	728 + 729	LY23900016	LBY-2023-412-ITD
8	Live fish	2311	277.620	2428	N/A	732 + 733	LY23900018	LBY-2023-414-ITD
8	Dead fish	5	300	5	N/A	732 + 733	LY23900018	LBY-2023-414-ITD
10	Live fish	1733	171.080	1733	N/A	735 + 736	LY23900019	LBY-2023-415-ITD/1 + LBY-2023-415-ITD/2
10	Dead fish	7	700	7	N/A	735 + 736	LY23900019	LBY-2023-415-ITD/1 + LBY-2023-415-ITD/2

* Fishing operation as per Table 1.

** As recorded in the eBCD

Table 9: Records of catches allocated to the vessel by JFO

Date	Fishing Logbook #	Allocated catch*		Catching Vessel Name	Catching Vessel Name ICCAT #
		#	Kg		
01/06/2023	252 + 253	46	5500		
02/06/2023	254 + 255	168	21840		
05/06/2023	257 + 258	66	6509		
08/06/2023	260 + 261	70	3570		
08/06/2023	262 + 263	154	17000		
10/06/2023	264 + 265	45	4950		
10/06/2023	266 + 267	182	18300		
11/06/2023	268 + 269	57	7068		
12/06/2023	270 + 271	81	8424		
14/06/2023	273 + 274	306	11628		
18/06/2023	726 + 727	127	16510		
20/06/2023	728 + 729	53	6430		
21/06/2023	730 + 731	17	2040		
22/06/2023	732 + 733	188	22860		
23/06/2023	735 + 736	138	14448,367		

* As recorded in the logbook

6. By-catch / Other Species Records

Table 10: Catches of other species.

Fishing Op #*	Species**	Discarded		Recorded in logbook	Retained		Recorded in logbook	Released alive from net	Observed in transfer video
		#	kg		#	kg			
N/A									

* Fishing operation as per Table 1.

** Three letter FAO species Code

7. Checklist of requirements under ICCAT conservation and management measures

Table 11. Summary of potential non-compliances

Potential Non-compliance Event	Operation type and number*
N/A	

*
Fishing operations as per Table 1.
Release operations as per Table 3.
Transfer operations as per Table 5.
Voluntary / control transfer operations as per Table 5a.

8. Summary of sampling performed

Table 12. Summary of sampling performed

Fishing Op #*	Number of fish measured for Length	Number of fish measured for Weight	Number of biological samples collected	Number of tagged BFT
N/A				

* Fishing operation as per Table 1

Table 13. Summary of tag recoveries and samples taken

Fishing op #*	Type of tag	Tag number/s	Length	Length type**	Weight	Weight type***	Biological Sample Collected	Sample type
N/A								

** Fishing operation as per Table 1

** SFL – Straight forked length / CFL – Curved fork length

*** WHO - Whole / GG - Gilled & Gutted / DR - Dressed. Gilled and gutted with head off / FL - Fillet / RD - Round. Fins removed. Otherwise whole / OT - Others

Appendix 1: Potential non-compliant and vessel of interest Vessel sightings

Table 14. Details of vessel sightings

		Flag	IRCS.	Role*	PNC observed	Notes
		EU.Malta		Towing	No	Involved in Tranfer Operation #02
		EU.Malta		Towing	No	Involved in Tranfer Operation #01
		EU.Italy		Towing	No	involved in Tranfer Operation #02
		Libya		Towing	No	involved in tranfer operation 4
		EU.Malta		Towing	No	involved in tranfer operation 5
		EU.Malta		Towing	No	N/A
		EU.Malta		Towing	No	involved il Tranfer operation number 7
		EU.Malta		Towing	No	Involved in TOP 08
		EU.Malta		Towing	No	involved in TOP 09
		Turkiye		Catching		N/A

* Carrier, Catching, Dive, Farm, Inspection, Support, Towing, Other.

ICCAT ROP-BFT 2023



**Observer Deployment Final Report
Deployment on Purse Seine Vessel**

Deployment Request Number: <u>000LY093</u>	
Vessel Name	
Vessel ICCAT Ref. No.	
Vessel Flag:	Libya
Vessel Operating Company	
JFO number (N/A if not applicable)	2023-25
JFO catch Allocation Key (N/A if not applicable)	33.33
Observer Name	Rauf Berkay Eryericer
Observer ICCAT ID No	375
Signature	

Deployment details

Activity	Date from (dd/mm/yyyy)	Date to (dd/mm/yyyy)	Comment
Briefing	12/05/2023		Ankara, Türkiye
Date of departure	06/06/2023		
Arrival in port	06/06/2023		Antalya, Türkiye
Embarkation	08/06/2023		
Request dates	06/06/2023	26/06/2023	
Monitoring dates	06/06/2023	14/06/2023	
Disembarkation	14/06/2023		
Depart port	14/06/2023		Antalya, Türkiye
Return home	14/06/2023		
Debriefing	20/06/2023		Ankara, Türkiye

The observer embarked and disembarked the vessel by at-sea transfer with the vessel AL-MUSTAKBEL(AT000LBY00085)

1. Summary of all fishing activities

Table 1: Summary of all Fishing operations

Fishing Op #*	Operation Type**	Date***	Time****		Position*****		Operation monitored by observer (Yes / No)	Fish caught (Alive / Dead / Both / No)	Transfer operation carried out (Yes / No)	N° of transfer operations (excluding voluntary or control)	N° of voluntary and/or control operations	Bycatch landed or observed (Yes / No)	Fish released (Yes / No)*****
			Start	End	Lat	Long							
N/A													

* Fishing operation number: Unique identification field linked to the deployment data set

** Standard Operation / JFO

*** Date as recorded by the observer

**** Time as recorded by the observer

***** Position as recorded by the observer

***** Following a release order

There were no fishing operations during the deployment period.

2. Summary of Prior-Transfer Notification, Transfer Authorisation and Release Order records

Table 2: Vessel records of Prior-transfer Notification, Transfer Authorisation and Release Orders.

Fishing Op #*	Prior-Transfer Notification			Transfer Authorisation		Release order			
	BFT #	BFT kg	Verification**	Authorisation. Number	Verification**	Ref. Number	BFT #	BFT kg	Verification**
N/A									

* Fishing operation numbers as in Table 1.

** Verification Types: Hardcopy/e-copy control record or verbal confirmation from vessel master

There were no prior-transfer notifications sent nor transfer authorisations and release orders received.

3. Summary of Release Operations

Table 3: Summary of all Release operations

Fishing Op #*	Release Op #	Start		Position		Operation monitored by observer (Yes / No)	Release before or after transfer (Before / After)
		Date	Time	Latitude	Longitude		
N/A							

* Fishing operation as per Table 1.

** Date and time as recorded by the observer

*** Position as recorded by the observer

There were no release operations during the deployment period.

Table 4: Vessel estimates for released bluefin tuna

Release Op #*	Vessel estimate**			Release report		
	Estimate of amount released recorded by the vessel (Yes / No)	#	Kg	Release report produced (Yes / No)	Release report document #	Release report validated by observer (Yes / No)
N/A						

* Release operation as per Table 3

** As recorded in the release report

4. Summary of Transfer Activities

Table 5: Transfer Activities

Fishing Op #*	Transfer Op #	Start**		Position***		Towing Vessel Name	Towing Vessel ICCAT #	Towing Cage #	Operation monitored by observer (Yes / No)	ITD Signed by Obs. (Yes / No)
		Date	Time	Lat	Long					
N/A										

* Fishing operation as per Table 1.

** Date and time as recorded by the observer

*** Position as recorded by the observer

There were no transfer operations during the deployment period.

Table 5a: Voluntary and/or Control Transfer Activities

Transfer Op #*	Voluntary / Control Transfer Op #	Type (Voluntary or Control)	Start**		Position***		Receiving Vessel Name	Receiving Vessel ICCAT #	Receiving Cage #	Operation monitored by observer (Yes / No)	ITD Signed by Obs. (Yes / No)
			Date	Time	Lat	Long					
N/A											

* Transfer operation as per Table 5.

** Date and time as recorded by the observer

*** Position as recorded by the observer

Table 6: Video records used to estimate the number of fish transferred.

Fishing Op #*	Transfer Op #**	Voluntary or Control Transfer Op #***	Transfer recorded by Video camera (Yes / No)	Video Quality****	Estimate of amount of BFT based on video (Yes / No)	Cage seals placed on door (Yes / No)	Cage seal identification numbers
N/A							

* Fishing operation as per Table 1.

** Transfer operations as per Table 5.

*** Voluntary/Control transfer operation as per table 5a

**** Rated from 1 to 5 (1 = very poor; 2 = poor, 3 = average; 4= good 5 = excellent)

Table 7: Vessel and Observer estimates transferred tuna

Fishing Op #*	Transfer Op #**	Voluntary or Control Transfer Op #***	Vessel Estimate****		Observer Estimate	
			#	kg	#	kg
N/A						

* Fishing operation as per Table 1.

** Transfer operations as per Table 5.

*** Control/Voluntary transfer operation as per table 5a

**** As recorded in the ITD

5. Vessel and Observer Estimate for Total Catch of BFT

Table 8: Total catch records for bluefin tuna

Fishing Op #*	BFT	Vessel Catch Record**		Observer Catch Record		Fishing Logbook reference #	BCD reference #	ITD reference #
		# (n)	Wt (kg)	# (n)	Wt (kg)			
N/A	Live fish							
	Dead fish							

* Fishing operation as per Table 1.

** As recorded in the eBCD

Table 9: Records of catches allocated to the vessel by JFO

Date	Fishing Logbook #	Allocated catch*		Catching Vessel Name	Catching Vessel Name ICCAT #
		#	Kg		
12/06/2023	000796	1000	65000.424		
13/06/2023	000798	194	20332.466		
13/06/2023	000797	312	23332.819		
14/06/2023	000799	500	60001.058		

* As recorded in the logbook

6. By-catch / Other Species Records

Table 10: Catches of other species.

Fishing Op #*	Species**	Discarded		Retained		Released alive from net	Observed in transfer video	Recorded in logbook***
		#	kg	#	kg			
N/A								

* Fishing operation as per Table 1.

** Three letter FAO species Code

*** In line with Rec. 22-12, all interactions with sea turtles must be reported.

No bycatch observed-

7. Checklist of requirements under ICCAT conservation and management measures

Table 11. Summary of potential non-compliances

Potential Non-compliance Event	Operation type and number*
	N/A
N/A	

* Fishing operations as per Table 1.
Release operations as per Table 3.
Transfer operations as per Table 5.
Voluntary / control transfer operations as per Table 5a.
No PNCs observed.

8. Summary of sampling performed

Table 12. Summary of sampling performed

Fishing Op #*	Number of fish measured for Length	Number of fish measured for Weight	Number of biological samples collected	Number of tagged BFT
N/A				

* Fishing operation as per Table 1
No sampling performed.

Table 13. Summary of tag recoveries

Fishing op #*	Type of tag**	Tag number/s	Skin state***	Length	Length type****	Weight	Weight type*****	Biological Sample Collected (Yes/No)	Sample type*****
N/A									

* Fishing operation as per Table 1

** Single spaghetti tag, double spaghetti tag, electronic archival tag, acoustic tag

*** Clean insertion, infected skin or other

**** SFL – Straight forked length / CFL – Curved fork length

***** Weight measures are round weight: weight of the whole fish (RWT); gutted weight: weight without guts and gonads (GWT); gutted and gilled: weight without guts, gonads and gills (GGWT); gutted gilled and tailed: weight without guts, gonads, gills and tail (GGTWT); and dressed weight: weight of fish gutted, head and tail off (DWT). Other, please describe.

***** Fin clip (genetic), muscle tissue (genetic) and/or dorsal fin ray (ageing)

No tags recovered.

Appendix 1: Potential non-compliant and vessel of interest Vessel sightings

Table 14. Details of vessel sightings

Vessel Name	ICCAT #	Flag	IRCS.	Role*	PNC observed	Notes
		Libya		Catching	No	Transfer to the Al Bahr Hader on 8th of June and transfer from Al Bahr Hader on 14/06

* Carrier, Catching, Dive, Farm, Inspection, Support, Towing, Other.

ICCAT ROP-BFT 2023**Observer Deployment Final Report
Deployment on Purse Seine Vessel**

Deployment Request Number: <u>000LY094</u>	
Vessel Name	
Vessel ICCAT Ref. No.	
Vessel Flag:	Libya
Vessel Operating Company	
JFO number (N/A if not applicable)	2023-25
JFO catch Allocation Key (N/A if not applicable)	33.33
Observer Name	Ahmet KELESOGLU
Observer ICCAT ID No	648
Signature	

Deployment details

Activity	Date from (dd/mm/yyyy)	Date to (dd/mm/yyyy)	Comment
Briefing	11/05/2023		Ankara, Türkiye
Date of departure	06/06/2023		
Arrival in port	06/06/2023		Antalya, Türkiye
Embarkation	08/06/2023		
Request dates	06/06/2023	26/06/2023	
Monitoring dates	08/06/2023	14/06/2023	
Disembarkation	14/06/2023		
Depart port	14/06/2023		Antalya, Türkiye
Return home	15/06/2023		
Debriefing	21/06/2023	22/06/2023	Ankara, Türkiye

The observer embarked and disembarked the vessel by at-sea transfer with the vessel AL-MUSTAKBEL(AT000LBY00085)

1. Summary of all fishing activities

Table 1: Summary of all Fishing operations

Fishing Op #*	Operation Type**	Date***	Time****		Position*****		Operation monitored by observer (Yes / No)	Fish caught (Alive / Dead / Both / No)	Transfer operation carried out (Yes / No)	N° of transfer operations (excluding voluntary or control)	N° of voluntary and/or control operations	Bycatch landed or observed (Yes / No)	Fish released (Yes / No)*****
			Start	End	Lat	Long							
1	JFO	12/06/2023	14:26	16:21	36.18	31.96	Yes	No	No	0	0	No	No
2	JFO	13/06/2023	10:30	11:00	36.36	31.67	Yes	Alive	Yes	1	0	No	No
3	JFO	14/06/2023	07:18	07:40	36.5	31.41	Yes	Alive	Yes	1	0	No	No

* Fishing operation number: Unique identification field linked to the deployment data set

** Standard Operation / JFO

*** Date as recorded by the observer

**** Time as recorded by the observer

***** Position as recorded by the observer

***** Following a release order

2. Summary of Prior-Transfer Notification, Transfer Authorisation and Release Order records

Table 2: Vessel records of Prior-transfer Notification, Transfer Authorisation and Release Orders.

Fishing Op #*	Prior-Transfer Notification			Transfer Authorisation		Release order			
	BFT #	BFT kg	Verification**	Authorisation. Number	Verification**	Ref. Number	BFT #	BFT kg	Verification**
2	582	70000	Hardcopy	LBY-2023/AUT/503	Hardcopy				
3	1500	180002	Hardcopy	LBY-2023/AUT/504	Hardcopy				

* Fishing operation numbers as in Table 1.

** Verification Types: Hardcopy/e-copy control record or verbal confirmation from vessel master

3. Summary of Release Operations

Table 3: Summary of all Release operations

Fishing Op #*	Release Op #	Start		Position		Operation monitored by observer (Yes / No)	Release before or after transfer (Before / After)
		Date	Time	Latitude	Longitude		
N/A							

* Fishing operation as per Table 1.

** Date and time as recorded by the observer

*** Position as recorded by the observer

There were no release operations during the deployment period.

Table 4: Vessel estimates for released bluefin tuna

Release Op #*	Vessel estimate**			Release report		
	Estimate of amount released recorded by the vessel (Yes / No)	#	Kg	Release report produced (Yes / No)	Release report document #	Release report validated by observer (Yes / No)
N/A						

* Release operation as per Table 3

** As recorded in the release report

4. Summary of Transfer Activities

Table 5: Transfer Activities

Fishing Op #*	Transfer Op #	Start**		Position***		Towing Vessel Name	Towing Vessel ICCAT #	Towing Cage #	Operation monitored by observer (Yes / No)	ITD Signed by Obs. (Yes / No)
		Date	Time	Lat	Long					
2	1	13/06/2023	12:32	36.35	31.67			TUR-xxx-2023-021	Yes	Yes
3	2	14/06/2023	07:48	36.483	31.4			TUR-xxx-2023-021	Yes	Yes

** Date and time as recorded by the observer

*** Position as recorded by the observer

Table 5a: Voluntary and/or Control Transfer Activities

Transfer Op #*	Voluntary / Control Transfer Op #	Type (Voluntary or Control)	Start**		Position***		Receiving Vessel Name	Receiving Vessel ICCAT #	Receiving Cage #	Operation monitored by observer (Yes / No)	ITD Signed by Obs. (Yes / No)
			Date	Time	Lat	Long					
N/A											

* Transfer operation as per Table 5.

** Date and time as recorded by the observer

*** Position as recorded by the observer

There were no voluntary nor control transfer operations during the deployment period.

Table 6: Video records used to estimate the number of fish transferred.

Fishing Op #*	Transfer Op #**	Voluntary or Control Transfer Op #***	Transfer recorded by Video camera (Yes / No)	Video Quality****	Estimate of amount of BFT based on video (Yes / No)	Cage seals placed on door (Yes / No)	Cage seal identification numbers
2	1		Yes	4	Yes	No	N/A
3	2		Yes	4	Yes	No	N/A

* Fishing operation as per Table 1.

** Transfer operations as per Table 5.

*** Voluntary/Control transfer operation as per table 5a

**** Rated from 1 to 5 (1 = very poor; 2 = poor, 3 = average; 4= good 5 = excellent)

Table 7: Vessel and Observer estimates transferred tuna

Fishing Op #*	Transfer Op #**	Voluntary or Control Transfer Op #***	Vessel Estimate****		Observer Estimate	
			#	kg	#	kg
2	1		582	69998	602	
3	2		1500	180002	1420	

* Fishing operation as per Table 1.

** Transfer operations as per Table 5.

*** Control/Voluntary transfer operation as per table 5a

**** As recorded in the ITD

The observer was not able to estimate the weight of the transferred tuna.

5. Vessel and Observer Estimate for Total Catch of BFT

Table 8: Total catch records for bluefin tuna

Fishing Op #*	BFT	Vessel Catch Record**		Observer Catch Record		Fishing Logbook reference #	BCD reference #	ITD reference #
		# (n)	Wt (kg)	# (n)	Wt (kg)			
1	Live fish	0	0	0	0	000818		
	Dead fish	0	0	0	0			
2	Live fish	582	69998	602		000823	LY23900012	LBY-2023/503/ITD
	Dead fish	582	69998	0	0			
3	Live fish	1500	180002	1420		000824	LY23900013	LBY2023/504/ITD
	Dead fish	0	0	0	0			

* Fishing operation as per Table 1.

** As recorded in the eBCD

Table 9: Records of catches allocated to the vessel by JFO

Date	Fishing Logbook #	Allocated catch*		Catching Vessel Name	Catching Vessel Name ICCAT #
		#	Kg		
12/06/2023	000818	1000	65000.424		
13/06/2023	000823	194	23332.819		
13/06/2023	000823	313	20333.466		
14/06/2023	000824	500	60001.058		

* As recorded in the logbook

6. By-catch / Other Species Records

Table 10: Catches of other species.

Fishing Op #*	Species**	Discarded		Retained		Released alive from net	Observed in transfer video	Recorded in logbook***
		#	kg	#	kg			
N/A								

* Fishing operation as per Table 1.

** Three letter FAO species Code

*** In line with Rec. 22-12, all interactions with sea turtles must be reported.

There was no bycatch observed during the deployment period.

7. Checklist of requirements under ICCAT conservation and management measures

Table 11. Summary of potential non-compliances

Potential Non-compliance Event	Operation type and number*
	N/A
N/A	

* Fishing operations as per Table 1.
Release operations as per Table 3.
Transfer operations as per Table 5.
Voluntary / control transfer operations as per Table 5a.
There were no PNCs observed during the deployment period.

8. Summary of sampling performed

Table 12. Summary of sampling performed

Fishing Op #*	Number of fish measured for Length	Number of fish measured for Weight	Number of biological samples collected	Number of tagged BFT
N/A				

* Fishing operation as per Table 1
There was no sampling performed during the deployment period.

Table 13. Summary of tag recoveries

Fishing op #*	Type of tag**	Tag number/s	Skin state***	Length	Length type****	Weight	Weight type*****	Biological Sample Collected (Yes/No)	Sample type*****
N/A									

* Fishing operation as per Table 1
 ** Single spaghetti tag, double spaghetti tag, electronic archival tag, acoustic tag
 *** Clean insertion, infected skin or other
 **** SFL – Straight forked length / CFL – Curved fork length
 ***** Weight measures are round weight: weight of the whole fish (RWT); gutted weight: weight without guts and gonads (GWT); gutted and gilled: weight without guts, gonads and gills (GGWT); gutted gilled and tailed: weight without guts, gonads, gills and tail (GGTWT); and dressed weight: weight of fish gutted, head and tail off (DWT). Other, please describe.
 ***** Fin clip (genetic), muscle tissue (genetic) and/or dorsal fin ray (ageing).
 There were no tags recovered during the deployment period.

Appendix 1: Potential non-compliant and vessel of interest Vessel sightings

Table 14. Details of vessel sightings

Vessel Name	ICCAT #	Flag	IRCS.	Role*	PNC observed	Notes
		Türkiye		Towing		
		Türkiye		Support		
		Türkiye		Support		
		Libya		Catching	No	Transfer to the xxx on 08/07 and transfer from the xxx on 14/07

* Carrier, Catching, Dive, Farm, Inspection, Support, Towing, Other.

ICCAT ROP-BFT 2023



**Observer Deployment Final Report
Deployment on Purse Seine Vessel**

Deployment Request Number: <u>000LY095</u>	
Vessel Name	
Vessel ICCAT Ref. No.	
Vessel Flag:	Libya
Vessel Operating Company	
JFO number (N/A if not applicable)	2023-25
JFO catch Allocation Key (N/A if not applicable)	33.33
Observer Name	SAFAK FINDIK
Observer ICCAT ID No	655
Signature	

Deployment details

Activity	Date from (dd/mm/yyyy)	Date to (dd/mm/yyyy)	Comment
Briefing	09/05/2023		Ankara, Türkiye
Date of departure	06/06/2023		
Arrival in port	06/06/2023		Antalya, Türkiye
Embarkation	06/06/2023		
Request dates	06/06/2023	23/06/2023	
Monitoring dates	06/06/2023	14/06/2023	
Disembarkation	14/06/2023		
Depart port	14/06/2023		Antalya, Türkiye
Return home	15/06/2023		
Debriefing	21/06/2023	22/06/2023	Ankara, Türkiye

1. Summary of all fishing activities

Table 1: Summary of all Fishing operations

Fishing Op #*	Operation Type**	Date***	Time****		Position*****		Operation monitored by observer (Yes / No)	Fish caught (Alive / Dead / Both / No)	Transfer operation carried out (Yes / No)	N° of transfer operations (excluding voluntary or control)	N° of voluntary and/or control operations	Bycatch landed or observed (Yes / No)	Fish released (Yes / No)*****
			Start	End	Lat	Long							
1	JFO	12/06/2023	16:40	17:19	36.19	31.94	Yes	Alive	Yes	1	0	No	No
2	JFO	13/06/2023	09:28	09:59	36.34	31.72	Yes	Alive	Yes	1	0	No	No

* Fishing operation number: Unique identification field linked to the deployment data set

** Standard Operation / JFO

*** Date as recorded by the observer

**** Time as recorded by the observer

***** Position as recorded by the observer

***** Following a release order

2. Summary of Prior-Transfer Notification, Transfer Authorisation and Release Order records

Table 2: Vessel records of Prior-transfer Notification, Transfer Authorisation and Release Orders.

Fishing Op #*	Prior-Transfer Notification			Transfer Authorisation		Release order			
	BFT #	BFT kg	Verification**	Authorisation. Number	Verification**	Ref. Number	BFT #	BFT kg	Verification**
1	3000	195000	Hardcopy	LBY-2023/AUT/501	Hardcopy				
2	938	61000	Hardcopy	LBY-2023/AUT/502	Hardcopy				

* Fishing operation numbers as in Table 1.

** Verification Types: Hardcopy/e-copy control record or verbal confirmation from vessel master

3. Summary of Release Operations

Table 3: Summary of all Release operations

Fishing Op #*	Release Op #	Start		Position		Operation monitored by observer (Yes / No)	Release before or after transfer (Before / After)
		Date	Time	Latitude	Longitude		
N/A							

* Fishing operation as per Table 1.

** Date and time as recorded by the observer

*** Position as recorded by the observer

There were no release operations performed during the deployment period.

Table 4: Vessel estimates for released bluefin tuna

Release Op #*	Vessel estimate**			Release report		
	Estimate of amount released recorded by the vessel (Yes / No)	#	Kg	Release report produced (Yes / No)	Release report document #	Release report validated by observer (Yes / No)
N/A						

* Release operation as per Table 3

** As recorded in the release report

4. Summary of Transfer Activities

Table 5: Transfer Activities

Fishing Op #*	Transfer Op #	Start**		Position***		Towing Vessel Name	Towing Vessel ICCAT #	Towing Cage #	Operation monitored by observer (Yes / No)	ITD Signed by Obs. (Yes / No)
		Date	Time	Lat	Long					
1	1	12/06/2023	17:52	36.18333333	31.93333333			TUR-xxx-2023-024	Yes	Yes
2	2	13/06/2023	10:14	36.33333333	31.68333333			TUR-xxx-2023-024	Yes	Yes

* Fishing operation as per Table 1.

** Date and time as recorded by the observer

*** Position as recorded by the observer

Table 5a: Voluntary and/or Control Transfer Activities

Transfer Op #*	Voluntary / Control Transfer Op #	Type (Voluntary or Control)	Start**		Position***		Receiving Vessel Name	Receiving Vessel ICCAT #	Receiving Cage #	Operation monitored by observer (Yes / No)	ITD Signed by Obs. (Yes / No)
			Date	Time	Lat	Long					
N/A											

* Transfer operation as per Table 5.

** Date and time as recorded by the observer

*** Position as recorded by the observer

There were no voluntary nor control operations performed during the deployment period.

Table 6: Video records used to estimate the number of fish transferred.

Fishing Op #*	Transfer Op #**	Voluntary or Control Transfer Op #***	Transfer recorded by Video camera (Yes / No)	Video Quality****	Estimate of amount of BFT based on video (Yes / No)	Cage seals placed on door (Yes / No)	Cage seal identification numbers
1	1		Yes	5	Yes	No	N/A
2	2		Yes	4	Yes	No	N/A

* Fishing operation as per Table 1.

** Transfer operations as per Table 5.

*** Voluntary/Control transfer operation as per table 5a

**** Rated from 1 to 5 (1 = very poor; 2 = poor, 3 = average; 4= good 5 = excellent)

Table 7: Vessel and Observer estimates transferred tuna

Fishing Op #*	Transfer Op #**	Voluntary or Control Transfer Op #***	Vessel Estimate****		Observer Estimate	
			#	kg	#	kg
1	1		3000	195000	2800	
2	2		938	61000	880	

* Fishing operation as per Table 1.

** Transfer operations as per Table 5.

*** Control/Voluntary transfer operation as per table 5a

**** As recorded in the ITD

The observer was not able to estimate the weight of the transferred tuna.

5. Vessel and Observer Estimate for Total Catch of BFT

Table 8: Total catch records for bluefin tuna

Fishing Op #*	BFT	Vessel Catch Record**		Observer Catch Record		Fishing Logbook reference #	BCD reference #	ITD reference #
		# (n)	Wt (kg)	# (n)	Wt (kg)			
1	Live Fish	3000	195000	2800		1854	LY23900009	LBY-2023/501/ITD
	Dead Fish	0	0	0	0			
2	Live Fish	938	61000	880		1855	LY23900011	LBY-2023/502/ITD
	Dead Fish	0	0	0	0			

* Fishing operation as per Table 1.

** As recorded in the eBCD

Table 9: Records of catches allocated to the vessel by JFO

Date	Fishing Logbook #	Allocated catch*		Catching Vessel Name	Catching Vessel Name ICCAT #
		#	Kg		
12/06/2023	1854	1000	64999.152		
13/06/2023	1855	313	20333.68		
13/06/2023	1856	194	23332.362		
14/06/2023	1857	500	59999.884		

* As recorded in the logbook

6. By-catch / Other Species Records

Table 10: Catches of other species.

Fishing Op #*	Species**	Discarded		Retained		Released alive from net	Observed in transfer video	Recorded in logbook***
		#	kg	#	kg			
N/A								

* Fishing operation as per Table 1.

** Three letter FAO species Code

*** In line with Rec. 22-12, all interactions with sea turtles must be reported.

There was no bycatch observed.

7. Checklist of requirements under ICCAT conservation and management measures

Table 11. Summary of potential non-compliances

Potential Non-compliance Event	Operation type and number*
	N/A
N/A	

* Fishing operations as per Table 1.
Release operations as per Table 3.
Transfer operations as per Table 5.
Voluntary / control transfer operations as per Table 5a.
There were no PNCs observed.

8. Summary of sampling performed

Table 12. Summary of sampling performed

Fishing Op #*	Number of fish measured for Length	Number of fish measured for Weight	Number of biological samples collected	Number of tagged BFT
N/A				

* Fishing operation as per Table 1

Table 13. Summary of tag recoveries

Fishing op #*	Type of tag**	Tag number/s	Skin state***	Length	Length type****	Weight	Weight type*****	Biological Sample Collected (Yes/No)	Sample type*****
N/A									

* Fishing operation as per Table 1

** Single spaghetti tag, double spaghetti tag, electronic archival tag, acoustic tag

*** Clean insertion, infected skin or other

**** SFL – Straight forked length / CFL – Curved fork length

***** Weight measures are round weight: weight of the whole fish (RWT); gutted weight: weight without guts and gonads (GWT); gutted and gilled: weight without guts, gonads and gills (GGWT); gutted gilled and tailed: weight without guts, gonads, gills and tail (GGTWT); and dressed weight: weight of fish gutted, head and tail off (DWT). Other, please describe.

***** Fin clip (genetic), muscle tissue (genetic) and/or dorsal fin ray (ageing)

Appendix 1: Potential non-compliant and vessel of interest Vessel sightings

Table 14. Details of vessel sightings

Vessel Name	ICCAT #	Flag	IRCS.	Role*	PNC observed	Notes
		Türkiye		Towing	No	

* Carrier, Catching, Dive, Farm, Inspection, Support, Towing, Other.

ICCAT ROP-BFT 2023



**Observer Deployment Final Report
Deployment on Purse Seine Vessel**

Deployment Request Number: 000LY096	
Vessel Name	
Vessel ICCAT Ref. No.	
Vessel Flag:	Libya
Vessel Operating Company	
JFO number (N/A if not applicable)	2023-024
JFO catch Allocation Key (N/A if not applicable)	8,333333333
Observer Name	LOUNIS Lounes
Observer ICCAT ID No	918
Signature	

Deployment details

Activity	Date from (dd/mm/yyyy)	Date to (dd/mm/yyyy)	Comment
Briefing	13/05/2023		TIZI OUZOU ALGERIA
Date of departure	23/05/2023		
Arrival in port	23/05/2023		MARSAXLOKK
Embarkation	24/05/2023		
Request dates	24/05/2023	01/07/2023	
Monitoring dates	24/05/2023	27/06/2023	
Disembarkation	27/06/2023		
Depart port	28/06/2023		MARSAXLOKK
Return home	28/06/2023		
Debriefing	30/06/2023	30/06/2023	ALGER

1. Summary of all fishing activities

Table 1: Summary of all Fishing operations

Fishing Op #*	Operation Type**	Date***	Time****		Position*****		Operation monitored by observer (Yes / No)	Fish caught (Alive / Dead / Both / No)	Transfer operation carried out (Yes / No)	N° of transfer operations (excluding voluntary or control)	N° of voluntary and/or control operations	Bycatch landed or observed (Yes / No)	Fish released (Yes / No)*****
			Start	End	Lat	Long							
N/A													

* Fishing operation number: Unique identification field linked to the deployment data set

** Standard Operation / JFO

*** Date as recorded by the observer

**** Time as recorded by the observer

***** Position as recorded by the observer

***** Following a release order

2. Summary of Prior-Transfer Notification, Transfer Authorisation and Release Order records

Table 2: Vessel records of Prior-transfer Notification, Transfer Authorisation and Release Orders.

Fishing Op #*	Prior-Transfer Notification			Transfer Authorisation		Release order			
	BFT #	BFT kg	Verification**	Authorisation. Number	Verification**	Ref. Number	BFT #	BFT kg	Verification**
N/A									

* Fishing operation numbers as in Table 1.

** Verification Types: Hardcopy/e-copy control record or verbal confirmation from vessel master

3. Summary of Release Operations

Table 3: Summary of all Release operations

Fishing Op #*	Release Op #	Start		Position		Operation monitored by observer (Yes / No)	Release before or after transfer
		Date	Time	Latitude	Longitude		
N/A							

* Fishing operation as per Table 1.

** Date and time as recorded by the observer

*** Position as recorded by the observer

Table 4: Vessel and Observer estimates for released bluefin tuna

Release Op #*	Vessel estimate**			Release report		
	Estimate of amount released recorded by the vessel (Yes / No)	#	Kg	Release report produced (Yes / No)	Release report document #	Release report validated by observer (Yes / No)
N/A						

* Release operation as per Table 3

** As recorded in the release report

4. Summary of Transfer Activities

Table 5: Transfer Activities

Fishing Op #*	Transfer Op #	Start**		Position***		Towing Vessel Name	Towing Vessel ICCAT #	Towing Cage #	Operation monitored by observer (Yes / No)	ITD Signed by Obs. (Yes / No)
		Date	Time	Lat	Long					
N/A										

* Fishing operation as per Table 1.

** Date and time as recorded by the observer

*** Position as recorded by the observer

Table 5a: Voluntary and/or Control Transfer Activities

Transfer Op #*	Voluntary / Control Transfer Op #	Type (Voluntary or Control)	Start**		Position***		Receiving Vessel Name	Receiving Vessel ICCAT #	Receiving Cage #	Operation monitored by observer (Yes / No)	ITD Signed by Obs. (Yes / No)
			Date	Time	Lat	Long					
N/A											

* Transfer operation as per Table 5.

** Date and time as recorded by the observer

*** Position as recorded by the observer

Table 6: Video records used to estimate the number of fish transferred.

Fishing Op #*	Transfer Op #**	Voluntary or Control Transfer Op #***	Transfer recorded by Video camera (Yes / No)	Video Quality****	Estimate of amount of BFT based on video (Yes / No)	Cage seals placed on door (Yes / No)	Cage seal identification numbers
N/A							

* Fishing operation as per Table 1.

** Transfer operations as per Table 5.

*** Voluntary/Control transfer operation as per table 5a

**** Rated from 1 to 5 (1 = very poor; 2 = poor, 3 = average; 4= good 5 = excellent)

Table 7: Vessel and Observer estimates transferred tuna

Fishing Op #*	Transfer Op #**	Voluntary or Control Transfer Op #***	Vessel Estimate****		Observer Estimate	
			#	kg	#	kg
N/A						

* Fishing operation as per Table 1.

** Transfer operations as per Table 5.

*** Control/Voluntary transfer operation as per table 5a

**** As recorded in the ITD

The observer was not able to estimate the weight of the transferred tuna.

5. Vessel and Observer Estimate for Total Catch of BFT

Table 8: Total catch records for bluefin tuna

Fishing Op #*	BFT	Vessel Catch Record**		Observer Catch Record		Fishing Logbook reference #	BCD reference #	ITD reference #
		# (n)	Wt (kg)	# (n)	Wt (kg)			
N/A	Live fish							
	Dead fish							

* Fishing operation as per Table 1.

** As recorded in the eBCD

Table 9: Records of catches allocated to the vessel by JFO

Date	Fishing Logbook #	Allocated catch*		Catching Vessel Name	Catching Vessel Name ICCAT #
		#	Kg		
01/06/2023	000278-000279	46	5500		
02/06/2023	000279-000280	171	22230		
05/06/2023	000281-000282	66	6509		
08/06/2023	000285-000286	70	3570		
08/06/2023	000287-000291	155	17050		
10/06/2023	000290	45	4950		
10/06/2023	000292	184	18400		
11/06/2023	000295	57	7068		
12/06/2023	000297-000298	81	8424		
14/06/2023	000299-000300-000321	306	11628		
18/06/2023	000577	127	16510		
20/06/2023	000579	54	6480		
21/06/2023	000581-000582	17	2040		
22/06/2023	000583-000584	193	23160		
23/06/2023	000585-000586	145	15148,367		

* As recorded in the logbook

6. By-catch / Other Species Records

Table 10: Catches of other species.

Fishing Op #*	Species**	Discarded		Recorded in logbook	Retained		Recorded in logbook	Released alive from net	Observed in transfer video
		#	kg		#	kg			
N/A									

* Fishing operation as per Table 1.

** Three letter FAO species Code

7. Checklist of requirements under ICCAT conservation and management measures

Table 11. Summary of potential non-compliances

Potential Non-compliance Event	Operation type and number*
N/A	

* Fishing operations as per Table 1.
Release operations as per Table 3.
Transfer operations as per Table 5.
Voluntary / control transfer operations as per Table 5a.

8. Summary of sampling performed

Table 12. Summary of sampling performed

Fishing Op #*	Number of fish measured for Length	Number of fish measured for Weight	Number of biological samples collected	Number of tagged BFT
N/A				

* Fishing operation as per Table 1

Table 13. Summary of tag recoveries and samples taken

Fishing op #*	Type of tag	Tag number/s	Length	Length type**	Weight	Weight type***	Biological Sample Collected	Sample type
N/A								

** Fishing operation as per Table 1

** SFL – Straight forked length / CFL – Curved fork length

*** WHO - Whole / GG - Gilled & Gutted / DR - Dressed. Gilled and gutted with head off / FL - Fillet / RD - Round. Fins removed. Otherwise whole / OT - Others

Appendix 1: Potential non-compliant and vessel of interest Vessel sightings

Table 14. Details of vessel sightings

Vessel Name	ICCAT #	Flag	IRCS.	Role*	PNC observed	Notes
		Libya		Catching	No	N/A
		Tunisie		Catching	No	N/A
		EU.Malta		Auxiliary	No	N/A
		Tunisie		Catching	No	N/A
		EU.Malta		Catching	No	N/A
		Tunisie		Inspection	No	N/A
		Libya		Catching	No	N/A
		Libya		Catching	No	N/A
		Libya		Catching	No	N/A
		Tunisie		Catching	No	N/A
		EU.Malta		Auxiliary	No	N/A
		Tunisie		Catching	No	N/A

* Carrier, Catching, Dive, Farm, Inspection, Support, Towing, Other.

ICCAT ROP-BFT 2023



**Observer Deployment Final Report
Deployment on Purse Seine Vessel**

Deployment Request Number: 000LY097	
Vessel Name	
Vessel ICCAT Ref. No.	
Vessel Flag:	Libya
Vessel Operating Company	
JFO number (N/A if not applicable)	2023-024
JFO catch Allocation Key (N/A if not applicable)	8,333333333
Observer Name	ARHAB AZEDINE
Observer ICCAT ID No	958
Signature	

Deployment details

Activity	Date from (dd/mm/yyyy)	Date to (dd/mm/yyyy)	Comment
Briefing	13/05/2023		Hotel les 3 Roses Tizi-Ouzou Algerie
Date of departure	23/05/2023		
Arrival in port	23/05/2023		MARSAXLOKK
Embarkation	24/05/2023		
Request dates	24/05/2023	01/07/2023	
Monitoring dates	24/05/2023	27/06/2023	
Disembarkation	27/06/2023		
Depart port	28/06/2023		MARSAXLOKK
Return home	28/06/2023		
Debriefing	29/06/2023	29/06/2023	Hotel trois rose Algerie

1. Summary of all fishing activities

Table 1: Summary of all Fishing operations

Fishing Op #*	Operation Type**	Date***	Time****		Position*****		Operation monitored by observer (Yes / No)	Fish caught (Alive / Dead / Both / No)	Transfer operation carried out (Yes / No)	N° of transfer operations (excluding voluntary or control)	N° of voluntary and/or control operations	Bycatch landed or observed (Yes / No)	Fish released (Yes / No)*****
			Start	End	Lat	Long							
N/A													

* Fishing operation number: Unique identification field linked to the deployment data set

** Standard Operation / JFO

*** Date as recorded by the observer

**** Time as recorded by the observer

***** Position as recorded by the observer

***** Following a release order

2. Summary of Prior-Transfer Notification, Transfer Authorisation and Release Order records

Table 2: Vessel records of Prior-transfer Notification, Transfer Authorisation and Release Orders.

Fishing Op #*	Prior-Transfer Notification			Transfer Authorisation		Release order			
	BFT #	BFT kg	Verification**	Authorisation. Number	Verification**	Ref. Number	BFT #	BFT kg	Verification**
N/A									

* Fishing operation numbers as in Table 1.

** Verification Types: Hardcopy/e-copy control record or verbal confirmation from vessel master

3. Summary of Release Operations

Table 3: Summary of all Release operations

Fishing Op #*	Release Op #	Start		Position		Operation monitored by observer (Yes / No)	Release before or after transfer
		Date	Time	Latitude	Longitude		
N/A							

* Fishing operation as per Table 1.

** Date and time as recorded by the observer

*** Position as recorded by the observer

Table 4: Vessel and Observer estimates for released bluefin tuna

Release Op #*	Vessel estimate**			Release report		
	Estimate of amount released recorded by the vessel (Yes / No)	#	Kg	Release report produced (Yes / No)	Release report document #	Release report validated by observer (Yes / No)
N/A						

* Release operation as per Table 3

** As recorded in the release report

4. Summary of Transfer Activities

Table 5: Transfer Activities

Fishing Op #*	Transfer Op #	Start**		Position***		Towing Vessel Name	Towing Vessel ICCAT #	Towing Cage #	Operation monitored by observer (Yes / No)	ITD Signed by Obs. (Yes / No)
		Date	Time	Lat	Long					
N/A										

* Fishing operation as per Table 1.

** Date and time as recorded by the observer

*** Position as recorded by the observer

Table 5a: Voluntary and/or Control Transfer Activities

Transfer Op #*	Voluntary / Control Transfer Op #	Type (Voluntary or Control)	Start**		Position***		Receiving Vessel Name	Receiving Vessel ICCAT #	Receiving Cage #	Operation monitored by observer (Yes / No)	ITD Signed by Obs. (Yes / No)
			Date	Time	Lat	Long					
N/A											

* Transfer operation as per Table 5.

** Date and time as recorded by the observer

*** Position as recorded by the observer

Table 6: Video records used to estimate the number of fish transferred.

Fishing Op #*	Transfer Op #**	Voluntary or Control Transfer Op #***	Transfer recorded by Video camera (Yes / No)	Video Quality****	Estimate of amount of BFT based on video (Yes / No)	Cage seals placed on door (Yes / No)	Cage seal identification numbers
N/A							

* Fishing operation as per Table 1.

** Transfer operations as per Table 5.

*** Voluntary/Control transfer operation as per table 5a

**** Rated from 1 to 5 (1 = very poor; 2 = poor, 3 = average; 4= good 5 = excellent)

Table 7: Vessel and Observer estimates transferred tuna

Fishing Op #*	Transfer Op #**	Voluntary or Control Transfer Op #***	Vessel Estimate****		Observer Estimate	
			#	kg	#	kg
N/A						

* Fishing operation as per Table 1.

** Transfer operations as per Table 5.

*** Control/Voluntary transfer operation as per table 5a

**** As recorded in the ITD

The observer was not able to estimate the weight of the transferred tuna.

5. Vessel and Observer Estimate for Total Catch of BFT

Table 8: Total catch records for bluefin tuna

Fishing Op #*	BFT	Vessel Catch Record**		Observer Catch Record		Fishing Logbook reference #	BCD reference #	ITD reference #
		# (n)	Wt (kg)	# (n)	Wt (kg)			
N/A	Live fish							
	Dead fish							

* Fishing operation as per Table 1.

** As recorded in the eBCD

Table 9: Records of catches allocated to the vessel by JFO

Date	Fishing Logbook #	Allocated catch*		Catching Vessel Name	Catching Vessel Name ICCAT #
		#	Kg		
01/06/2023	000928-000929	46	5.500,00		
02/06/2023	000930-000931	171	22.230,00		
05/06/2023	000933	66	6.509,00		
08/06/2023	000934-000935	155	17.050,00		
08/06/2023	000936-000937	70	3.570,00		
10/06/2023	000938-000939	184	18.400,00		
10/06/2023	000940-000941	45	4.950,00		
11/06/2023	000942-000943	57	7.068,00		
12/06/2023	000944-000945	81	8.424,00		
14/06/2023	000946-000947	306	11.628,00		
18/06/2023	000948-000949	127	16.510,00		
20/06/2023	000601-000602	54	6.480,00		
21/06/2023	000603-000604	17	2.040,00		
22/06/2023	000604	193	23.160,00		
23/06/2023	000605-000606	145	15.148,00		

* As recorded in the logbook

6. By-catch / Other Species Records

Table 10: Catches of other species.

Fishing Op #*	Species**	Discarded		Recorded in logbook	Retained		Recorded in logbook	Released alive from net	Observed in transfer video
		#	kg		#	kg			
N/A									

* Fishing operation as per Table 1.

** Three letter FAO species Code

7. Checklist of requirements under ICCAT conservation and management measures

Table 11. Summary of potential non-compliances

Potential Non-compliance Event	Operation type and number*
N/A	

* Fishing operations as per Table 1.
Release operations as per Table 3.
Transfer operations as per Table 5.
Voluntary / control transfer operations as per Table 5a.

8. Summary of sampling performed

Table 12. Summary of sampling performed

Fishing Op #*	Number of fish measured for Length	Number of fish measured for Weight	Number of biological samples collected	Number of tagged BFT
N/A				

* Fishing operation as per Table 1

Table 13. Summary of tag recoveries and samples taken

Fishing op #*	Type of tag	Tag number/s	Length	Length type**	Weight	Weight type***	Biological Sample Collected	Sample type
N/A								

** Fishing operation as per Table 1

** SFL – Straight forked length / CFL – Curved fork length

*** WHO - Whole / GG - Gilled & Gutted / DR - Dressed. Gilled and gutted with head off / FL - Fillet / RD - Round. Fins removed. Otherwise whole / OT - Others

Appendix 1: Potential non-compliant and vessel of interest Vessel sightings

Table 14. Details of vessel sightings

Vessel Name	ICCAT #	Flag	IRCS.	Role*	PNC observed	Notes
	N/A	EU.Malta	N/A	N/A	N/A	INSPECTION

* Carrier, Catching, Dive, Farm, Inspection, Support, Towing, Other.

ICCAT ROP-BFT 2023



**Observer Deployment Final Report
Deployment on Purse Seine Vessel**

Deployment Request Number: 000LY098	
Vessel Name	
Vessel ICCAT Ref. No.	
Vessel Flag:	Libya
Vessel Operating Company	
JFO number (N/A if not applicable)	2023 - 024
JFO catch Allocation Key (N/A if not applicable)	8,333333333
Observer Name	PELACANI Renato
Observer ICCAT ID No	942
Signature	

Deployment details

Activity	Date from (dd/mm/yyyy)	Date to (dd/mm/yyyy)	Comment
Briefing	06/05/2023		Torre del Greco / Ercolano (NA)
Date of departure	24/05/2023		
Arrival in port	23/05/2023		ANCONA
Embarkation	24/05/2023		
Request dates	24/05/2023	27/06/2023	
Monitoring dates	24/05/2023	27/06/2023	
Disembarkation	27/06/2023		
Depart port	28/06/2023		VALLETTA
Return home	30/06/2023		
Debriefing	29/06/2023	29/06/2023	Napoli

1. Summary of all fishing activities

Table 1: Summary of all Fishing operations

Fishing Op #*	Operation Type**	Date***	Time****		Position*****		Operation monitored by observer (Yes / No)	Fish caught (Alive / Dead / Both / No)	Transfer operation carried out (Yes / No)	N° of transfer operations (excluding voluntary or control)	N° of voluntary and/or control operations	Bycatch landed or observed (Yes / No)	Fish released (Yes / No)*****
			Start	End	Lat	Long							
N/A													

* Fishing operation number: Unique identification field linked to the deployment data set

** Standard Operation / JFO

*** Date as recorded by the observer

**** Time as recorded by the observer

***** Position as recorded by the observer

***** Following a release order

2. Summary of Prior-Transfer Notification, Transfer Authorisation and Release Order records

Table 2: Vessel records of Prior-transfer Notification, Transfer Authorisation and Release Orders.

Fishing Op #*	Prior-Transfer Notification			Transfer Authorisation		Release order			
	BFT #	BFT kg	Verification**	Authorisation. Number	Verification**	Ref. Number	BFT #	BFT kg	Verification**
N/A									

* Fishing operation numbers as in Table 1.

** Verification Types: Hardcopy/e-copy control record or verbal confirmation from vessel master

3. Summary of Release Operations

Table 3: Summary of all Release operations

Fishing Op #*	Release Op #	Start		Position		Operation monitored by observer (Yes / No)	Release before or after transfer
		Date	Time	Latitude	Longitude		
N/A							

* Fishing operation as per Table 1.

** Date and time as recorded by the observer

*** Position as recorded by the observer

Table 4: Vessel and Observer estimates for released bluefin tuna

Release Op #*	Vessel estimate**			Release report		
	Estimate of amount released recorded by the vessel (Yes / No)	#	Kg	Release report produced (Yes / No)	Release report document #	Release report validated by observer (Yes / No)
N/A						

* Release operation as per Table 3

** As recorded in the release report

4. Summary of Transfer Activities

Table 5: Transfer Activities

Fishing Op #*	Transfer Op #	Start**		Position***		Towing Vessel Name	Towing Vessel ICCAT #	Towing Cage #	Operation monitored by observer (Yes / No)	ITD Signed by Obs. (Yes / No)
		Date	Time	Lat	Long					
N/A										

* Fishing operation as per Table 1.

** Date and time as recorded by the observer

*** Position as recorded by the observer

Table 5a: Voluntary and/or Control Transfer Activities

Transfer Op #*	Voluntary / Control Transfer Op #	Type (Voluntary or Control)	Start**		Position***		Receiving Vessel Name	Receiving Vessel ICCAT #	Receiving Cage #	Operation monitored by observer (Yes / No)	ITD Signed by Obs. (Yes / No)
			Date	Time	Lat	Long					
N/A											

* Transfer operation as per Table 5.

** Date and time as recorded by the observer

*** Position as recorded by the observer

Table 6: Video records used to estimate the number of fish transferred.

Fishing Op #*	Transfer Op #**	Voluntary or Control Transfer Op #***	Transfer recorded by Video camera (Yes / No)	Video Quality****	Estimate of amount of BFT based on video (Yes / No)	Cage seals placed on door (Yes / No)	Cage seal identification numbers
N/A							

* Fishing operation as per Table 1.

** Transfer operations as per Table 5.

*** Voluntary/Control transfer operation as per table 5a

**** Rated from 1 to 5 (1 = very poor; 2 = poor, 3 = average; 4= good 5 = excellent)

Table 7: Vessel and Observer estimates transferred tuna

Fishing Op #*	Transfer Op #**	Voluntary or Control Transfer Op #***	Vessel Estimate****		Observer Estimate	
			#	kg	#	kg
N/A						

* Fishing operation as per Table 1.

** Transfer operations as per Table 5.

*** Control/Voluntary transfer operation as per table 5a

**** As recorded in the ITD

The observer was not able to estimate the weight of the transferred tuna.

5. Vessel and Observer Estimate for Total Catch of BFT

Table 8: Total catch records for bluefin tuna

Fishing Op #*	BFT	Vessel Catch Record**		Observer Catch Record		Fishing Logbook reference #	BCD reference #	ITD reference #
		# (n)	Wt (kg)	# (n)	Wt (kg)			
N/A	Live fish							
	Dead fish							

* Fishing operation as per Table 1.

** As recorded in the eBCD

Table 9: Records of catches allocated to the vessel by JFO

Date	Fishing Logbook #	Allocated catch*		Catching Vessel Name	Catching Vessel Name ICCAT #
		#	Kg		
01/06/2023	000877-000878	550	66000		
02/06/2023	000879-000880	2052	266760		
05/06/2023	000881-000882	797	78100		
08/06/2023	000883-000884	1860	204600		
08/06/2023	000885-000886	840	42840		
10/06/2023	000887-000888	540	59400**		
10/06/2023	000889-000890	2208	220800		
11/06/2023	000891-000892	684	84816		
12/06/2023	000893-000894	972	101088		
14/06/2023	000895-000896	3672	139536		
18/06/2023	000897-000898	1524	198120		
20/06/2023	000899-000900	648	77760		
21/06/2023	000676-000677	204	24480		
22/06/2023	000678-000679	2316	277920		
23/06/2023	000680-000681	1740	181780		

* As recorded in the logbook

**The section intended to record the allocated quantities to each vessel of the JFO, didn't display the correct values calculated according to the allocation key of reference, but instead the whole catch (in terms of weight) was shown as allocated to every vessel.

6. By-catch / Other Species Records

Table 10: Catches of other species.

Fishing Op #*	Species**	Discarded		Recorded in logbook	Retained		Recorded in logbook	Released alive from net	Observed in transfer video
		#	kg		#	kg			
N/A									

* Fishing operation as per Table 1.

** Three letter FAO species Code

7. Checklist of requirements under ICCAT conservation and management measures

Table 11. Summary of potential non-compliances

Potential Non-compliance Event	Operation type and number*
FLBI Official Documentation - Incomplete and/or incorrect logbook information	OTH

* Fishing operations as per Table 1.
 Release operations as per Table 3.
 Transfer operations as per Table 5.
 Voluntary / control transfer operations as per Table 5a.

8. Summary of sampling performed

Table 12. Summary of sampling performed

Fishing Op #*	Number of fish measured for Length	Number of fish measured for Weight	Number of biological samples collected	Number of tagged BFT
N/A				

* Fishing operation as per Table 1

Table 13. Summary of tag recoveries and samples taken

Fishing op #*	Type of tag	Tag number/s	Length	Length type**	Weight	Weight type***	Biological Sample Collected	Sample type
N/A								

** Fishing operation as per Table 1

** SFL – Straight forked length / CFL – Curved fork length

*** WHO - Whole / GG - Gilled & Gutted / DR - Dressed. Gilled and gutted with head off / FL - Fillet / RD - Round. Fins removed. Otherwise whole / OT - Others

Appendix 1: Potential non-compliant and vessel of interest Vessel sightings

Table 14. Details of vessel sightings

Vessel Name	ICCAT #	Flag	IRCS.	Role*	PNC observed	Notes
N/A						

* Carrier, Catching, Dive, Farm, Inspection, Support, Towing, Other.

ICCAT ROP-BFT 2023



**Observer Deployment Final Report
Deployment on Purse Seine Vessel**

Deployment Request Number: 000LY099	
Vessel Name	
Vessel ICCAT Ref. No.	
Vessel Flag:	Libya
Vessel Operating Company	
JFO number (N/A if not applicable)	2023-024
JFO catch Allocation Key (N/A if not applicable)	8,333333333
Observer Name	PALMAS BIANCA MELITA
Observer ICCAT ID No	861
Signature	

Deployment details

Activity	Date from (dd/mm/yyyy)	Date to (dd/mm/yyyy)	Comment
Briefing	04/05/2023		Torre del Greco
Date of departure	23/05/2023		
Arrival in port	23/05/2023		MARSAXLOKK
Embarkation	27/05/2023		Upon arrival of the observer the vessel was not in port. Meajillan 1 reached home port on May 26
Request dates	24/05/2023	01/07/2023	
Monitoring dates	24/05/2023	27/06/2023	
Disembarkation	27/06/2023		
Depart port	28/06/2023		MARSAXLOKK
Return home	30/06/2023		
Debriefing	29/06/2023	29/06/2023	NAPOLI, ITALY

1. Summary of all fishing activities

Table 1: Summary of all Fishing operations

Fishing Op #*	Operation Type**	Date***	Time****		Position*****		Operation monitored by observer (Yes / No)	Fish caught (Alive / Dead / Both / No)	Transfer operation carried out (Yes / No)	N° of transfer operations (excluding voluntary or control)	N° of voluntary and/or control operations	Bycatch landed or observed (Yes / No)	Fish released (Yes / No)*****
			Start	End	Lat	Long							
N/A													

* Fishing operation number: Unique identification field linked to the deployment data set

** Standard Operation / JFO

*** Date as recorded by the observer

**** Time as recorded by the observer

***** Position as recorded by the observer

***** Following a release order

2. Summary of Prior-Transfer Notification, Transfer Authorisation and Release Order records

Table 2: Vessel records of Prior-transfer Notification, Transfer Authorisation and Release Orders.

Fishing Op #*	Prior-Transfer Notification			Transfer Authorisation		Release order			
	BFT #	BFT kg	Verification**	Authorisation. Number	Verification**	Ref. Number	BFT #	BFT kg	Verification**
N/A									

* Fishing operation numbers as in Table 1.

** Verification Types: Hardcopy/e-copy control record or verbal confirmation from vessel master

3. Summary of Release Operations

Table 3: Summary of all Release operations

Fishing Op #*	Release Op #	Start		Position		Operation monitored by observer (Yes / No)	Release before or after transfer
		Date	Time	Latitude	Longitude		
N/A							

* Fishing operation as per Table 1.

** Date and time as recorded by the observer

*** Position as recorded by the observer

Table 4: Vessel and Observer estimates for released bluefin tuna

Release Op #*	Vessel estimate**			Release report		
	Estimate of amount released recorded by the vessel (Yes / No)	#	Kg	Release report produced (Yes / No)	Release report document #	Release report validated by observer (Yes / No)
N/A						

* Release operation as per Table 3

** As recorded in the release report

4. Summary of Transfer Activities

Table 5: Transfer Activities

Fishing Op #*	Transfer Op #	Start**		Position***		Towing Vessel Name	Towing Vessel ICCAT #	Towing Cage #	Operation monitored by observer (Yes / No)	ITD Signed by Obs. (Yes / No)
		Date	Time	Lat	Long					
N/A										

* Fishing operation as per Table 1.

** Date and time as recorded by the observer

*** Position as recorded by the observer

Table 5a: Voluntary and/or Control Transfer Activities

Transfer Op #*	Voluntary / Control Transfer Op #	Type (Voluntary or Control)	Start**		Position***		Receiving Vessel Name	Receiving Vessel ICCAT #	Receiving Cage #	Operation monitored by observer (Yes / No)	ITD Signed by Obs. (Yes / No)
			Date	Time	Lat	Long					
N/A											

* Transfer operation as per Table 5.

** Date and time as recorded by the observer

*** Position as recorded by the observer

Table 6: Video records used to estimate the number of fish transferred.

Fishing Op #*	Transfer Op #**	Voluntary or Control Transfer Op #***	Transfer recorded by Video camera (Yes / No)	Video Quality****	Estimate of amount of BFT based on video (Yes / No)	Cage seals placed on door (Yes / No)	Cage seal identification numbers
N/A							

- * Fishing operation as per Table 1.
- ** Transfer operations as per Table 5.
- *** Voluntary/Control transfer operation as per table 5a
- **** Rated from 1 to 5 (1 = very poor; 2 = poor, 3 = average; 4= good 5 = excellent)

Table 7: Vessel and Observer estimates transferred tuna

Fishing Op #*	Transfer Op #**	Voluntary or Control Transfer Op #***	Vessel Estimate****		Observer Estimate	
			#	kg	#	kg
N/A						

- * Fishing operation as per Table 1.
 - ** Transfer operations as per Table 5.
 - *** Control/Voluntary transfer operation as per table 5a
 - **** As recorded in the ITD
- The observer was not able to estimate the weight of the transferred tuna.

5. Vessel and Observer Estimate for Total Catch of BFT

Table 8: Total catch records for bluefin tuna

Fishing Op #*	BFT	Vessel Catch Record**		Observer Catch Record		Fishing Logbook reference #	BCD reference #	ITD reference #
		# (n)	Wt (kg)	# (n)	Wt (kg)			
N/A	Live fish							
	Dead fish							

* Fishing operation as per Table 1.

** As recorded in the eBCD

Table 9: Records of catches allocated to the vessel by JFO

Date	Fishing Logbook #	Allocated catch*		Catching Vessel Name	Catching Vessel Name ICCAT #
		#	Kg		
01/06/2023	000903-000904	46	5.500,00		
02/06/2023	000905-000906	171	22.230,00		
05/06/2023	000907-000908	66	6.509,00		
08/06/2023	000911-000912	70	3.570,00		
08/06/2023	000909-000910	155	17.050,00		
10/06/2023	000915-000916	184	18.400,00		
10/06/2023	000913-000914	45	4.950,00		
11/06/2023	000917-000918	57	7.068,00		
12/06/2023	000919-000920	81	8.424,00		
14/06/2023	000921-000922	306	11.628,00		
18/06/2023	000923-000924	127	16.510,00		
20/06/2023	000925-000651	54	6.480,00		
21/06/2023	000652-000653	17	2.040,00		
22/06/2023	000654-000655	193	23.160,00		
23/06/2023	000656-000657	145	15.148,37		

* As recorded in the logbook

6. By-catch / Other Species Records

Table 10: Catches of other species.

Fishing Op #*	Species**	Discarded		Recorded in logbook	Retained		Recorded in logbook	Released alive from net	Observed in transfer video
		#	kg		#	kg			
N/A									

* Fishing operation as per Table 1.

** Three letter FAO species Code

7. Checklist of requirements under ICCAT conservation and management measures

Table 11. Summary of potential non-compliances

Potential Non-compliance Event	Operation type and number*
N/A	

*
Fishing operations as per Table 1.
Release operations as per Table 3.
Transfer operations as per Table 5.
Voluntary / control transfer operations as per Table 5a.

8. Summary of sampling performed

Table 12. Summary of sampling performed

Fishing Op #*	Number of fish measured for Length	Number of fish measured for Weight	Number of biological samples collected	Number of tagged BFT
N/A				

* Fishing operation as per Table 1

Table 13. Summary of tag recoveries and samples taken

Fishing op #*	Type of tag	Tag number/s	Length	Length type**	Weight	Weight type***	Biological Sample Collected	Sample type
N/A								

** Fishing operation as per Table 1

** SFL – Straight forked length / CFL – Curved fork length

*** WHO - Whole / GG - Gilled & Gutted / DR - Dressed. Gilled and gutted with head off / FL - Fillet / RD - Round. Fins removed. Otherwise whole / OT - Others

Appendix 1: Potential non-compliant and vessel of interest Vessel sightings

Table 14. Details of vessel sightings

Vessel Name	ICCAT #	Flag	IRCS.	Role*	PNC observed	Notes
N/A						

* Carrier, Catching, Dive, Farm, Inspection, Support, Towing, Other.

ICCAT ROP-BFT 2023



**Observer Deployment Final Report
Deployment on Purse Seine Vessel**

Deployment Request Number: 000LY100	
Vessel Name	
Vessel ICCAT Ref. No.	
Vessel Flag:	Libya
Vessel Operating Company	
JFO number (N/A if not applicable)	2023-024
JFO catch Allocation Key (N/A if not applicable)	8,333
Observer Name	SANFILIPPO DARIO
Observer ICCAT ID No	710
Signature	

Deployment details

Activity	Date from (dd/mm/yyyy)	Date to (dd/mm/yyyy)	Comment
Briefing	04/05/2023		TORRE DEL GRECO/ERCOLANO
Date of departure	24/05/2023		
Arrival in port	24/05/2023		MARSAXLOKK
Embarkation	24/05/2023		
Request dates	24/05/2023	01/07/2023	
Monitoring dates	24/05/2023	27/06/2023	
Disembarkation	27/06/2024		
Depart port	28/06/2023		VALLETTA
Return home	30/06/2023		
Debriefing	29/06/2023	30/06/2023	NAPOLI

1. Summary of all fishing activities

Table 1: Summary of all Fishing operations

Fishing Op #*	Operation Type**	Date***	Time****		Position*****		Operation monitored by observer (Yes / No)	Fish caught (Alive / Dead / Both / No)	Transfer operation carried out (Yes / No)	N° of transfer operations (excluding voluntary or control)	N° of voluntary and/or control operations	Bycatch landed or observed (Yes / No)	Fish released (Yes / No)*****
			Start	End	Lat	Long							
N/A													

* Fishing operation number: Unique identification field linked to the deployment data set

** Standard Operation / JFO

*** Date as recorded by the observer

**** Time as recorded by the observer

***** Position as recorded by the observer

***** Following a release order

2. Summary of Prior-Transfer Notification, Transfer Authorisation and Release Order records

Table 2: Vessel records of Prior-transfer Notification, Transfer Authorisation and Release Orders.

Fishing Op #*	Prior-Transfer Notification			Transfer Authorisation		Release order			
	BFT #	BFT kg	Verification**	Authorisation. Number	Verification**	Ref. Number	BFT #	BFT kg	Verification**
N/A									

* Fishing operation numbers as in Table 1.

** Verification Types: Hardcopy/e-copy control record or verbal confirmation from vessel master

3. Summary of Release Operations

Table 3: Summary of all Release operations

Fishing Op #*	Release Op #	Start		Position		Operation monitored by observer (Yes / No)	Release before or after transfer
		Date	Time	Latitude	Longitude		
N/A							

* Fishing operation as per Table 1.

** Date and time as recorded by the observer

*** Position as recorded by the observer

Table 4: Vessel and Observer estimates for released bluefin tuna

Release Op #*	Vessel estimate**			Release report		
	Estimate of amount released recorded by the vessel (Yes / No)	#	Kg	Release report produced (Yes / No)	Release report document #	Release report validated by observer (Yes / No)
N/A						

* Release operation as per Table 3

** As recorded in the release report

4. Summary of Transfer Activities

Table 5: Transfer Activities

Fishing Op #*	Transfer Op #	Start**		Position***		Towing Vessel Name	Towing Vessel ICCAT #	Towing Cage #	Operation monitored by observer (Yes / No)	ITD Signed by Obs. (Yes / No)
		Date	Time	Lat	Long					
N/A										

* Fishing operation as per Table 1.

** Date and time as recorded by the observer

*** Position as recorded by the observer

Table 5a: Voluntary and/or Control Transfer Activities

Transfer Op #*	Voluntary / Control Transfer Op #	Type (Voluntary or Control)	Start**		Position***		Receiving Vessel Name	Receiving Vessel ICCAT #	Receiving Cage #	Operation monitored by observer (Yes / No)	ITD Signed by Obs. (Yes / No)
			Date	Time	Lat	Long					
N/A											

* Transfer operation as per Table 5.

** Date and time as recorded by the observer

*** Position as recorded by the observer

Table 6: Video records used to estimate the number of fish transferred.

Fishing Op #*	Transfer Op #**	Voluntary or Control Transfer Op #***	Transfer recorded by Video camera (Yes / No)	Video Quality****	Estimate of amount of BFT based on video (Yes / No)	Cage seals placed on door (Yes / No)	Cage seal identification numbers
N/A							

* Fishing operation as per Table 1.

** Transfer operations as per Table 5.

*** Voluntary/Control transfer operation as per table 5a

**** Rated from 1 to 5 (1 = very poor; 2 = poor, 3 = average; 4= good 5 = excellent)

Table 7: Vessel and Observer estimates transferred tuna

Fishing Op #*	Transfer Op #**	Voluntary or Control Transfer Op #***	Vessel Estimate****		Observer Estimate	
			#	kg	#	kg
N/A						

* Fishing operation as per Table 1.

** Transfer operations as per Table 5.

*** Control/Voluntary transfer operation as per table 5a

**** As recorded in the ITD

The observer was not able to estimate the weight of the transferred tuna.

5. Vessel and Observer Estimate for Total Catch of BFT

Table 8: Total catch records for bluefin tuna

Fishing Op #*	BFT	Vessel Catch Record**		Observer Catch Record		Fishing Logbook reference #	BCD reference #	ITD reference #
		# (n)	Wt (kg)	# (n)	Wt (kg)			
N/A	Live fish							
	Dead fish							

* Fishing operation as per Table 1.

** As recorded in the eBC

Table 9: Records of catches allocated to the vessel by JFO

Date	Fishing Logbook #	Allocated catch*		Catching Vessel Name	Catching Vessel Name ICCAT #
		#	Kg		
01/06/2023	000859	46	5500		
02/06/2023	000860	171	22230		
05/06/2023	000864	66	6509		
08/06/2023	000867	70	3570		
08/06/2023	000868	155	17050		
10/06/2023	000869	45	4950		
10/06/2023	000870	184	18400		
11/06/2023	000871	57	7068		
12/06/2023	000872	81	8424		
14/06/2023	000874	306	11628		
18/06/2023	000103	127	16510		
20/06/2023	000105	54	6480		
21/06/2023	000106	17	2040		
22/06/2023	000107	193	23160		
23/06/2023	000108	145	15148		

* As recorded in the logbook

6. By-catch / Other Species Records

Table 10: Catches of other species.

Fishing Op #*	Species**	Discarded		Recorded in logbook	Retained		Recorded in logbook	Released alive from net	Observed in transfer video
		#	kg		#	kg			
N/A									

* Fishing operation as per Table 1.

** Three letter FAO species Code

7. Checklist of requirements under ICCAT conservation and management measures

Table 11. Summary of potential non-compliances

Potential Non-compliance Event	Operation type and number*
N/A	

* Fishing operations as per Table 1.
Release operations as per Table 3.
Transfer operations as per Table 5.
Voluntary / control transfer operations as per Table 5a.

8. Summary of sampling performed

Table 12. Summary of sampling performed

Fishing Op #*	Number of fish measured for Length	Number of fish measured for Weight	Number of biological samples collected	Number of tagged BFT
N/A				

* Fishing operation as per Table 1

Table 13. Summary of tag recoveries and samples taken

Fishing op #*	Type of tag	Tag number/s	Length	Length type**	Weight	Weight type***	Biological Sample Collected	Sample type
N/A								

** Fishing operation as per Table 1

** SFL – Straight forked length / CFL – Curved fork length

*** WHO - Whole / GG - Gilled & Gutted / DR - Dressed. Gilled and gutted with head off / FL - Fillet / RD - Round. Fins removed. Otherwise whole / OT - Others

Appendix 1: Potential non-compliant and vessel of interest Vessel sightings

Table 14. Details of vessel sightings

Vessel Name	ICCAT #	Flag	IRCS.	Role*	PNC observed	Notes
N/A						

* Carrier, Catching, Dive, Farm, Inspection, Support, Towing, Other.

ICCAT ROP-BFT 2023



**Observer Deployment Final Report
Deployment on Purse Seine Vessel**

Deployment Request Number: 000LY101	
Vessel Name	
Vessel ICCAT Ref. No.	
Vessel Flag:	Libya
Vessel Operating Company	
JFO number (N/A if not applicable)	2023-024
JFO catch Allocation Key (N/A if not applicable)	8,3333333
Observer Name	GIANGRECO RICCARDO
Observer ICCAT ID No	852
Signature	

Deployment details

Activity	Date from (dd/mm/yyyy)	Date to (dd/mm/yyyy)	Comment
Briefing	04/05/2023		Torre del Greco (NA)
Date of departure	24/05/2023		
Arrival in port	23/05/2023		MARSAXLOKK
Embarkation	25/05/2023		
Request dates	24/05/2023	01/07/2023	
Monitoring dates	25/05/2023	27/06/2023	
Disembarkation	27/06/2023		
Depart port	27/06/2023		MARSAXLOKK
Return home	27/06/2023		
Debriefing	03/07/2023	03/07/2023	REMOTE

1. Summary of all fishing activities

Table 1: Summary of all Fishing operations

Fishing Op #*	Operation Type**	Date***	Time****		Position*****		Operation monitored by observer (Yes / No)	Fish caught (Alive / Dead / Both / No)	Transfer operation carried out (Yes / No)	N° of transfer operations (excluding voluntary or control)	N° of voluntary and/or control operations	Bycatch landed or observed (Yes / No)	Fish released (Yes / No)*****
			Start	End	Lat	Long							
N/A													

* Fishing operation number: Unique identification field linked to the deployment data set

** Standard Operation / JFO

*** Date as recorded by the observer

**** Time as recorded by the observer

***** Position as recorded by the observer

***** Following a release order

2. Summary of Prior-Transfer Notification, Transfer Authorisation and Release Order records

Table 2: Vessel records of Prior-transfer Notification, Transfer Authorisation and Release Orders.

Fishing Op #*	Prior-Transfer Notification			Transfer Authorisation		Release order			
	BFT #	BFT kg	Verification**	Authorisation. Number	Verification**	Ref. Number	BFT #	BFT kg	Verification**
N/A									

* Fishing operation numbers as in Table 1.

** Verification Types: Hardcopy/e-copy control record or verbal confirmation from vessel master

3. Summary of Release Operations

Table 3: Summary of all Release operations

Fishing Op #*	Release Op #	Start		Position		Operation monitored by observer (Yes / No)	Release before or after transfer
		Date	Time	Latitude	Longitude		
N/A							

* Fishing operation as per Table 1.

** Date and time as recorded by the observer

*** Position as recorded by the observer

Table 4: Vessel and Observer estimates for released bluefin tuna

Release Op #*	Vessel estimate**			Release report		
	Estimate of amount released recorded by the vessel (Yes / No)	#	Kg	Release report produced (Yes / No)	Release report document #	Release report validated by observer (Yes / No)
N/A						

* Release operation as per Table 3

** As recorded in the release report

4. Summary of Transfer Activities

Table 5: Transfer Activities

Fishing Op #*	Transfer Op #	Start**		Position***		Towing Vessel Name	Towing Vessel ICCAT #	Towing Cage #	Operation monitored by observer (Yes / No)	ITD Signed by Obs. (Yes / No)
		Date	Time	Lat	Long					
N/A										

* Fishing operation as per Table 1.

** Date and time as recorded by the observer

*** Position as recorded by the observer

Table 5a: Voluntary and/or Control Transfer Activities

Transfer Op #*	Voluntary / Control Transfer Op #	Type (Voluntary or Control)	Start**		Position***		Receiving Vessel Name	Receiving Vessel ICCAT #	Receiving Cage #	Operation monitored by observer (Yes / No)	ITD Signed by Obs. (Yes / No)
			Date	Time	Lat	Long					
N/A											

* Transfer operation as per Table 5.

** Date and time as recorded by the observer

*** Position as recorded by the observer

Table 6: Video records used to estimate the number of fish transferred.

Fishing Op #*	Transfer Op #**	Voluntary or Control Transfer Op #***	Transfer recorded by Video camera (Yes / No)	Video Quality****	Estimate of amount of BFT based on video (Yes / No)	Cage seals placed on door (Yes / No)	Cage seal identification numbers
N/A							

* Fishing operation as per Table 1.

** Transfer operations as per Table 5.

*** Voluntary/Control transfer operation as per table 5a

**** Rated from 1 to 5 (1 = very poor; 2 = poor, 3 = average; 4= good 5 = excellent)

Table 7: Vessel and Observer estimates transferred tuna

Fishing Op #*	Transfer Op #**	Voluntary or Control Transfer Op #***	Vessel Estimate****		Observer Estimate	
			#	kg	#	kg
N/A						

* Fishing operation as per Table 1.

** Transfer operations as per Table 5.

*** Control/Voluntary transfer operation as per table 5a

**** As recorded in the ITD

The observer was not able to estimate the weight of the transferred tuna.

5. Vessel and Observer Estimate for Total Catch of BFT

Table 8: Total catch records for bluefin tuna

Fishing Op #*	BFT	Vessel Catch Record**		Observer Catch Record		Fishing Logbook reference #	BCD reference #	ITD reference #
		# (n)	Wt (kg)	# (n)	Wt (kg)			
N/A	Live fish							
	Dead fish							

* Fishing operation as per Table 1.

** As recorded in the eBCD

Table 9: Records of catches allocated to the vessel by JFO

Date	Fishing Logbook #	Allocated catch*		Catching Vessel Name	Catching Vessel Name ICCAT #
		#	Kg		
01/06/2023	000877-000878	46	5.500,00		
02/06/2023	000879-000880	171	22.230,00		
05/06/2023	000881-000882	66	6.509,00		
08/06/2023	000883-000884	70	3.570,00		
08/06/2023	000885-000886	155	17.050,00		
10/06/2023	000889-000890	184	18.400,00		
10/06/2023	000887-000888	45	4.950,00		
11/06/2023	000891-000892	57	7.068,00		
12/06/2023	000893-000894	81	8.424,00		
14/06/2023	000895-000896	306	11.628,00		
18/06/2023	000897-000898	127	16.510,00		
20/06/2023	000899-000900	54	6.480,00		
21/06/2023	000676-000677	17	2.040,00		
22/06/2023	000678-000679	193	23.160,00		
23/06/2023	000680-000681	145	15.148,00		

* As recorded in the logbook

6. By-catch / Other Species Records

Table 10: Catches of other species.

Fishing Op #*	Species**	Discarded		Recorded in logbook	Retained		Recorded in logbook	Released alive from net	Observed in transfer video
		#	kg		#	kg			
N/A									

* Fishing operation as per Table 1.

** Three letter FAO species Code

7. Checklist of requirements under ICCAT conservation and management measures

Table 11. Summary of potential non-compliances

Potential Non-compliance Event	Operation type and number*
N/A	

* Fishing operations as per Table 1.
Release operations as per Table 3.
Transfer operations as per Table 5.
Voluntary / control transfer operations as per Table 5a.

8. Summary of sampling performed

Table 12. Summary of sampling performed

Fishing Op #*	Number of fish measured for Length	Number of fish measured for Weight	Number of biological samples collected	Number of tagged BFT
N/A				

* Fishing operation as per Table 1

Table 13. Summary of tag recoveries and samples taken

Fishing op #*	Type of tag	Tag number/s	Length	Length type**	Weight	Weight type***	Biological Sample Collected	Sample type
N/A								

** Fishing operation as per Table 1

** SFL – Straight forked length / CFL – Curved fork length

*** WHO - Whole / GG - Gilled & Gutted / DR - Dressed. Gilled and gutted with head off / FL - Fillet / RD - Round. Fins removed. Otherwise whole / OT - Others

Appendix 1: Potential non-compliant and vessel of interest Vessel sightings

Table 14. Details of vessel sightings

Vessel Name	ICCAT #	Flag	IRCS.	Role*	PNC observed	Notes
N/A						

* Carrier, Catching, Dive, Farm, Inspection, Support, Towing, Other.

ICCAT ROP-BFT 2023



**Observer Deployment Final Report
Deployment on Purse Seine Vessel**

Deployment Request Number: 00LY102	
Vessel Name	
Vessel ICCAT Ref. No.	
Vessel Flag:	Libya
Vessel Operating Company	
JFO number (N/A if not applicable)	2023-024
JFO catch Allocation Key (N/A if not applicable)	8,333333333
Observer Name	ZAMBETTI Alessio
Observer ICCAT ID No	856
Signature	

Deployment details

Activity	Date from (dd/mm/yyyy)	Date to (dd/mm/yyyy)	Comment
Briefing	04/05/2023		TORRE DEL GRECO, NA
Date of departure	26/05/2023		
Arrival in port	26/05/2023		VALLETTA
Embarkation	31/05/2023		
Request dates	26/05/2023	01/07/2023	
Monitoring dates	26/05/2023	27/06/2023	
Disembarkation	27/06/2023		
Depart port	28/06/2023		VALLETTA
Return home	04/07/2023		
Debriefing	29/06/2023	30/06/2023	Naples

1. Summary of all fishing activities

Table 1: Summary of all Fishing operations

Fishing Op #*	Operation Type**	Date***	Time****		Position*****		Operation monitored by observer (Yes / No)	Fish caught (Alive / Dead / Both / No)	Transfer operation carried out (Yes / No)	N° of transfer operations (excluding voluntary or control)	N° of voluntary and/or control operations	Bycatch landed or observed (Yes / No)	Fish released (Yes / No)*****
			Start	End	Lat	Long							
1	JFO	05/06/2023	09:20	12:00	39,83	14,43	Yes	Both	Yes	1	0	No	No
2	JFO	08/06/2023	15:50	18:00	39,37	14,75	Yes	Both	Yes	1	0	No	No
3	JFO	10/06/2023	08:20	12:00	39,47	14,75	Yes	Alive	Yes	1	0	No	No
4	JFO	11/06/2023	08:40	10:00	39,5	14,73	Yes	Both	Yes	1	0	No	No
5	JFO	12/06/2023	10:35	14:00	39,5	14,92	Yes	Both	Yes	1	0	No	No
6	JFO	14/06/2023	08:50	10:15	39,58	14,57	Yes	Both	Yes	1	0	No	No

* Fishing operation number: Unique identification field linked to the deployment data set

** Standard Operation / JFO

*** Date as recorded by the observer

**** Time as recorded by the observer

***** Position as recorded by the observer

***** Following a release order

2. Summary of Prior-Transfer Notification, Transfer Authorisation and Release Order records

Table 2: Vessel records of Prior-transfer Notification, Transfer Authorisation and Release Orders.

Fishing Op #*	Prior-Transfer Notification			Transfer Authorisation		Release order			
	BFT #	BFT kg	Verification**	Authorisation. Number	Verification**	Ref. Number	BFT #	BFT kg	Verification**
1	500	50000	e-copy Control Documents	LBY-2023-AUT-403	e-copy Control Documents	N/A	N/A	N/A	N/A
2	1000	80000	e-copy Control Documents	LBY- 2023- AUT- 404	e-copy Control Documents	N/A	N/A	N/A	N/A
3	500	70000	e-copy Control Documents	LBY- 2023- AUT- 406	e-copy Control Documents	N/A	N/A	N/A	N/A
4	700	70000	e-copy Control Documents	LBY-2023-AUT-408	e-copy Control Documents	N/A	N/A	N/A	N/A
5	1000	100000	e-copy Control Documents	LBY- 2023- AUT- 409	e-copy Control Documents	N/A	N/A	N/A	N/A
6	900	90000	e-copy Control Documents	LBY- 2023- AUT- 410	e-copy Control Documents	N/A	N/A	N/A	N/A

* Fishing operation numbers as in Table 1.

** Verification Types: Hardcopy/e-copy control record or verbal confirmation from vessel master

3. Summary of Release Operations

Table 3: Summary of all Release operations

Fishing Op #*	Release Op #	Start		Position		Operation monitored by observer (Yes / No)	Release before or after transfer
		Date	Time	Latitude	Longitude		
N/A							

* Fishing operation as per Table 1.

** Date and time as recorded by the observer

*** Position as recorded by the observer

Table 4: Vessel and Observer estimates for released bluefin tuna

Release Op #*	Vessel estimate**			Release report		
	Estimate of amount released recorded by the vessel (Yes / No)	#	Kg	Release report produced (Yes / No)	Release report document #	Release report validated by observer (Yes / No)
N/A						

* Release operation as per Table 3

** As recorded in the release report

4. Summary of Transfer Activities

Table 5: Transfer Activities

Fishing Op #*	Transfer Op #	Start**		Position***		Towing Vessel Name	Towing Vessel ICCAT #	Towing Cage #	Operation monitored by observer (Yes / No)	ITD Signed by Obs. (Yes / No)
		Date	Time	Lat	Long					
1	1	06/06/2023	10:20	39,85	14,4			EUMLT042xxx	YES	YES
2	2	09/06/2023	13:00	39,41666667	14,75			EUMLT040xxx	YES	YES
3	3	10/06/2023	13:20	39,46666667	14,75			EUMLT040xxx	YES	YES
4	4	11/06/2023	14:00	39,51666667	14,73333333			EUMLT042xxx	YES	YES
5	5	12/06/2023	17:25	39,5	14,93333333				YES	YES
6	6	14/06/2023	14:01	39,58333333	14,56666667			EUMLT043xxx	YES	YES

* Fishing operation as per Table 1.

** Date and time as recorded by the observer

*** Position as recorded by the observer

Table 5a: Voluntary and/or Control Transfer Activities

Transfer Op #*	Voluntary / Control Transfer Op #	Type (Voluntary or Control)	Start**		Position***		Receiving Vessel Name	Receiving Vessel ICCAT #	Receiving Cage #	Operation monitored by observer (Yes / No)	ITD Signed by Obs. (Yes / No)
			Date	Time	Lat	Long					
N/A											

* Transfer operation as per Table 5.

** Date and time as recorded by the observer

*** Position as recorded by the observer

Table 6: Video records used to estimate the number of fish transferred.

Fishing Op #*	Transfer Op #**	Voluntary or Control Transfer Op #***	Transfer recorded by Video camera (Yes / No)	Video Quality****	Estimate of amount of BFT based on video (Yes / No)	Cage seals placed on door (Yes / No)	Cage seal identification numbers
1	1	0	Yes	5	Yes	No	N/A
2	2	0	Yes	3	Yes	No	N/A
3	3	0	Yes	4	Yes	No	N/A
4	4	0	Yes	4	Yes	No	N/A
5	5	0	Yes	4	Yes	No	N/A
6	6	0	Yes	3	Yes	No	N/A

* Fishing operation as per Table 1.

** Transfer operations as per Table 5.

*** Voluntary/Control transfer operation as per table 5a

**** Rated from 1 to 5 (1 = very poor; 2 = poor, 3 = average; 4= good 5 = excellent)

Table 7: Vessel and Observer estimates transferred tuna

Fishing Op #*	Transfer Op #**	Voluntary or Control Transfer Op #***	Vessel Estimate****		Observer Estimate	
			#	kg	#	kg
1	1	0	797	78100	797	
2	2	0	840	42840	902	
3	3	0	540	59400	586	
4	4	0	684	84816	716	
5	5	0	972	101088	1046	
6	6	0	3672	139536	3951	

* Fishing operation as per Table 1.

** Transfer operations as per Table 5.

*** Control/Voluntary transfer operation as per table 5a

**** As recorded in the ITD

The observer was not able to estimate the weight of the transferred tuna.

5. Vessel and Observer Estimate for Total Catch of BFT

Table 8: Total catch records for bluefin tuna

Fishing Op #*	BFT	Vessel Catch Record**		Observer Catch Record		Fishing Logbook reference #	BCD reference #	ITD reference #
		# (n)	Wt (kg)	# (n)	Wt (kg)			
1	Live fish	796	78.010	797	N/A	307-308	LY23900003	LBY-2023-403-ITD
	Dead fish	1	90	1	N/A	307-308	LY23900003	LBY-2023-403-ITD
2	Live fish	839	42.790	902	N/A	309-310	LY23900005	LBY-2023-404-ITD
	Dead fish	1	50	1	N/A	309-310	LY23900005	LBY-2023-404-ITD
3	Live fish	540	59.400	586	N/A	313-314	LY23900006	LBY-2023-406-ITD
	Dead fish	0	0	0	0	313-314	LY23900006	LBY-2023-406-ITD
4	Live fish	682	84.636	716	N/A	317-318	LY23900008	LBY-2023-408-ITD
	Dead fish	2	180	2	N/A	317-318	LY23900008	LBY-2023-408-ITD
5	Live fish	970	100.938	1046	N/A	319-320	LY23900010	LBY-2023-409-ITD
	Dead fish	2	150	2	N/A	319-320	LY23900010	LBY-2023-409-ITD
6	Live fish	3666	139.308	3951	N/A	321-322	LY23900014	LBY-2023-410-ITD
	Dead fish	6	228	6	N/A	321-322	LY23900014	LBY-2023-410-ITD

* Fishing operation as per Table 1.

** As recorded in the eBCD

Dead fish was not hauled on board, so the weight is just an estimate and not a measured value.

Table 9: Records of catches allocated to the vessel by JFO

Date	Fishing Logbook #	Allocated catch*		Catching Vessel Name	Catching Vessel Name ICCAT #
		#	Kg		
01/06/2023	303-304	46	5.500,00		
02/06/2023	305-306	171	21.840,00		
05/06/2023	307-308	65	6.411,00		
08/06/2023	311-312	69	3.520,00		
08/06/2023	309-310	155	17.050,00		
10/06/2023	315-316	184	18.400,00		
10/06/2023	313-314	45	4.950,00		
11/06/2023	317-318	57	7.068,00		
12/06/2023	319-320	79	8.274,00		
14/06/2023	321-322	300	11.400,00		
18/06/2023	323-324	127	16.510,00		
20/06/2023	325-51	54	6.480,00		
21/06/2023	52-53	17	2.040,00		
22/06/2023	54-55	193	23.160,00		
23/06/2023	56-57	145	15.148,37		

* As recorded in the logbook

6. By-catch / Other Species Records

Table 10: Catches of other species.

Fishing Op #*	Species**	Discarded		Recorded in logbook	Retained		Recorded in logbook	Released alive from net	Observed in transfer video
		#	kg		#	kg			
N/A									

* Fishing operation as per Table 1.

** Three letter FAO species Code

7. Checklist of requirements under ICCAT conservation and management measures

Table 11. Summary of potential non-compliances

Potential Non-compliance Event	Operation type and number*
N/A	

*
Fishing operations as per Table 1.
Release operations as per Table 3.
Transfer operations as per Table 5.
Voluntary / control transfer operations as per Table 5a.

8. Summary of sampling performed

Table 12. Summary of sampling performed

Fishing Op #*	Number of fish measured for Length	Number of fish measured for Weight	Number of biological samples collected	Number of tagged BFT
N/A				

* Fishing operation as per Table 1

Table 13. Summary of tag recoveries and samples taken

Fishing op #*	Type of tag	Tag number/s	Length	Length type**	Weight	Weight type***	Biological Sample Collected	Sample type
N/A								

** Fishing operation as per Table 1

** SFL – Straight forked length / CFL – Curved fork length

*** WHO - Whole / GG - Gilled & Gutted / DR - Dressed. Gilled and gutted with head off / FL - Fillet / RD - Round. Fins removed. Otherwise whole / OT - Others

Appendix 1: Potential non-compliant and vessel of interest Vessel sightings

Table 14. Details of vessel sightings

Vessel Name	ICCAT #	Flag	IRCS.	Role*	PNC observed	Notes
N/A						

* Carrier, Catching, Dive, Farm, Inspection, Support, Towing, Other.

ROP-BFT de l'ICCAT 2023



Rapport final de déploiement d'observateurs
Déploiement à bord d'un thonier sennear

Numéro de la requête de déploiement : <u>000MA103</u>	
Nom du navire	
Numéro ICCAT du navire	
Pavillon du navire	Maroc
Armement/société d'exploitation du navire	
Numéro de l'OPC (N/A si non applicable)	2023-001
Clé d'allocation du navire dans l'OPC (N/A si non applicable)	37.366354
Nom de l'observateur	ERHAN ELEKCI
Numéro ICCAT de l'observateur	107
Signature	

Détails du déploiement

Activité	du (jj/mm/aaaa)	au (jj/mm/aaaa)	Commentaires
Briefing	12/05/2023		Ankara, Türkiye
Date de départ	14/05/2023		
Arrivée au port	14/05/2023		Yalova, Türkiye
Embarquement	14/05/2023		
Dates de la requête	15/05/2023	30/06/2023	
Période d'observation	14/05/2023	29/05/2023	
Débarquement	29/05/2023		
Départ du port	29/05/2023		Cesme, Türkiye
Retour domicile	30/05/2023		
Debriefing	03/06/2023	03/06/2023	Ankara, Türkiye

1. Résumé de toutes les opérations de pêche

Tableau 1 : Résumé de toutes les opérations de pêche

N° Opération de pêche*	Type d'opération**	Date***	Durée****		Position*****		Opération observée par l'obs (Oui/Non)	BFT capturé (Vivant/mort/ les deux/non)	Opération de transfert effectuée	Nombre d'opération de transfert (à l'exclusion des transferts volontaires et de contrôle)	Nombre d'opération de transfert volontaires et de contrôle	Prise accessoire débarquée ou observée (Oui/ Non)	Capture remise à l'eau (Oui/ Non)
			Début	Fin	Lat	Long							
N/A													

* Numéro de l'opération de pêche: numéro unique d'identification en lien avec les données de déploiement

** Opération de pêche standard (Standard) / Opération de Pêche Conjointe (OPC)

*** Date enregistrée par l'observateur

**** Heure enregistrée par l'observateur

***** Position enregistrée par l'observateur

***** Suite à un ordre de remise à l'eau

Aucune opération de pêche observée.

2. Résumé des Notifications Préalable de Transfert (NPT), Autorisations de transferts et des Ordres de remise à l'eau

Tableau 2 : Enregistrement par le navire des notifications Préalable de transfert, des autorisations de transfert et des ordres de remise à l'eau

N° Opération de pêche*	Notification Préalable de Transfert (NPT)			Autorisation de transfert		Ordre de remise à l'eau			
	Nbr BFT	BFT kg	Verification**	Numéro d'autorisation	Vérification**	Numéro de remise à l'eau	Nbr BFT	BFT kg	Vérification**
N/A									

* Opérations de pêche comme indiqué tableau 1

** Méthodes de vérification : document papier, document électronique (VMS), confirmation verbale du capitaine du navire

3. Détails des opérations de remise à l'eau

Tableau 3 : Résumé des opérations de remise à l'eau

N° Opération de pêche*	N° de remise à l'eau	Début**		Position***		Opération suivie par l'obs (Oui/Non)	Remise à l'eau filmée (Oui/Non)	Rapport de remise à l'eau produit (Oui/Non)	Rapport de remise à l'eau validé par l'observateur (Oui/Non)	Une copie a-t-elle été fournie à l'observateur (Oui/Non)
		Date	Heure	Latitude	Longitude					
N/A										

* Opérations de pêche comme indiqué tableau 1

** Date et heure enregistrées par l'observateur

*** Position enregistrée par l'observateur

Pendant la période de suivi, Azrou 1 n'a procédé à aucun lâcher de thon rouge.

Tableau 4 : Estimation par le navire de la quantité de thon rouge remise à l'eau suite à un ordre de remise à l'eau

N° de remise à l'eau*	Estimation par le navire des thons remis à l'eau**		Rapport de remise à l'eau		
	#	kg	Rapport de remise à l'eau produit (Oui/Non)	Rapport de remise à l'eau	Rapport de remise à l'eau validé par l'observateur (Oui / Non)
N/A					

* Opération de remise à l'eau comme indiqué tableau 3

** Comme indiqué dans le rapport de remise à l'eau

4. Résumé des opérations de transfert

Tableau 5 : Opérations de transfert

N° Opération de pêche*	N° Opération de transfert*	Début**		Position***		Nom du remorqueur	Numéro ICCAT du remorqueur	Numéro de la cage	Opération suivie par l'obs (Oui/Non)	ITD signé par l'obs (Oui/Non)
		Date	Heure	Lat	Long					
N/A										

* Opérations de pêche comme indiqué tableau 1

** Date et heure enregistrées par l'observateur

*** Position enregistrée par l'observateur

Aucune opération de transfert n'a été effectuée pendant la période de surveillance.

Table 5a : Opération de transfert volontaire et/ou de transfert de contrôle

N° Opération de transfert*	N° opération de transfert volontaire / de contrôle	Type de transfert (volontaire ou de contrôle)	Début**		Position***		Nom du remorqueur receveur	Numéro ICCAT du remorqueur	Numéro de la cage	Opération suivie par l'obs (Oui/Non)	ITD signé par l'obs (Oui/Non)
			Date	Heure	Lat	Long					
N/A											

* Voir tableau 5

** Date et heure enregistrées par l'observateur

*** Position enregistrée par l'observateur

Aucun transfert volontaire ou de contrôle n'a été effectué pendant la période de surveillance.

Tableau 6 : Enregistrement vidéo utilisé pour estimer la quantité de thon transférée.

N° Opération de pêche*	N° Opération de transfert**	N° opération de transfert volontaire / de contrôle ***	Enregistrement vidéo (Oui/Non)	Qualité de la vidéo****	Estimation basée sur l'enregistrement vidéo (Oui/Non)	Scellés de la cage placés sur la porte (Oui/Non)	Numéros d'identification des scellés de la cage
N/A							

* Opérations de pêche comme indiqué tableau 1

** Opération de transfert comme indiqué tableau 5

*** Opération de transfert volontaire/contrôle comme indiqué 5a

**** de 1 à 5 (1 = très mauvaise ; 2 = mauvaise ; 3 = moyenne ; 4 = bonne ; 5 = excellente)

Tableau 7 : Estimation du navire et de l'observateur de la quantité de thon rouge transférée

N° Opération de pêche*	N° Opération de transfert**	N° opération de transfert volontaire / de contrôle ***	Estimation du navire****		Estimation de l'observateur	
			Nombre	kg	Nombre	kg
N/A						

* Opérations de pêche comme indiqué tableau 1

** Opération de transfert comme indiqué tableau 5

*** Opération de transfert volontaire/contrôle comme indiqué 5a

**** Tel qu'enregistré dans l'ITD

5. Estimation du poids total de thon capturé par le navire et l'observateur

Tableau 8 : Enregistrement des prises totales de thon rouge

N° Opération de pêche*	BFT	Enregistrement des captures par le navire**		Estimation de l'observateur		Numéro de la page du carnet de pêche	Numéro du BCD	Numéro d'ITD
		# (nbr)	Pds (kg)	# (nbr)	Pds (kg)			
N/A	vivant							
	mort							

* Voir tableau 1.

** Tel qu'enregistré dans l'ITD

Tableau 9: Enregistrement des captures par le navire selon les allocations des autres navires de l'OPC / AOP

Date	Page du carnet de pêche	Capture allouée		Nom du navire de capture	Numéro ICCAT du navire de capture
		Nombre	kg		
24/05/2023	000002	375	74732.708		
25/05/2023	000003	559	62181.35		

** Tel qu'enregistré dans carnet de pêche

6. Enregistrement des prises accessoires et autres captures

Tableau 10 : Prises d'autres espèces que le thon rouge par le navire

N° Opération de pêche*	Espèces**	Rejeté		Retenu à bord		Remis à l'eau depuis le filet	Observé dans la vidéo de transfert	Enregistré dans le carnet de pêche***
		Nombre	kg	Nombre	kg			

* Opérations de pêche comme indiqué tableau 1

** Utilisez le code FAO à 3 lettres

*** Conformément à la Rec. 22-12, toutes les interactions avec les tortues de mer doivent être déclarées.

Aucune prise accessoire observée.

7. Checklist des exigences liées aux mesures de conservation et de gestion de l'ICCAT

Tableau 11 : Résumé des Non-conformités potentielles observées

Non-conformités potentielles	Type et numéro de l'opération*
	N/A
N/A	

- * Opérations de pêche comme indiqué tableau 1
- Opération de remise à l'eau comme indiqué tableau 3
- Opération de transfert comme indiqué tableau 5
- Opération de transfert volontaire / de contrôle comme indiqué tableau 5a.

8. Résumé des échantillonnages effectués

Tableau 12 : Résumé des échantillonnages effectués

N° Opération de pêche*	Nombre de poissons mesurés en longueur	Nombre de poissons mesurés en poids	Nombre d'échantillon biologique collectés	Nombre de BFT avec Tag
N/A				

* Opérations de pêche comme indiqué tableau 1

Aucune mortalité accidentelle n'a été observée pendant la période de déploiement.

Table 13. Résumé des tags récupérés

N° Opération de pêche*	Type de tag**	Numéro(s) de tag	État de la peau ***	Taille (cm)	Type de longueur mesuré****	Poids (kg)	Type de poids mesuré****	Echantillon biologique collectés (Oui/Non)	Type d'échantillon*****
N/A									

* Opérations de pêche comme indiqué tableau 1

** Tag spaghetti simple, tag spaghetti double, tag d'archivage électronique, tag acoustique

*** Insertion propre, peau infectée ou autre

**** SFL – Longueur de fourche droite/ CFL – Longueur de fourche courbée

***** Les mesures de poids sont les suivantes : poids rond : poids du poisson entier (RWT) ; poids éviscéré : poids sans les viscères et les gonades (GWT) ; poids éviscéré et sans branchies : poids sans les viscères, les gonades et les branchies (GGWT) ; poids éviscéré, sans branchies et sans queue : poids sans les viscères, les gonades, les branchies et la queue (GGTWT) ; et poids habillé : poids du poisson éviscéré, sans la tête ni la queue (DWT). Autre, veuillez décrire.

***** Clip de nageoire (génétique), tissu musculaire (génétique) et/ou rayon de nageoire dorsale (vieillessement).

Annexe 1 : Liste des navires observés impliqués dans les activités de capture/remorquage/support/autres opérations durant la campagne

Tableau 14 : Détails des navires observés

Nom du navire	Numéro ICCAT du navire	Pavillon	IRCS	Rôle*	PNC Observées	Commentaires
		Türkiye	TCA5028	Remorqueur	Non	

Navire de capture, Navire de transformation, Navire auxiliaire, Remorqueur, Navire de support, Autres (spécifiez)

ICCAT ROP-BFT 2023



**Observer Deployment Final Report
Deployment on Purse Seine Vessel**

Deployment Request Number: <u>000SY104</u>	
Vessel Name	
Vessel ICCAT Ref. No.	
Vessel Flag:	Syrian Arab Republic
Vessel Operating Company	
JFO number (N/A if not applicable)	N/A
JFO catch Allocation Key (N/A if not applicable)	N/A
Observer Name	Abdullah Gezmişoğlu
Observer ICCAT ID No	638
Signature	

Deployment details

Activity	Date from (dd/mm/yyyy)	Date to (dd/mm/yyyy)	Comment
Briefing	10/05/2023		Ankara, Türkiye
Mobilisation	08/06/2023		
Arrival in port	07/06/2023		Antalya Fishing Port, Türkiye
Embarkation	08/06/2023		
Request Dates	08/06/2023	17/06/2023	
Monitoring	08/06/2023	09/06/2023	
Disembarkation	09/06/2023		
Depart port	09/06/2023		Antalya – Gazipasa, Türkiye
Return Home	11/06/2023		
Debriefing	20/06/2023	20/06/2023	Ankara, Türkiye

The observer embarked the xxx transfer vessel due to the xxx purse seiner fishing vessel staying offshore, and the observer safely embarked to the xxx fishing vessel on 08/06/2023. The observer performed PSI check. However, there were no sufficient safety equipment on xxx fishing vessel. The observer rejected stay onboard and returned to xxx transfer vessel. After that, the fishing vessel

company provided proper safety equipment and the observer performed the PSI check again and the safety equipment of the fishing vessel was compliant with PSI standards on 09/06/2023. Later due to apparent mechanical issues on the vessel, the observer returned back to Yakamoz Avcı, and later disembarked at the Antalya Gazipasa port at 23:50 p.m. on 09/06/2023.

1. Summary of all fishing activities

Table 1: Summary of all Fishing operations

Fishing Op #*	Operation Type**	Date***	Time****		Position*****		Operation monitored by observer (Yes / No)	Fish caught (Alive / Dead / Both / No)	Transfer operation carried out (Yes / No)	N° of transfer operations (excluding voluntary or control)	N° of voluntary and/or control operations	Bycatch landed or observed (Yes / No)	Fish released (Yes / No)*****
			Start	End	Lat	Long							
N/A													

* Fishing operation number: Unique identification field linked to the deployment data set

** Standard Operation / JFO

*** Date as recorded by the observer

**** Time as recorded by the observer

***** Position as recorded by the observer

***** Following a release order

There was no fishing operation during the deployment period.

2. Summary of Prior-Transfer Notification, Transfer Authorisation and Release Order records

Table 2: Vessel records of Prior-transfer Notification, Transfer Authorisation and Release Orders.

Fishing Op #*	Prior-Transfer Notification			Transfer Authorisation		Release order			
	BFT #	BFT kg	Verification**	Authorisation. Number	Verification**	Ref. Number	BFT #	BFT kg	Verification**
N/A									

* Fishing operation numbers as in Table 1.

** Verification Types: Hardcopy/e-copy control record or verbal confirmation from vessel master

3. Summary of Release Operations

Table 3: Summary of all Release operations

Fishing Op #*	Release Op #	Start		Position		Operation monitored by observer (Yes / No)	Release before or after transfer (Before / After)
		Date	Time	Latitude	Longitude		
N/A							

* Fishing operation as per Table 1.

** Date and time as recorded by the observer

*** Position as recorded by the observer

No release operations performed.

Table 4: Vessel estimates for released bluefin tuna

Release Op #*	Vessel estimate**			Release report		
	Estimate of amount released recorded by the vessel (Yes / No)	#	Kg	Release report produced (Yes / No)	Release report document #	Release report validated by observer (Yes / No)
N/A						

* Release operation as per Table 3

** As recorded in the release report

4. Summary of Transfer Activities

Table 5: Transfer Activities

Fishing Op #*	Transfer Op #	Start**		Position***		Towing Vessel Name	Towing Vessel ICCAT #	Towing Cage #	Operation monitored by observer (Yes / No)	ITD Signed by Obs. (Yes / No)
		Date	Time	Lat	Long					
N/A										

* Fishing operation as per Table 1.

** Date and time as recorded by the observer

*** Position as recorded by the observer

No transfer operations performed.

Table 5a: Voluntary and/or Control Transfer Activities

Transfer Op #*	Voluntary / Control Transfer Op #	Type (Voluntary or Control)	Start**		Position***		Receiving Vessel Name	Receiving Vessel ICCAT #	Receiving Cage #	Operation monitored by observer (Yes / No)	ITD Signed by Obs. (Yes / No)
			Date	Time	Lat	Long					
N/A											

* Transfer operation as per Table 5.

** Date and time as recorded by the observer

*** Position as recorded by the observer

Table 6: Video records used to estimate the number of fish transferred.

Fishing Op #*	Transfer Op #**	Voluntary or Control Transfer Op #***	Transfer recorded by Video camera (Yes / No)	Video Quality****	Estimate of amount of BFT based on video (Yes / No)	Cage seals placed on door (Yes / No)	Cage seal identification numbers
N/A							

* Fishing operation as per Table 1.

** Transfer operations as per Table 5.

*** Voluntary/Control transfer operation as per table 5a

**** Rated from 1 to 5 (1 = very poor; 2 = poor, 3 = average; 4= good 5 = excellent)

Table 7: Vessel and Observer estimates transferred tuna

Fishing Op #*	Transfer Op #**	Voluntary or Control Transfer Op #***	Vessel Estimate****		Observer Estimate	
			#	kg	#	kg
N/A						

* Fishing operation as per Table 1.

** Transfer operations as per Table 5.

*** Control/Voluntary transfer operation as per table 5a

**** As recorded in the ITD

5. Vessel and Observer Estimate for Total Catch of BFT

Table 8: Total catch records for bluefin tuna

Fishing Op #*	BFT	Vessel Catch Record		Observer Catch Record		Fishing Logbook reference #	BCD reference #	ITD reference #
		# (n)	Wt (kg)	# (n)	Wt (kg)			
N/A								

* Fishing operation as per Table 1.

** As recorded in the eBCD

Table 9: Records of catches allocated to the vessel by JFO

Date	Fishing Logbook #	Allocated catch*		Catching Vessel Name	Catching Vessel Name ICCAT #
		#	Kg		
N/A					

* As recorded in the logbook
The vessel was not part of a JFO.

6. By-catch / Other Species Records

Table 10: Catches of other species.

Fishing Op #*	Species**	Discarded		Retained		Released alive from net	Observed in transfer video	Recorded in logbook***
		#	kg	#	kg			
N/A								

* Fishing operation as per Table 1.

** Three letter FAO species Code

*** In line with Rec. 22-12, all interactions with sea turtles must be reported.

No bycatch observed.

7. Checklist of requirements under ICCAT conservation and management measures

Table 11. Summary of potential non-compliances

Potential Non-compliance Event	Operation type and number*
	Other
FLBN - No logbook entry made for that day	X

* Fishing operations as per Table 1.
 Release operations as per Table 3.
 Transfer operations as per Table 5.
 Voluntary / control transfer operations as per Table 5a.

The vessel had made no logbook try for the day the observer was onboard (09/06). This is in potential non-compliance with Rec. 21-08; Para 74 and Annex 2

8. Summary of sampling performed

Table 12. Summary of sampling performed

Fishing Op #*	Number of fish measured for Length	Number of fish measured for Weight	Number of biological samples collected	Number of tagged BFT
N/A				

* Fishing operation as per Table 1
No sampling performed.

Table 13. Summary of tag recoveries

Fishing op #*	Type of tag**	Tag number/s	Skin state***	Length	Length type****	Weight	Weight type*****	Biological Sample Collected (Yes/No)	Sample type*****
N/A									

* Fishing operation as per Table 1

** Single spaghetti tag, double spaghetti tag, electronic archival tag, acoustic tag

*** Clean insertion, infected skin or other

**** SFL – Straight forked length / CFL – Curved fork length

***** Weight measures are round weight: weight of the whole fish (RWT); gutted weight: weight without guts and gonads (GWT); gutted and gilled: weight without guts, gonads and gills (GGWT); gutted gilled and tailed: weight without guts, gonads, gills and tail (GGTWT); and dressed weight: weight of fish gutted, head and tail off (DWT). Other, please describe.

***** Fin clip (genetic), muscle tissue (genetic) and/or dorsal fin ray (ageing).

No tags recovered.

Appendix 1: Potential non-compliant and vessel of interest Vessel sightings

Table 14. Details of vessel sightings

Vessel Name	ICCAT #	Flag	IRCS.	Role*	PNC observed	Notes
		Libya		Catching	No	Transfer to the xxxon 08/06/2023
		Türkiye		Support	No	Transfer vessel from the xxx on 09/06/2023

* Carrier, Catching, Dive, Farm, Inspection, Support, Towing, Other.

ROP-BFT de l'ICCAT 2023
Rapport final de déploiement d'observateurs
Déploiement à bord d'un thonier senseur



Numéro de la requête de déploiement : 000MA105	
Nom du navire	
Numéro ICCAT du navire	
Pavillon du navire	Maroc
Armement/société d'exploitation du navire	
Numéro de l'OPC (N/A si non applicable)	2023-030
Clé d'allocation du navire dans l'OPC (N/A si non applicable)	8,5135
Nom de l'observateur	FATEH Arris
Numéro ICCAT de l'observateur	916
Signature	

Détails du déploiement

Activité	du (jj/mm/aaaa)	au (jj/mm/aaaa)	Commentaires
Briefing	13/05/2023		HOTEL 3 ROSES TIZI OUZOU ALGERIE
Date de départ	24/05/2023		
Arrivée au port	24/05/2023		SFAX
Embarquement	25/05/2023		
Dates de la requête	25/05/2023	01/07/2023	
Période d'observation	25/05/2023	21/06/2023	
Débarquement	21/06/2023		
Départ du port	22/06/2023		SFAX
Retour domicile	25/06/2023		
Debriefing	23/06/2023	24/06/2023	hotel houda yasmine hammamet tunisie

1. Résumé de toutes les opérations de pêche

Tableau 1 : Résumé de toutes les opérations de pêche

N° Opération de pêche*	Type d'opération**	Date***	Durée****		Position*****		Opération observée par l'obs (Oui/Non)	BFT capturé (Vivant/mort/ les deux/non)	Opération de transfert effectuée	Nombre d'opération de transfert (à l'exclusion des transferts volontaires et de contrôle)	Nombre d'opération de transfert volontaires et de contrôle	Prise accessoire débarquée ou observée (Oui/ Non)	Capture remise à l'eau (Oui/ Non)
			Début	Fin	Lat	Long							
1	JFO	02/06/2023	12:01	13:02	36,12	12,44	Yes	No	No	0	0	No	No
2	JFO	18/06/2023	12:32	13:09	34,65	13,16	Yes	Alive	Yes	1849	0	No	No

* Numéro de l'opération de pêche: numéro unique d'identification en lien avec les données de déploiement

** Opération de pêche standard (Standard) / Opération de Pêche Conjointe (OPC)

*** Date enregistrée par l'observateur

**** Heure enregistrée par l'observateur

***** Position enregistrée par l'observateur

***** Suite à un ordre de remise à l'eau

2. Résumé des Notifications Préalable de Transfert (NPT), Autorisations de transferts et des Ordres de remise à l'eau

Tableau 2 : Enregistrement par le navire des notifications Préalable de transfert, des autorisations de transfert et des ordres de remise à l'eau

N° Opération de pêche*	Notification Préalable de Transfert (NPT)			Autorisation de transfert		Ordre de remise à l'eau			
	Nbr BFT	BFT kg	Verification**	Numéro d'autorisation	Vérification**	Numéro de remise à l'eau	Nbr BFT	BFT kg	Vérification**
2	1500	120000	Hardcopy	MAR-2023/AUT/048	e-copy Control Documents	N/A	N/A	N/A	N/A

* Opérations de pêche comme indiqué tableau 1

** Méthodes de vérification : document papier, document électronique (VMS), confirmation verbale du capitaine du navire

3. Détails des opérations de remise à l'eau

Tableau 3 : Résumé des opérations de remise à l'eau

N° Opération de pêche*	N° de remise à l'eau	Début**		Position***		Opération suivie par l'obs (Oui/Non)	Remise à l'eau filmée (Oui/Non)	Rapport de remise à l'eau produit (Oui/Non)	Rapport de remise à l'eau validé par l'observateur (Oui/Non)	Une copie a-t-elle été fournie à l'observateur (Oui/Non)
		Date	Heure	Latitude	Longitude					
N/A										

* Opérations de pêche comme indiqué tableau 1

** Date et heure enregistrées par l'observateur

*** Position enregistrée par l'observateur

Pendant la période de suivi, SONS n'a procédé à aucun lâcher de thon rouge.

Tableau 4 : Estimation par le navire de la quantité de thon rouge remise à l'eau suite à un ordre de remise à l'eau

N° de remise à l'eau*	Estimation par le navire des thons remis à l'eau**		Rapport de remise à l'eau		
	#	kg	Rapport de remise à l'eau produit (Oui/Non)	Rapport de remise à l'eau	Rapport de remise à l'eau validé par l'observateur (Oui / Non)
N/A					

* Opération de remise à l'eau comme indiqué tableau 3

** Comme indiqué dans le rapport de remise à l'eau

4. Résumé des opérations de transfert

Tableau 5 : Opérations de transfert

N° Opération de pêche*	N° Opération de transfert*	Début**		Position***		Nom du remorqueur	Numéro ICCAT du remorqueur	Numéro de la cage	Opération suivie par l'obs (Oui/Non)	ITD signé par l'obs (Oui/Non)
		Date	Heure	Lat	Long					
2	1	19/06/2023	10:10	34,64825	13,14356667			EU-MLT-011-xxx	Yes	Yes

* Opérations de pêche comme indiqué tableau 1

** Date et heure enregistrées par l'observateur

*** Position enregistrée par l'observateur

Table 5a : Opération de transfert volontaire et/ou de transfert de contrôle

N° Opération de transfert*	N° opération de transfert volontaire / de contrôle	Type de transfert (volontaire ou de contrôle)	Début**		Position***		Nom du remorqueur receveur	Numéro ICCAT du remorqueur	Numéro de la cage	Opération suivie par l'obs (Oui/Non)	ITD signé par l'obs (Oui/Non)
			Date	Heure	Lat	Long					
N/A											

* Voir tableau 5

** Date et heure enregistrées par l'observateur

*** Position enregistrée par l'observateur

Aucun transfert volontaire ou de contrôle n'a été effectué pendant la période de surveillance.

Tableau 6 : Enregistrement vidéo utilisé pour estimer la quantité de thon transférée.

N° Opération de pêche*	N° Opération de transfert**	N° opération de transfert volontaire / de contrôle ***	Enregistrement vidéo (Oui/Non)	Qualité de la vidéo****	Estimation basée sur l'enregistrement vidéo (Oui/Non)	Scellés de la cage placés sur la porte (Oui/Non)	Numéros d'identification des scellés de la cage
2	1	0	Yes	4	Yes	No	N/A

* Opérations de pêche comme indiqué tableau 1

** Opération de transfert comme indiqué tableau 5

*** Opération de transfert volontaire/contrôle comme indiqué 5a

**** de 1 à 5 (1 = très mauvaise ; 2 = mauvaise ; 3 = moyenne ; 4 = bonne ; 5 = excellente)

Tableau 7 : Estimation du navire et de l'observateur de la quantité de thon rouge transférée

N° Opération de pêche*	N° Opération de transfert**	N° opération de transfert volontaire / de contrôle ***	Estimation du navire****		Estimation de l'observateur	
			Nombre	kg	Nombre	kg
2	1	0	1700	0	1849	N/A

* Opérations de pêche comme indiqué tableau 1

** Opération de transfert comme indiqué tableau 5

*** Opération de transfert volontaire/contrôle comme indiqué 5a

**** Tel qu'enregistré dans l'ITD

L'observateur n'a pas été en mesure d'estimer le poids du thon transféré.

5. Estimation du poids total de thon capturé par le navire et l'observateur

Tableau 8 : Enregistrement des prises totales de thon rouge

N° Opération de pêche*	BFT	Enregistrement des captures par le navire**		Estimation de l'observateur		Numéro de la page du carnet de pêche	Numéro du BCD	Numéro d'ITD
		# (nbr)	Pds (kg)	# (nbr)	Pds (kg)			
1	vivant	0	0	0	0	N/A	N/A	N/A
	mort	0	0	0	0	N/A	N/A	N/A
2	vivant	1699	123179	1849	N/A	0000027	TN23900021- MA23900500	MAR- 2023/019/ITD
	mort	1	50	1	50	0000027	TN23900021- MA23900500	MAR- 2023/019/ITD

* Voir tableau 1.

** Tel qu'enregistré dans l'ITD

Tableau 9: Enregistrement des captures par le navire selon les allocations des autres navires de l'OPC / AOP

Date	Page du carnet de pêche	Capture allouée		Nom du navire de capture	Numéro ICCAT du navire de capture
		Nombre	kg		
01/06/2023	000009	5667	39754,423		
02/06/2023	000010	650	6257,415		
03/06/2023	000011	2070	16748,501		
03/06/2023	000011	3960	23005,916		
08/06/2023	000016	3300	17085,723		
09/06/2023	000017	1850	14146,458		
10/06/2023	000018	2100	9103,815		
10/06/2023	000018	3553	23795,205		
13/06/2023	000021	3973	19611,446		
19/06/2023	000027	1849	10491,125		

** Tel qu'enregistré dans carnet de pêche

6. Enregistrement des prises accessoires et autres captures

Tableau 10 : Prises d'autres espèces que le thon rouge par le navire

N° Opération de pêche*	Espèces**	Rejeté		Retenu à bord		Remis à l'eau depuis le filet	Observé dans la vidéo de transfert	Enregistré dans le carnet de pêche***
		Nombre	kg	Nombre	kg			
N/A								

* Opérations de pêche comme indiqué tableau 1

** Utilisez le code FAO à 3 lettres

*** Conformément à la Rec. 22-12, toutes les interactions avec les tortues de mer doivent être déclarées.

7. Checklist des exigences liées aux mesures de conservation et de gestion de l'ICCAT

Tableau 11 : Résumé des Non-conformités potentielles observées

Non-conformités potentielles	Type et numéro de l'opération*
N/A	

- * Opérations de pêche comme indiqué tableau 1
- Opération de remise à l'eau comme indiqué tableau 3
- Opération de transfert comme indiqué tableau 5
- Opération de transfert volontaire / de contrôle comme indiqué tableau 5a.

8. Résumé des échantillonnages effectués

Tableau 12 : Résumé des échantillonnages effectués

N° Opération de pêche*	Nombre de poissons mesurés en longueur	Nombre de poissons mesurés en poids	Nombre d'échantillon biologique collectés	Nombre de BFT avec Tag
2	1	1	0	0

* Opérations de pêche comme indiqué tableau 1

Aucune mortalité accidentelle n'a été observée pendant la période de déploiement.

Table 13. Résumé des tags récupérés

N° Opération de pêche*	Type de tag**	Numéro(s) de tag	État de la peau ***	Taille (cm)	Type de longueur mesuré****	Poids (kg)	Type de poids mesuré****	Echantillon biologique collectés (Oui/Non)	Type d'échantillon*****
N/A									

* Opérations de pêche comme indiqué tableau 1

** Tag spaghetti simple, tag spaghetti double, tag d'archivage électronique, tag acoustique

*** Insertion propre, peau infectée ou autre

**** SFL – Longueur de fourche droite/ CFL – Longueur de fourche courbée

***** Les mesures de poids sont les suivantes : poids rond : poids du poisson entier (RWT) ; poids éviscéré : poids sans les viscères et les gonades (GWT) ; poids éviscéré et sans branchies : poids sans les viscères, les gonades et les branchies (GGWT) ; poids éviscéré, sans branchies et sans queue : poids sans les viscères, les gonades, les branchies et la queue (GGTWT) ; et poids habillé : poids du poisson éviscéré, sans la tête ni la queue (DWT). Autre, veuillez décrire.

***** Clip de nageoire (génétique), tissu musculaire (génétique) et/ou rayon de nageoire dorsale (vieillessement).

Annexe 1 : Liste des navires observés impliqués dans les activités de capture/remorquage/support/autres opérations durant la campagne

Tableau 14 : Détails des navires observés

Nom du navire	Numéro ICCAT du navire	Pavillon	IRCS	Rôle*	PNC Observées	Commentaires
	N/A	Tunisie		Inspection	No	NAVIRE D'INSPECTION TUNISIEN "xxx" ENREGISTRER SOUS MATRICULE xxx INSPECTER LE NAVIRE SONS

Navire de capture, Navire de transformation, Navire auxiliaire, Remorqueur, Navire de support, Autres (spécifiez)

ICCAT ROP-BFT 2023



**Observer Deployment Final Report
Deployment on Purse Seine Vessel**

Deployment Request Number: <u>000EU106</u>	
Vessel Name	
Vessel ICCAT Ref. No.	
Vessel Flag:	EU.Malta
Vessel Operating Company	
JFO number (N/A if not applicable)	2023-17
JFO catch Allocation Key (N/A if not applicable)	43.218
Observer Name	Eloy Martínez Vidal
Observer ICCAT ID No	875
Signature	

Deployment details

Activity	Date from (dd/mm/yyyy)	Date to (dd/mm/yyyy)	Comment
Briefing	21/05/2023		Valencia, Spain
Date of departure	24/05/2023		
Arrival in port	23/05/2023		Marsaxlokk, Malta
Embarkation	26/05/2023		
Request dates	24/05/2023	01/07/2022	
Monitoring dates	26/05/2023	15/06/2023	
Disembarkation	15/06/2023		
Depart port	15/06/2023		Marsaxlokk, Malta
Return home	16/06/2023		
Debriefing	30/06/2023	30/06/2023	Oliva, Spain

1. Summary of all fishing activities

Table 1: Summary of all Fishing operations

Fishing Op #*	Operation Type**	Date***	Time****		Position*****		Operation monitored by observer (Yes / No)	Fish caught (Alive / Dead / Both / No)	Transfer operation carried out (Yes / No)	N° of transfer operations (excluding voluntary or control)	N° of voluntary and/or control operations	Bycatch landed or observed (Yes / No)	Fish released (Yes / No)*****
			Start	End	Lat	Long							
1	JFO	29/05/2023	07:46	08:34	34.4	13.46	Yes	Alive	No	0	0	No	Voluntary
2	JFO	02/06/2023	11:43	12:22	35.16	14.18	Yes	Alive	Yes	1	0	No	No
3	JFO	08/06/2023	20:16	20:53	35.3	13.85	Yes	Both	Yes	1	0	No	No
4	JFO	10/06/2023	10:55	11:30	35.38	13.91	Yes	Alive	Yes	1	0	No	No
5	JFO	11/06/2023	11:43	12:21	35.29	13.5	Yes	Alive	No	0	0	No	Voluntary

* Fishing operation number: Unique identification field linked to the deployment data set

** Standard Operation / JFO

*** Date as recorded by the observer

**** Time as recorded by the observer

***** Position as recorded by the observer

***** Following a release order

2. Summary of Prior-Transfer Notification, Transfer Authorisation and Release Order records

Table 2: Vessel records of Prior-transfer Notification, Transfer Authorisation and Release Orders.

Fishing Op #*	Prior-Transfer Notification			Transfer Authorisation		Release order			
	BFT #	BFT kg	Verification**	Authorisation. Number	Verification**	Ref. Number	BFT #	BFT kg	Verification**
2	500	50000	e-copy Control Documents	MLT-2023/AUT/006	e-copy Control Documents				
3	500	50000	e-copy Control Documents	MLT-2023/AUT/007	e-copy Control Documents				
4	500	50000	e-copy Control Documents	MLT-2023/AUT/010	e-copy Control Documents				

* Fishing operation numbers as in Table 1.

** Verification Types: Hardcopy/e-copy control record or verbal confirmation from vessel master

3. Summary of Release Operations

Table 3: Summary of all Release operations

Fishing Op #*	Release Op #	Start		Position		Operation monitored by observer (Yes / No)	Release before or after transfer (Before / After)
		Date	Time	Latitude	Longitude		
N/A							

* Fishing operation as per Table 1.

** Date and time as recorded by the observer

*** Position as recorded by the observer

There were no release operations during the deployment period.

Table 4: Vessel estimates for released bluefin tuna

Release Op #*	Vessel estimate**			Release report		
	Estimate of amount released recorded by the vessel (Yes / No)	#	Kg	Release report produced (Yes / No)	Release report document #	Release report validated by observer (Yes / No)
N/A						

* Release operation as per Table 3

** As recorded in the release report

4. Summary of Transfer Activities

Table 5: Transfer Activities

Fishing Op #*	Transfer Op #	Start**		Position***		Towing Vessel Name	Towing Vessel ICCAT #	Towing Cage #	Operation monitored by observer (Yes / No)	ITD Signed by Obs. (Yes / No)
		Date	Time	Lat	Long					
2	1	02/06/2023	19:32	35.166667	14.183333			EU.MLT.047.xxx	Yes	Yes
3	2	09/06/2023	09:00	35.316667	13.816667			EU.MLT.043.xxx	Yes	Yes
4	3	10/06/2023	17:09	35.366667	13.9			EU.MLT.041.xxx	Yes	Yes

* Fishing operation as per Table 1.

** Date and time as recorded by the observer

*** Position as recorded by the observer

Table 5a: Voluntary and/or Control Transfer Activities

Transfer Op #*	Voluntary / Control Transfer Op #	Type (Voluntary or Control)	Start**		Position***		Receiving Vessel Name	Receiving Vessel ICCAT #	Receiving Cage #	Operation monitored by observer (Yes / No)	ITD Signed by Obs. (Yes / No)
			Date	Time	Lat	Long					
N/A											

* Transfer operation as per Table 5.

** Date and time as recorded by the observer

*** Position as recorded by the observer

There were no voluntary nor control operations during the deployment period.

Table 6: Video records used to estimate the number of fish transferred.

Fishing Op #*	Transfer Op #**	Voluntary or Control Transfer Op #***	Transfer recorded by Video camera (Yes / No)	Video Quality****	Estimate of amount of BFT based on video (Yes / No)	Cage seals placed on door (Yes / No)	Cage seal identification numbers
2	1		Yes	3	Yes	No	N/A
3	2		Yes	4	Yes	No	N/A
4	3		Yes	4	Yes	No	N/A

* Fishing operation as per Table 1.

** Transfer operations as per Table 5.

*** Voluntary/Control transfer operation as per table 5a

**** Rated from 1 to 5 (1 = very poor; 2 = poor, 3 = average; 4= good 5 = excellent)

Table 7: Vessel and Observer estimates transferred tuna

Fishing Op #*	Transfer Op #**	Voluntary or Control Transfer Op #***	Vessel Estimate****		Observer Estimate	
			#	kg	#	kg
2	1		190	19000	187	
3	2		3850	377300	4028	
4	3		600	55200	612	

* Fishing operation as per Table 1.

** Transfer operations as per Table 5.

*** Control/Voluntary transfer operation as per table 5a

**** As recorded in the ITD

The observer was not able to estimate the weight of the transferred tuna.

5. Vessel and Observer Estimate for Total Catch of BFT

Table 8: Total catch records for bluefin tuna

Fishing Op #*	BFT	Vessel Catch Record**		Observer Catch Record		Fishing Logbook reference #	BCD reference #	ITD reference #
		# (n)	Wt (kg)	# (n)	Wt (kg)			
1	Live fish	0	0	0	0	MLT CC 3754		
	Dead fish	0	0	0	0			
2	Live fish	190	19000	187		MLT CC 3758	MT23900229 / IT23900976	MLT-2023/001/ITD
	Dead fish	0	0	0	0			
3	Live fish	3854	377692	4028		MLT CC 3765	MT23900297 / IT23901198	MLT-2023/002/ITD
	Dead fish	4	392	4				
4	Live fish	600	55200	612		MLT CC 3766	MT23900312 / IT23901221	MLT-2023/003/ITD
	Dead fish	0	0	0	0			
5	Live fish	0	0	0	0	MLT CC 3767		
	Dead fish	0	0	0	0			

* Fishing operation as per Table 1.

** As recorded in the eBCD

The observer was not able to independently estimate the weight of dead fish.

Table 9: Records of catches allocated to the vessel by JFO

Date	Fishing Logbook #	Allocated catch*		Catching Vessel Name	Catching Vessel Name ICCAT #
		#	Kg		
02/06/2023	MLT CC 3758	82	8211.42		
09/06/2023	MLT CC 3765	1666	163230.929		
10/06/2023	MLT CC 3766	250	23856.336		
14/06/2023	MLT CC 3770	348	20203.118		

* As recorded in the logbook

6. By-catch / Other Species Records

Table 10: Catches of other species.

Fishing Op #*	Species**	Discarded		Retained		Released alive from net	Observed in transfer video	Recorded in logbook***
		#	kg	#	kg			
N/A								

* Fishing operation as per Table 1.

** Three letter FAO species Code

*** In line with Rec. 22-12, all interactions with sea turtles must be reported.

There was no bycatch observed.

7. Checklist of requirements under ICCAT conservation and management measures

Table 11. Summary of potential non-compliances

Potential Non-compliance Event	Operation type and number*
	N/A
N/A	

* Fishing operations as per Table 1.
Release operations as per Table 3.
Transfer operations as per Table 5.
Voluntary / control transfer operations as per Table 5a.
There were no PNCs observed during the deployment period.

8. Summary of sampling performed

Table 12. Summary of sampling performed

Fishing Op #*	Number of fish measured for Length	Number of fish measured for Weight	Number of biological samples collected	Number of tagged BFT
N/A				

* Fishing operation as per Table 1

No sampling occurred during the deployment period. The 3 dead fish from operation 3 were discarded from the net in the water.

Table 13. Summary of tag recoveries

Fishing op #*	Type of tag**	Tag number/s	Skin state***	Length	Length type****	Weight	Weight type*****	Biological Sample Collected (Yes/No)	Sample type*****
N/A									

* Fishing operation as per Table 1

** Single spaghetti tag, double spaghetti tag, electronic archival tag, acoustic tag

*** Clean insertion, infected skin or other

**** SFL – Straight forked length / CFL – Curved fork length

***** Weight measures are round weight: weight of the whole fish (RWT); gutted weight: weight without guts and gonads (GWT); gutted and gilled: weight without guts, gonads and gills (GGWT); gutted gilled and tailed: weight without guts, gonads, gills and tail (GGTWT); and dressed weight: weight of fish gutted, head and tail off (DWT). Other, please describe.

***** Fin clip (genetic), muscle tissue (genetic) and/or dorsal fin ray (ageing).

No tags were recovered.

Appendix 1: Potential non-compliant and vessel of interest Vessel sightings

Table 14. Details of vessel sightings

Vessel Name	ICCAT #	Flag	IRCS.	Role*	PNC observed	Notes
		EU.Malta		Towing	No	TOP1
		Libya		Support	No	
		Libya		Support	No	TOP3
		EU.Italy		Towing	No	TOP 3
		EU.Italy		Support	No	Support vessel during the whole season.
		EU.Malta		Support	No	TOP2

* Carrier, Catching, Dive, Farm, Inspection, Support, Towing, Other.

ICCAT ROP-BFT 2023



Observer Deployment Final Report
Deployment on Purse Seine Vessel

Deployment Request Number: <u>000EU107</u>	
Vessel Name	
Vessel ICCAT Ref. No.	
Vessel Flag:	EU.Croatia
Vessel Operating Company	
JFO number (N/A if not applicable)	2023-013
JFO catch Allocation Key (N/A if not applicable)	20.6275
Observer Name	Luca Tiberti
Observer ICCAT ID No	803
Signature	

Deployment details

Activity	Date from (dd/mm/yyyy)	Date to (dd/mm/yyyy)	Comment
Briefing	21/05/2023		Valencia, Spain
Date of departure	23/05/2023		
Arrival in port	25/05/2023		Kali-Vela Lamjana, Croatia
Embarkation	03/06/2023		
Request dates	25/05/2023	15/07/2023	
Monitoring dates	25/05/2023	16/07/2023	
Disembarkation	16/07/2023		
Depart port	16/07/2023		Kali-Vela Lamjana, Croatia
Return home	17/07/2023		
Debriefing	16/07/2023	17/07/2023	Split, Croatia

1. Summary of all fishing activities

Table 1: Summary of all Fishing operations

Fishing Op #*	Operation Type**	Date***	Time****		Position*****		Operation monitored by observer (Yes / No)	Fish caught (Alive / Dead / Both / No)	Transfer operation carried out (Yes / No)	N° of transfer operations (excluding voluntary or control)	N° of voluntary and/or control operations	Bycatch landed or observed (Yes / No)	Fish released (Yes / No)*****
			Start	End	Lat	Long							
1	JFO	06/06/2023	16:50	17:31	43.05	15.18	Yes	No	No	0	0	No	No
2	JFO	07/06/2023	10:11	10:43	43.07	15.08	Yes	Alive	Yes	1	0	No	No
3	JFO	18/06/2023	12:35	12:59	43.66	15.76	Yes	Both	Yes	1	0	No	No
4	JFO	20/06/2023	13:37	14:01	43.01	15.1	Yes	Alive	Yes	1	0	No	No
5	JFO	27/06/2023	14:05	14:30	43.42	15.42	Yes	Alive	No	0	0	No	Voluntary
6	JFO	03/07/2023	16:59	17:22	42.94	15.17	Yes	Both	Yes	1	0	Yes	No
7	JFO	06/07/2023	10:55	11:19	42.94	15.18	Yes	Alive	Yes	1	0	Yes	No
8	JFO	10/07/2023	13:02	13:24	42.98	15.18	Yes	Alive	Yes	1	0	Yes	No

* Fishing operation number: Unique identification field linked to the deployment data set

** Standard Operation / JFO

*** Date as recorded by the observer

**** Time as recorded by the observer

***** Position as recorded by the observer

***** Following a release order

2. Summary of Prior-Transfer Notification, Transfer Authorisation and Release Order records

Table 2: Vessel records of Prior-transfer Notification, Transfer Authorisation and Release Orders.

Fishing Op #*	Prior-Transfer Notification			Transfer Authorisation		Release order			
	BFT #	BFT kg	Verification**	Authorisation. Number	Verification**	Ref. Number	BFT #	BFT kg	Verification**
2	500	4250	Consultation With Vessel Master	HRV2023AUT0030	e-copy Control Documents				
3	500	5000	Consultation With Vessel Master	HRV2023AUT0079	Consultation With Vessel Master				
4	300	3000	Consultation With Vessel Master	HRV2023AUT0109	Consultation With Vessel Master				
6	500	5000	Consultation With Vessel Master	HRV2023AUT0114	e-copy Control Documents				
7	300	3000	Consultation With Vessel Master	HRV2023AUT0116	e-copy Control Documents				
8	400	4000	Consultation With Vessel Master	HRV2023AUT0118	e-copy Control Documents				

* Fishing operation numbers as in Table 1.

** Verification Types: Hardcopy/e-copy control record or verbal confirmation from vessel master

3. Summary of Release Operations

Table 3: Summary of all Release operations

Fishing Op #*	Release Op #	Start		Position		Operation monitored by observer (Yes / No)	Release before or after transfer (Before / After)
		Date	Time	Latitude	Longitude		
N/A							

* Fishing operation as per Table 1.

** Date and time as recorded by the observer

*** Position as recorded by the observer

There were no release operations during the deployment period.

Table 4: Vessel estimates for released bluefin tuna

Release Op #*	Vessel estimate**			Release report		
	Estimate of amount released recorded by the vessel (Yes / No)	#	Kg	Release report produced (Yes / No)	Release report document #	Release report validated by observer (Yes / No)
N/A						

* Release operation as per Table 3

** As recorded in the release report

4. Summary of Transfer Activities

Table 5: Transfer Activities

Fishing Op #*	Transfer Op #	Start**		Position***		Towing Vessel Name	Towing Vessel ICCAT #	Towing Cage #	Operation monitored by observer (Yes / No)	ITD Signed by Obs. (Yes / No)
		Date	Time	Lat	Long					
2	1	07/06/2023	14:57	43.0729	15.01291667			EU-HRV-030	Yes	Yes
3	2	18/06/2023	18:45	42.95966667	14.92053333			EU-HRV-030	Yes	Yes
4	3	20/06/2023	16:32	42.9994	15.15371667			EU-HRV-032	Yes	Yes
6	4	03/07/2023	19:27	42.81256667	15.23568333			EU-HRV-030	Yes	Yes
7	5	06/07/2023	16:58	42.93816667	15.17328333			EU-HRV-030	Yes	Yes
8	6	11/07/2023	09:49	42.99123333	15.19118333			EU-HRV-030	Yes	Yes

* Fishing operation as per Table 1.

** Date and time as recorded by the observer

*** Position as recorded by the observer

Table 5a: Voluntary and/or Control Transfer Activities

Transfer Op #*	Voluntary / Control Transfer Op #	Type (Voluntary or Control)	Start**		Position***		Receiving Vessel Name	Receiving Vessel ICCAT #	Receiving Cage #	Operation monitored by observer (Yes / No)	ITD Signed by Obs. (Yes / No)
			Date	Time	Lat	Long					
NA											

* Transfer operation as per Table 5.

** Date and time as recorded by the observer

*** Position as recorded by the observer

There were no voluntary nor control transfer operations during the deployment period.

Table 6: Video records used to estimate the number of fish transferred.

Fishing Op #*	Transfer Op #**	Voluntary or Control Transfer Op #***	Transfer recorded by Video camera (Yes / No)	Video Quality****	Estimate of amount of BFT based on video (Yes / No)	Cage seals placed on door (Yes / No)	Cage seal identification numbers
2	1		Yes	4	Yes	No	N/A
3	2		Yes	3	Yes	No	N/A
4	3		Yes	2	Yes	No	N/A
6	4		Yes	3	Yes	No	N/A
7	5		Yes	3	Yes	No	N/A
8	6		Yes	4	Yes	No	N/A

* Fishing operation as per Table 1.

** Transfer operations as per Table 5.

*** Voluntary/Control transfer operation as per table 5a

**** Rated from 1 to 5 (1 = very poor; 2 = poor, 3 = average; 4= good 5 = excellent)

Table 7: Vessel and Observer estimates transferred tuna

Fishing Op #*	Transfer Op #**	Voluntary or Control Transfer Op #***	Vessel Estimate****		Observer Estimate	
			#	kg	#	kg
2	1		738	6273	743	
3	2		1290	11610	1250	
4	3		264	2376	253	
6	4		675	6750	656	
7	5		159	1590	153	

Fishing Op #*	Transfer Op #**	Voluntary or Control Transfer Op #***	Vessel Estimate****		Observer Estimate	
			#	kg	#	kg
8	6		569	6259	550	

* Fishing operation as per Table 1.

** Transfer operations as per Table 5.

*** Control/Voluntary transfer operation as per table 5a

**** As recorded in the ITD

The observer was not able to estimate the weight of the transferred tuna.

5. Vessel and Observer Estimate for Total Catch of BFT

Table 8: Total catch records for bluefin tuna

Fishing Op #*	BFT	Vessel Catch Record**		Observer Catch Record		Fishing Logbook reference #	BCD reference #	ITD reference #
		# (n)	Wt (kg)	# (n)	Wt (kg)			
1	Live fish	0	0	0	0	HRVLOG2300742002-04		
	Dead fish	0	0	0	0			
2	Live fish	738	6273	743		HRVLOG2300742002-06	HR23900262	HRV-2023/673/ITD
	Dead fish	0	0	0	0			
3	Live fish	1280	11610	1250		HRVLOG2300742003-01	HR23900317	HRV-2023/674/ITD
	Dead fish	10	90	10	95			
4	Live fish	264	2376	253		HRVLOG2300742003-03	HR23900346	HRV-2023/650/ITD
	Dead fish	0	0	0	0			
5	Live fish	0	0	0	0	HRVLOG2300742006-01		
	Dead fish	0	0	0	0			
6	Live fish	670	6750	656		HRVLOG2300742006-05	HR23900371	HRV-2023/679/ITD
	Dead fish	5	50	5	49.5			
7	Live fish	159	1590	153		HRVLOG2300742006-08	HR23900383	HRV-2023/681/ITD
	Dead fish	0	0	0	0			
8	Live fish	569	6259	550		HRVLOG2300742007-02	HR23900396	HRV-2023/684/ITD

Fishing Op #*	BFT	Vessel Catch Record**		Observer Catch Record		Fishing Logbook reference #	BCD reference #	ITD reference #
		# (n)	Wt (kg)	# (n)	Wt (kg)			
	Dead fish	0	0	0	0			

* Fishing operation as per Table 1.

** As recorded in the eBCD

Table 9: Records of catches allocated to the vessel by JFO

Date	Fishing Logbook #	Allocated catch*		Catching Vessel Name	Catching Vessel Name ICCAT #
		#	Kg		
07/06/2023	HRVLOG2300742002-06	152	1293.9623		
13/06/2023	HRVLOG2300742002-11	222	1884.8367		
18/06/2023	HRVLOG2300742003-01	266	2394.8514		
19/06/2023	HRVLOG2300742003-02	70	625.6317		
19/06/2023	HRVLOG2300742003-02	143	1288.3929		
20/06/2023	HRVLOG2300742003-03	54	490.1091		
23/06/2023	HRVLOG2300742003-06	314	9092.5968		
02/07/2023	HRVLOG2300742006-04	118	3433.6517		
03/07/2023	HRVLOG2300742006-05	139	1392.3555		
03/07/2023	HRVLOG2300742006-05	422	4429.2374		
04/07/2023	HRVLOG2300742006-06	215	2153.5098		
06/07/2023	HRVLOG2300742006-08	33	327.9771		

Date	Fishing Logbook #	Allocated catch*		Catching Vessel Name	Catching Vessel Name ICCAT #
		#	Kg		
06/07/2023	HRVLOG2300742006-08	85	847.7898		
10/07/2023	HRVLOG2300742007-02	33	360.7748		
10/07/2023	HRVLOG2300742007-02	117	1291.0745		

* As recorded in the logbook

6. By-catch / Other Species Records

Table 10: Catches of other species.

Fishing Op #*	Species**	Discarded		Retained		Released alive from net	Observed in transfer video	Recorded in logbook***
		#	kg	#	kg			
6	SRX					1	2	No
6	SWO					1		No
7	SRX						1	No
8	SRX					1	1	No

* Fishing operation as per Table 1.

** Three letter FAO species Code

*** In line with Rec. 22-12, all interactions with sea turtles must be reported.

7. Checklist of requirements under ICCAT conservation and management measures

Table 11. Summary of potential non-compliances

Potential Non-compliance Event	Operation type and number*
	N/A
N/A	

* Fishing operations as per Table 1.
Release operations as per Table 3.
Transfer operations as per Table 5.
Voluntary / control transfer operations as per Table 5a.
There were no potential non-compliances observed during the deployment period.

8. Summary of sampling performed

Table 12. Summary of sampling performed

Fishing Op #*	Number of fish measured for Length	Number of fish measured for Weight	Number of biological samples collected	Number of tagged BFT
3	10	10	0	0
6	5	5	0	0

* Fishing operation as per Table 1

Table 13. Summary of tag recoveries

Fishing op #*	Type of tag**	Tag number/s	Skin state***	Length	Length type****	Weight	Weight type*****	Biological Sample Collected (Yes/No)	Sample type*****
NA									

* Fishing operation as per Table 1

** Single spaghetti tag, double spaghetti tag, electronic archival tag, acoustic tag

*** Clean insertion, infected skin or other

**** SFL – Straight forked length / CFL – Curved fork length

***** Weight measures are round weight: weight of the whole fish (RWT); gutted weight: weight without guts and gonads (GWT); gutted and gilled: weight without guts, gonads and gills (GGWT); gutted gilled and tailed: weight without guts, gonads, gills and tail (GGTWT); and dressed weight: weight of fish gutted, head and tail off (DWT). Other, please describe.

***** Fin clip (genetic), muscle tissue (genetic) and/or dorsal fin ray (ageing).

There were no tags recovered during the deployment period.

Appendix 1: Potential non-compliant and vessel of interest Vessel sightings

Table 14. Details of vessel sightings

Vessel Name	ICCAT #	Flag	IRCS.	Role*	PNC observed	Notes
LUBIN DVA	ATEU0HRV00150	EU.Croatia	9AA6299	Towing	No	
FULIJA	ATEU0HRV00004	EU.Croatia	9A6440	Towing	No	
		EU.Croatia		Inspection	No	ICCAT inspection vessel name: xxx plate number: xxx Flag State: EU.HRV Start of inspection 14/06: 09:40 End of inspection 14/06: 10:40 Inspector's ID: EU-HR 0068/2021 EU-HR 0047/2019
		EU.Croatia		Inspection	No	ICCAT inspection vessel name: xxx plate number: xxx Flag State: EU.HRV Start of inspection 29/06: 12:45 End of inspection 29/06: 13:25 Inspector's ID: EU-HR 0090/2023 National Observer's coordinator ID: HRV-FO-00
		EU.Croatia		Inspection	No	ICCAT inspection vessel Name: xxx Plate number: xxx Flag State: EU.HRV Start of inspection 22/06: 12:50 End of inspection 22/06: 13:30 ICCAT inspector's ID: EU-HR 0055/2020

Vessel Name	ICCAT #	Flag	IRCS.	Role*	PNC observed	Notes
						EU-HR 0039/2018 EFCA inspector's ID: SI/2023/003

* Carrier, Catching, Dive, Farm, Inspection, Support, Towing, Other.

ICCAT ROP-BFT 2023



**Observer Deployment Final Report
Deployment on Purse Seine Vessel**

Deployment Request Number: <u>000EU108</u>	
Vessel Name	
Vessel ICCAT Ref. No.	
Vessel Flag:	EU.Croatia
Vessel Operating Company	
JFO number (N/A if not applicable)	2023-012
JFO catch Allocation Key (N/A if not applicable)	7.96
Observer Name	Elisabete Cristina Oliveira Rodrigues
Observer ICCAT ID No	807
Signature	

Deployment details

Activity	Date from (dd/mm/yyyy)	Date to (dd/mm/yyyy)	Comment
Briefing	24/05/2023		Split, Croatia
Date of departure	25/05/2023		
Arrival in port	25/05/2023		Biograd-Glavni Mul, Croatia
Embarkation	25/05/2023		
Request dates	25/05/2023	15/07/2023	
Monitoring dates	25/05/2023	23/06/2023	
Disembarkation	23/06/2023		
Depart port	23/06/2023		Zadar-Gaženica, Croatia
Return home	28/06/2023		
Debriefing	25/06/2023	26/06/2023	Split, Croatia

1. Summary of all fishing activities

Table 1: Summary of all Fishing operations

Fishing Op #*	Operation Type**	Date***	Time****		Position*****		Operation monitored by observer (Yes / No)	Fish caught (Alive / Dead / Both / No)	Transfer operation carried out (Yes / No)	N° of transfer operations (excluding voluntary or control)	N° of voluntary and/or control operations	Bycatch landed or observed (Yes / No)	Fish released (Yes / No)*****
			Start	End	Lat	Long							
1	JFO	01/06/2023	12:16	12:41	43.55	15.5	Yes	Both	Yes	1	0	No	No
2	JFO	02/06/2023	10:02	10:25	43.58	15.47	Yes	Both	Yes	1	0	Yes	No
3	JFO	06/06/2023	17:34	18:04	42.88	15.16	Yes	Both	Yes	1	0	Yes	No
4	JFO	09/06/2023	11:26	11:52	43.14	15.12	Yes	Both	Yes	1	0	No	No
5	JFO	11/06/2023	10:30	10:55	43.55	15.53	Yes	Alive	No	0	0	Yes	Voluntary
6	JFO	18/06/2023	11:23	11:46	43.06	15.06	Yes	Both	Yes	1	0	Yes	No
7	JFO	19/06/2023	15:22	15:47	42.91	14.9	Yes	Both	Yes	1	0	Yes	No

* Fishing operation number: Unique identification field linked to the deployment data set

** Standard Operation / JFO

*** Date as recorded by the observer

**** Time as recorded by the observer

***** Position as recorded by the observer

***** Following a release order

2. Summary of Prior-Transfer Notification, Transfer Authorisation and Release Order records

Table 2: Vessel records of Prior-transfer Notification, Transfer Authorisation and Release Orders.

Fishing Op #*	Prior-Transfer Notification			Transfer Authorisation		Release order			
	BFT #	BFT kg	Verification**	Authorisation. Number	Verification**	Ref. Number	BFT #	BFT kg	Verification**
1	300	2700	e-copy Control Documents	HRV2023AUT0005	Consultation With Vessel Master				
2	500	4500	e-copy Control Documents	HRV2023AUT0007	Consultation With Vessel Master				
3	400	3600	e-copy Control Documents	HRV2023AUT0020	Consultation With Vessel Master				
4	250	2250	e-copy Control Documents	HRV2023AUT0053	Consultation With Vessel Master				
6	500	4500	e-copy Control Documents	HRV2023AUT0078	Consultation With Vessel Master				
7	500	4500	e-copy Control Documents	HRV2023AUT0102	Consultation With Vessel Master				

* Fishing operation numbers as in Table 1.

** Verification Types: Hardcopy/e-copy control record or verbal confirmation from vessel master

3. Summary of Release Operations

Table 3: Summary of all Release operations

Fishing Op #*	Release Op #	Start		Position		Operation monitored by observer (Yes / No)	Release before or after transfer (Before / After)
		Date	Time	Latitude	Longitude		
N/A							

* Fishing operation as per Table 1.

** Date and time as recorded by the observer

*** Position as recorded by the observer

Table 4: Vessel estimates for released bluefin tuna

Release Op #*	Vessel estimate**			Release report		
	Estimate of amount released recorded by the vessel (Yes / No)	#	Kg	Release report produced (Yes / No)	Release report document #	Release report validated by observer (Yes / No)
N/A						

* Release operation as per Table 3

** As recorded in the release report

4. Summary of Transfer Activities

Table 5: Transfer Activities

Fishing Op #*	Transfer Op #	Start**		Position***		Towing Vessel Name	Towing Vessel ICCAT #	Towing Cage #	Operation monitored by observer (Yes / No)	ITD Signed by Obs. (Yes / No)
		Date	Time	Lat	Long					
1	1	01/06/2023	15:29	43.53716667	15.49133333			EU.HRV012	Yes	Yes
2	2	02/06/2023	13:31	43.561	15.44666667			EU.HRV010	Yes	Yes
3	3	07/06/2023	07:25	42.8815	15.125			EU.HRV009	Yes	Yes
4	4	09/06/2023	17:00	43.136	15.11933333			EU.HRV016	Yes	Yes
6	5	18/06/2023	15:06	43.059	15.05283333			EU.HRV016	Yes	Yes
7	6	19/06/2023	20:09	42.9005	14.87216667			EU.HRV016	Yes	Yes

* Fishing operation as per Table 1.

** Date and time as recorded by the observer

*** Position as recorded by the observer

Table 5a: Voluntary and/or Control Transfer Activities

Transfer Op #*	Voluntary / Control Transfer Op #	Type (Voluntary or Control)	Start**		Position***		Receiving Vessel Name	Receiving Vessel ICCAT #	Receiving Cage #	Operation monitored by observer (Yes/No)	ITD Signed by Obs. (Yes/No)
			Date	Time	Lat	Long					
N/A											

* Transfer operation as per Table 5.

** Date and time as recorded by the observer

*** Position as recorded by the observer

There were no voluntary nor control operations during the deployment period.

Table 6: Video records used to estimate the number of fish transferred.

Fishing Op #*	Transfer Op #**	Voluntary or Control Transfer Op #***	Transfer recorded by Video camera (Yes / No)	Video Quality****	Estimate of amount of BFT based on video (Yes / No)	Cage seals placed on door (Yes / No)	Cage seal identification numbers
1	1		Yes	5	Yes	No	N/A
2	2		Yes	3	Yes	No	N/A
3	3		Yes	4	Yes	No	N/A
4	4		Yes	4	Yes	No	N/A
6	5		Yes	5	Yes	No	N/A
7	6		Yes	4	Yes	No	N/A

* Fishing operation as per Table 1.

** Transfer operations as per Table 5.

*** Voluntary/Control transfer operation as per table 5a

**** Rated from 1 to 5 (1 = very poor; 2 = poor, 3 = average; 4= good 5 = excellent)

Table 7: Vessel and Observer estimates transferred tuna

Fishing Op #*	Transfer Op #**	Voluntary or Control Transfer Op #***	Vessel Estimate****		Observer Estimate	
			#	kg	#	kg
1	1		2092	18828	2092	
2	2		1082	9739	1008	
3	3		390	3510	423	
4	4		250	2375	270	
6	5		1463	14630	1320	

Fishing Op #*	Transfer Op #**	Voluntary or Control Transfer Op #***	Vessel Estimate****		Observer Estimate	
			#	kg	#	kg
7	6		465	4185	510	

* Fishing operation as per Table 1.

** Transfer operations as per Table 5.

*** Control/Voluntary transfer operation as per table 5a

**** As recorded in the ITD

The observer was not able to estimate the weight of the transferred tuna.

5. Vessel and Observer Estimate for Total Catch of BFT

Table 8: Total catch records for bluefin tuna

Fishing Op #*	BFT	Vessel Catch Record**		Observer Catch Record		Fishing Logbook reference #	BCD reference #	ITD reference #
		# (n)	Wt (kg)	# (n)	Wt (kg)			
1	Live fish	2092	18828	2092		HRVLOG2303287033-07	HRV23900227	HRV-2023/542/ITD
	Dead fish	7	63	7	55.4			
2	Live fish	1082	9739	1008		HRVLOG2303287033-08	HRV23900230	HRV-2023/483/ITD
	Dead fish	1	9	1	8.8			
3	Live fish	390	3510	423		HRVLOG2303287034-01	HRV23900252	HRV-2023/495/ITD
	Dead fish	4	45.5	4	45.5			
4	Live fish	250	2375	270		HRVLOG2303287034-04	HRV23900290	HRV-2023/636/ITD
	Dead fish	1	9.5	1	17			
5	Live fish	0	0	0	0	HRVLOG2303287034-07		
	Dead fish	0	0	0	0			
6	Live fish	1463	14630	1320		HRVLOG2303287035-01	HRV23900316	HRV-2023/613/ITD
	Dead fish	2	20	2	28.5			
7	Live fish	465	4185	510		HRVLOG2303287035-03	HRV23900340	HRV-2023/617/ITD
	Dead fish	13	117	13	124.1			

* Fishing operation as per Table 1.

** As recorded in the eBCD

Table 9: Records of catches allocated to the vessel by JFO

Date	Fishing Logbook #	Allocated catch*		Catching Vessel Name	Catching Vessel Name ICCAT #
		#	Kg		
31/05/2023	HRVLOG2303287033 - 06	28	0.2506		
31/05/2023	HRVLOG2303287033 - 06	41	389.9879		
31/05/2023	HRVLOG2303287033 - 06	52	0.4718		
31/05/2023	HRVLOG2303287033 - 06	68	0.6086		
01/06/2023	HRVLOG2303287033 - 07	64	572.8096		
01/06/2023	HRVLOG2303287033 - 07	167	1502.9093		
02/06/2023	HRVLOG2303287033 - 08	40	358.006		
02/06/2023	HRVLOG2303287033 - 08	40	358.006		
02/06/2023	HRVLOG2303287033 - 08	56	501.2084		
02/06/2023	HRVLOG2303287033 - 08	70	591.0282		
02/06/2023	HRVLOG2303287033 - 08	72	652.287		
02/06/2023	HRVLOG2303287033 - 08	86	775.4411		
02/06/2023	HRVLOG2303287033 - 08	159	1432.0241		
03/06/2023	HRVLOG2303287033 - 10	69	619.3504		
03/06/2023	HRVLOG2303287033 - 10	80	676.2336		
06/06/2023	HRVLOG2303287034- 01	31	282.8645		
06/06/2023	HRVLOG2303287034- 01	34	285.3706		
06/06/2023	HRVLOG2303287034- 01	48	430.3232		

Date	Fishing Logbook #	Allocated catch*		Catching Vessel Name	Catching Vessel Name ICCAT #
		#	Kg		
06/06/2023	HRVLOG2303287034- 01	58	577.5831		
06/06/2023	HRVLOG2303287034- 01	103	1031.1369		
06/06/2023	HRVLOG2303287034- 01	116	1040.3655		
06/06/2023	HRVLOG2303287034- 01	145	1230.7452		
07/06/2023	HRVLOG2303287034- 02	17	162.495		
07/06/2023	HRVLOG2303287034- 02	19	175.423		
07/06/2023	HRVLOG2303287034- 02	24	214.8036		
07/06/2023	HRVLOG2303287034- 02	32	321.4099		
07/06/2023	HRVLOG2303287034- 02	35	345.2769		
07/06/2023	HRVLOG2303287034- 02	37	329.3655		
07/06/2023	HRVLOG2303287034- 02	39	350.8459		
07/06/2023	HRVLOG2303287034- 02	39	353.71		
07/06/2023	HRVLOG2303287034- 02	40	361.5861		
07/06/2023	HRVLOG2303287034- 02	42	380.9184		
07/06/2023	HRVLOG2303287034- 02	43	383.0665		
07/06/2023	HRVLOG2303287034- 02	51	458.9637		
07/06/2023	HRVLOG2303287034- 02	58	521.2568		
07/06/2023	HRVLOG2303287034- 02	60	596.6767		

Date	Fishing Logbook #	Allocated catch*		Catching Vessel Name	Catching Vessel Name ICCAT #
		#	Kg		
07/06/2023	HRVLOG2303287034- 02	81	727.4682		
07/06/2023	HRVLOG2303287034- 02	112	1009.577		
08/06/2023	HRVLOG2303287034- 03	38	345.8338		
08/06/2023	HRVLOG2303287034- 03	56	502.6405		
08/06/2023	HRVLOG2303287034- 03	22	216.2356		
08/06/2023	HRVLOG2303287034- 03	22	221.1682		
08/06/2023	HRVLOG2303287034- 03	32	290.7009		
08/06/2023	HRVLOG2303287034- 03	36	322.2054		
09/06/2023	HRVLOG2303287034- 04	20	189.7034		
09/06/2023	HRVLOG2303287034- 04	25	222.6798		
09/06/2023	HRVLOG2303287034- 04	27	239.864		
09/06/2023	HRVLOG2303287034- 04	37	367.712		
09/06/2023	HRVLOG2303287034- 04	41	490.7069		
09/06/2023	HRVLOG2303287034- 04	47	422.4471		
09/06/2023	HRVLOG2303287034- 04	54	486.8882		
09/06/2023	HRVLOG2303287034- 04	74	739.8791		
09/06/2023	HRVLOG2303287034- 04	80	801.1379		
09/06/2023	HRVLOG2303287034- 04	101	962.8771		

Date	Fishing Logbook #	Allocated catch*		Catching Vessel Name	Catching Vessel Name ICCAT #
		#	Kg		
10/06/2023	HRVLOG2303287034- 06	32	286.4048		
10/06/2023	HRVLOG2303287034- 06	35	354.0282		
10/06/2023	HRVLOG2303287034- 06	44	398.1027		
11/06/2023	HRVLOG2303287034-07	12	119.3353		
13/06/2023	HRVLOG2303287034- 09	2	14.3202		
13/06/2023	HRVLOG2303287034- 09	30	265.6405		
13/06/2023	HRVLOG2303287034- 09	45	408.1269		
13/06/2023	HRVLOG2303287034- 09	69	622.9305		
13/06/2023	HRVLOG2303287034- 09	72	647.9909		
13/06/2023	HRVLOG2303287034- 09	224	2237.1399		
14/06/2023	HRVLOG2303287034- 10	225	2245.5729		
18/06/2023	HRVLOG2303287035- 1	30	288.6722		
18/06/2023	HRVLOG2303287035- 1	35	317.6707		
18/06/2023	HRVLOG2303287035- 1	42	378.0544		
18/06/2023	HRVLOG2303287035- 1	45	453.4743		
18/06/2023	HRVLOG2303287035- 1	49	438.1994		
18/06/2023	HRVLOG2303287035- 1	102	917.9274		
18/06/2023	HRVLOG2303287035- 1	102	917.9274		

Date	Fishing Logbook #	Allocated catch*		Catching Vessel Name	Catching Vessel Name ICCAT #
		#	Kg		
18/06/2023	HRVLOG2303287035- 1	109	980.9365		
18/06/2023	HRVLOG2303287035- 1	116	1159.9395		
18/06/2023	HRVLOG2303287035- 1	117	1165.5085		
18/06/2023	HRVLOG2303287035- 1	118	1175.8509		
18/06/2023	HRVLOG2303287035- 1	207	2072.3378		
18/06/2023	HRVLOG2303287035- 1	322	2894.8367		
19/06/2023	HRVLOG2303287035- 3	27	243.4441		
19/06/2023	HRVLOG2303287035- 3	31	275.6646		
19/06/2023	HRVLOG2303287035- 3	31	277.8127		
19/06/2023	HRVLOG2303287035- 3	38	338.6737		
19/06/2023	HRVLOG2303287035- 3	38	342.2538		
19/06/2023	HRVLOG2303287035- 3	42	375.9063		
19/06/2023	HRVLOG2303287035- 3	49	445.3595		
19/06/2023	HRVLOG2303287035- 3	56	475.3922		
19/06/2023	HRVLOG2303287035- 3	66	594.29		
19/06/2023	HRVLOG2303287035- 3	76	681.6435		
19/06/2023	HRVLOG2303287035- 3	117	1051.8217		
19/06/2023	HRVLOG2303287035- 3	129	1289.6173		

Date	Fishing Logbook #	Allocated catch*		Catching Vessel Name	Catching Vessel Name ICCAT #
		#	Kg		
20/06/2023	HRVLOG2303287035- 4	56	508.3686		
22/06/2023	HRVLOG2303287036	31	469.7835		

* As recorded in the logbook

6. By-catch / Other Species Records

Table 10: Catches of other species.

Fishing Op #*	Species**	Discarded		Retained		Released alive from net	Observed in transfer video	Recorded in logbook***
		#	kg	#	kg			
2	BSH	1	8.9					Yes
3	FRZ	3	2.9					Yes
5	MYL	1	0.5					Yes
6	MYL					1		No
6	TTL					1		Yes
7	MYL					2		No

* Fishing operation as per Table 1.

** Three letter FAO species Code

*** In line with Rec. 22-12, all interactions with sea turtles must be reported.

7. Checklist of requirements under ICCAT conservation and management measures

Table 11. Summary of potential non-compliances

Potential Non-compliance Event	Operation type and number*
	OTH
FLBI - Incomplete and/or incorrect logbook information (allocated catch)	X

* Fishing operations as per Table 1.
 Release operations as per Table 3.
 Transfer operations as per Table 5.
 Voluntary / control transfer operations as per Table 5a.

On 31/05/2023 the allocated catch has the wrong weight entered into the logbook for CICILO, KORNAT and PREKO.

On the 18/06/2023 the wrong information was entered into the logbook for the second catch made by PREKO.

This is in potential non-compliance with Rec. 21-08; Para 74 and Annex 2 (minimum information for fishing logbooks in case of transfer into cages).

8. Summary of sampling performed

Table 12. Summary of sampling performed

Fishing Op #*	Number of fish measured for Length	Number of fish measured for Weight	Number of biological samples collected	Number of tagged BFT
1	7	7	0	0
2	1	1	0	0
3	4	4	0	0
4	1	1	0	0
6	2	2	0	0
7	13	13	0	0
1	7	7	0	0

* Fishing operation as per Table 1

Table 13. Summary of tag recoveries

Fishing op #*	Type of tag**	Tag number/s	Skin state***	Length	Length type****	Weight	Weight type*****	Biological Sample Collected (Yes/No)	Sample type*****
N/A									

* Fishing operation as per Table 1

** Single spaghetti tag, double spaghetti tag, electronic archival tag, acoustic tag

*** Clean insertion, infected skin or other

**** SFL – Straight forked length / CFL – Curved fork length

***** Weight measures are round weight: weight of the whole fish (RWT); gutted weight: weight without guts and gonads (GWT); gutted and gilled: weight without guts, gonads and gills (GGWT); gutted gilled and tailed: weight without guts, gonads, gills and tail (GGTWT); and dressed weight: weight of fish gutted, head and tail off (DWT). Other, please describe.

***** Fin clip (genetic), muscle tissue (genetic) and/or dorsal fin ray (ageing).

No tags recovered.

Appendix 1: Potential non-compliant and vessel of interest Vessel sightings

Table 14. Details of vessel sightings

Vessel Name	ICCAT #	Flag	IRCS.	Role*	PNC observed	Notes
		EU.Croatia		Inspection	No	ID1: ICCAT EU-HR 0089/2021 ID2: ICCAT EU-HR 0098/2022 Time Occurred: 16:02:14
		EU.Croatia		Inspection	No	ID1: EU-HR 0014/2014 ID2: EU-HR 0047/2019 ID3: EU-HR 0068/2021 Time Occurred:10:20:00 RH1624ŠB
		EU.Croatia		Towing	No	
		EU.Croatia		Towing	No	
		EU.Croatia		Towing	No	
		EU.Croatia		Towing	No	

* Carrier, Catching, Dive, Farm, Inspection, Support, Towing, Other.

ICCAT ROP-BFT 2023



**Observer Deployment Final Report
Deployment on Purse Seine Vessel**

Deployment Request Number: <u>000EU109</u>	
Vessel Name	
Vessel ICCAT Ref. No.	
Vessel Flag:	EU.Croatia
Vessel Operating Company	
JFO number (N/A if not applicable)	2023-013
JFO catch Allocation Key (N/A if not applicable)	6.5552
Observer Name	João Guilherme PEREIRA CARVALHO
Observer ICCAT ID No	798
Signature	

Deployment details

Activity	Date from (dd/mm/yyyy)	Date to (dd/mm/yyyy)	Comment
Briefing	21/05/2023		Valencia, Spain
Date of departure	23/05/2023		
Arrival in port	25/05/2023		Kali-Vela Lamjana, Croatia
Embarkation	N/A		Observer did not embark the vessel
Request dates	25/05/2023	15/07/2023	
Monitoring dates	25/05/2023	15/07/2023	
Disembarkation	N/A		Observer did not embark the vessel
Depart port	16/07/2023		Kali-Vela Lamjana, Croatia
Return home	18/07/2023		
Debriefing	17/07/2023		Split, Croatia

The observer remained in standby accommodation in Kali throughout the deployment.

1. Summary of all fishing activities

Table 1: Summary of all Fishing operations

Fishing Op #*	Operation Type**	Date***	Time****		Position*****		Operation monitored by observer (Yes / No)	Fish caught (Alive / Dead / Both / No)	Transfer operation carried out (Yes / No)	N° of transfer operations (excluding voluntary or control)	N° of voluntary and/or control operations	Bycatch landed or observed (Yes / No)	Fish released (Yes / No)*****
			Start	End	Lat	Long							
NA													

* Fishing operation number: Unique identification field linked to the deployment data set

** Standard Operation / JFO

*** Date as recorded by the observer

**** Time as recorded by the observer

***** Position as recorded by the observer

***** Following a release order

No fishing operations were performed during the deployment period.

2. Summary of Prior-Transfer Notification, Transfer Authorisation and Release Order records

Table 2: Vessel records of Prior-transfer Notification, Transfer Authorisation and Release Orders.

Fishing Op #*	Prior-Transfer Notification			Transfer Authorisation		Release order			
	BFT #	BFT kg	Verification**	Authorisation. Number	Verification**	Ref. Number	BFT #	BFT kg	Verification**
N/A									

* Fishing operation numbers as in Table 1.

** Verification Types: Hardcopy/e-copy control record or verbal confirmation from vessel master

No prior transfer notification were submitted nor transfer authorisation or release order records were received during deployment.

3. Summary of Release Operations

Table 3: Summary of all Release operations

Fishing Op #*	Release Op #	Start		Position		Operation monitored by observer (Yes / No)	Release before or after transfer (Before / After)
		Date	Time	Latitude	Longitude		
N/A							

* Fishing operation as per Table 1.

** Date and time as recorded by the observer

*** Position as recorded by the observer

No release operations were performed during the deployment period.

Table 4: Vessel estimates for released bluefin tuna

Release Op #*	Vessel estimate**			Release report		
	Estimate of amount released recorded by the vessel (Yes / No)	#	Kg	Release report produced (Yes / No)	Release report document #	Release report validated by observer (Yes / No)
N/A						

* Release operation as per Table 3

** As recorded in the release report

4. Summary of Transfer Activities

Table 5: Transfer Activities

Fishing Op #*	Transfer Op #	Start**		Position***		Towing Vessel Name	Towing Vessel ICCAT #	Towing Cage #	Operation monitored by observer (Yes / No)	ITD Signed by Obs. (Yes / No)
		Date	Time	Lat	Long					
N/A										

* Fishing operation as per Table 1.

** Date and time as recorded by the observer

*** Position as recorded by the observer

No transfer operations were performed during the deployment period.

Table 5a: Voluntary and/or Control Transfer Activities

Transfer Op #*	Voluntary / Control Transfer Op #	Type (Voluntary or Control)	Start**		Position***		Receiving Vessel Name	Receiving Vessel ICCAT #	Receiving Cage #	Operation monitored by observer (Yes / No)	ITD Signed by Obs. (Yes / No)
			Date	Time	Lat	Long					
N/A											

* Transfer operation as per Table 5.

** Date and time as recorded by the observer

*** Position as recorded by the observer

Table 6: Video records used to estimate the number of fish transferred.

Fishing Op #*	Transfer Op #**	Voluntary or Control Transfer Op #***	Transfer recorded by Video camera (Yes / No)	Video Quality****	Estimate of amount of BFT based on video (Yes / No)	Cage seals placed on door (Yes / No)	Cage seal identification numbers
N/A							

* Fishing operation as per Table 1.

** Transfer operations as per Table 5.

*** Voluntary/Control transfer operation as per table 5a

**** Rated from 1 to 5 (1 = very poor; 2 = poor, 3 = average; 4= good 5 = excellent)

Table 7: Vessel and Observer estimates transferred tuna

Fishing Op #*	Transfer Op #**	Voluntary or Control Transfer Op #***	Vessel Estimate****		Observer Estimate	
			#	kg	#	kg
N/A						

* Fishing operation as per Table 1.

** Transfer operations as per Table 5.

*** Control/Voluntary transfer operation as per table 5a

**** As recorded in the ITD

5. Vessel and Observer Estimate for Total Catch of BFT

Table 8: Total catch records for bluefin tuna

Fishing Op #*	BFT	Vessel Catch Record**		Observer Catch Record		Fishing Logbook reference #	BCD reference #	ITD reference #
		# (n)	Wt (kg)	# (n)	Wt (kg)			
N/A	Live fish							
	Dead fish							

* Fishing operation as per Table 1.

** As recorded in the eBCD

Table 9: Records of catches allocated to the vessel by JFO

Date	Fishing Logbook #	Allocated catch*		Catching Vessel Name	Catching Vessel Name ICCAT #
		#	Kg		
07/06/2023	HRVLOG2300726001	84	754.7883		
13/06/2023	HRVLOG2300726002	22	198.7216		
18/06/2023	HRVLOG2300726003	45	409.2368		
19/06/2023	HRVLOG2300726004	17	155.6751		
19/06/2023	HRVLOG2300726005	99	2869.1127		
20/06/2023	HRVLOG2300726006	37	1086.8427		
23/06/2023	HRVLOG2300726007	134	1404.1224		
02/07/2023	HRVLOG2300726008	44	438.9828		
03/07/2023	HRVLOG2300726009	68	676.8197		

Date	Fishing Logbook #	Allocated catch*		Catching Vessel Name	Catching Vessel Name ICCAT #
		#	Kg		
03/07/2023	HRVLOG2300726010	10	104.1765		
04/07/2023	HRVLOG2300726011	27	265.3553		
05/07/2023	HRVLOG2300726011	37	410.0885		
05/07/2023	HRVLOG2300726012	10	114.5942		
12/07/2023	HRVLOG2300726013	48	411.0058		
12/07/2023	HRVLOG2300726013	70	597.5735		

* As recorded in the logbook

6. By-catch / Other Species Records

Table 10: Catches of other species.

Fishing Op #*	Species**	Discarded		Retained		Released alive from net	Observed in transfer video	Recorded in logbook***
		#	kg	#	kg			
N/A								

* Fishing operation as per Table 1.

** Three letter FAO species Code

*** In line with Rec. 22-12, all interactions with sea turtles must be reported.

No bycatch was observed during the deployment period.

7. Checklist of requirements under ICCAT conservation and management measures

Table 11. Summary of potential non-compliances

Potential Non-compliance Event	Operation type and number*
	N/A
N/A	

* Fishing operations as per Table 1.
Release operations as per Table 3.
Transfer operations as per Table 5.
Voluntary / control transfer operations as per Table 5a.
No potential non-compliances were observed during the deployment period.

8. Summary of sampling performed

Table 12. Summary of sampling performed

Fishing Op #*	Number of fish measured for Length	Number of fish measured for Weight	Number of biological samples collected	Number of tagged BFT
N/A				

* Fishing operation as per Table 1
No sampling was performed during the deployment period.

Table 13. Summary of tag recoveries

Fishing op #*	Type of tag**	Tag number/s	Skin state***	Length	Length type****	Weight	Weight type*****	Biological Sample Collected (Yes/No)	Sample type*****
N/A									

* Fishing operation as per Table 1
 ** Single spaghetti tag, double spaghetti tag, electronic archival tag, acoustic tag
 *** Clean insertion, infected skin or other
 **** SFL – Straight forked length / CFL – Curved fork length
 ***** Weight measures are round weight: weight of the whole fish (RWT); gutted weight: weight without guts and gonads (GWT); gutted and gilled: weight without guts, gonads and gills (GGWT); gutted gilled and tailed: weight without guts, gonads, gills and tail (GGTWT); and dressed weight: weight of fish gutted, head and tail off (DWT). Other, please describe.
 ***** Fin clip (genetic), muscle tissue (genetic) and/or dorsal fin ray (ageing).
 No tags were recovered during the deployment period.

Appendix 1: Potential non-compliant and vessel of interest Vessel sightings

Table 14. Details of vessel sightings

Vessel Name	ICCAT #	Flag	IRCS.	Role*	PNC observed	Notes
N/A						

* Carrier, Catching, Dive, Farm, Inspection, Support, Towing, Other.

There were no sightings of potentially non-compliant vessels or vessels of interest during deployment.

ICCAT ROP-BFT 2023



**Observer Deployment Final Report
Deployment on Purse Seine Vessel**

Deployment Request Number: <u>000EU110</u>	
Vessel Name	
Vessel ICCAT Ref. No.	
Vessel Flag:	EU.Croatia
Vessel Operating Company	
JFO number (N/A if not applicable)	2023-012
JFO catch Allocation Key (N/A if not applicable)	0.48
Observer Name	Fernando Anido
Observer ICCAT ID No	419
Signature	

Deployment details

Activity	Date from (dd/mm/yyyy)	Date to (dd/mm/yyyy)	Comment
Briefing	24/05/2023		Split, Croatia
Date of departure	25/05/2023		
Arrival in port	25/05/2023		Split-Sjeverna Luka, Croatia
Embarkation	25/05/2023		
Request dates	25/05/2023	13/07/2023	
Monitoring dates	25/05/2023	23/06/2023	
Disembarkation	23/06/2023		
Depart port	23/06/2023		Split-Sjeverna Luka, Croatia
Return home	26/06/2023		
Debriefing	24/06/2023	25/06/2023	Split, Croatia

1. Summary of all fishing activities

Table 1: Summary of all Fishing operations

Fishing Op #*	Operation Type**	Date***	Time****		Position*****		Operation monitored by observer (Yes / No)	Fish caught (Alive / Dead / Both / No)	Transfer operation carried out (Yes / No)	N° of transfer operations (excluding voluntary or control)	N° of voluntary and/or control operations	Bycatch landed or observed (Yes / No)	Fish released (Yes / No)*****
			Start	End	Lat	Long							
1	JFO	31/05/2023	09:05	09:33	43.61	15.65	Yes	Alive	Yes	1	0	No	No
2	JFO	01/06/2023	11:13	11:52	43.6	15.63	Yes	No	No	0	0	No	No
3	JFO	02/06/2023	10:20	10:49	43.57	15.49	Yes	Alive	No	0	0	No	Yes
4	JFO	02/06/2023	13:07	13:33	43.55	15.44	Yes	Alive	Yes	1	0	No	No
5	JFO	03/06/2023	12:30	12:54	43.57	15.46	Yes	Alive	Yes	1	0	No	No
6	JFO	06/06/2023	16:35	17:06	43.51	15.41	Yes	Alive	Yes	1	0	No	No
7	JFO	07/06/2023	10:14	10:36	43.05	15.08	Yes	Alive	Yes	1	0	No	No
8	JFO	07/06/2023	17:23	17:47	43.05	15.15	Yes	Both	Yes	1	0	No	No
9	JFO	09/06/2023	12:12	12:40	43.49	15.48	Yes	Both	Yes	1	0	No	No
10	JFO	13/06/2023	14:13	14:36	43.53	15.44	Yes	Both	No	0	0	No	Voluntary
11	JFO	18/06/2023	11:53	12:17	43.02	15.05	Yes	Both	Yes	1	0	Yes	No
12	JFO	18/06/2023	17:55	18:19	42.99	15	Yes	Both	Yes	1	0	No	No
13	JFO	19/06/2023	14:01	14:25	42.9	14.81	Yes	Both	Yes	1	0	Yes	No

* Fishing operation number: Unique identification field linked to the deployment data set

** Standard Operation / JFO

*** Date as recorded by the observer

**** Time as recorded by the observer

***** Position as recorded by the observer

***** Following a release order

Following operation 10, fish were voluntarily released.

2. Summary of Prior-Transfer Notification, Transfer Authorisation and Release Order records

Table 2: Vessel records of Prior-transfer Notification, Transfer Authorisation and Release Orders.

Fishing Op #*	Prior-Transfer Notification			Transfer Authorisation		Release order			
	BFT #	BFT kg	Verification**	Authorisation. Number	Verification**	Ref. Number	BFT #	BFT kg	Verification**
1	200	1800	Consultation With Vessel Master	HRV2023-AUT.0001	Consultation With Vessel Master				
4	500	4500	Consultation With Vessel Master	HRV2023-AUT.0013	Consultation With Vessel Master				
5	400	3600	Consultation With Vessel Master	HRV2023-AUT.0015	Consultation With Vessel Master				
6	1000	8500	Consultation With Vessel Master	HRV2023-AUT.0019	Consultation With Vessel Master				
7	500	5000	Consultation With Vessel Master	HRV2023-AUT.0029	Consultation With Vessel Master				
8	400	3600	Consultation With Vessel Master	HRV2023-AUT.0040	Consultation With Vessel Master				
9	1000	10000	Consultation With Vessel Master	HRV2923-AUT.0058	Consultation With Vessel Master				
11	1000	9000	Consultation With Vessel Master	HRV2023-AUT.0082	Consultation With Vessel Master				
12	1500	13500	Consultation With Vessel Master	HRV2023-AUT.0087	Consultation With Vessel Master				
13	1500	13500	Consultation With Vessel Master	HRV2023-AUT.0100	Consultation With Vessel Master				

* Fishing operation numbers as in Table 1.

** Verification Types: Hardcopy/e-copy control record or verbal confirmation from vessel master

3. Summary of Release Operations

Table 3: Summary of all Release operations

Fishing Op #*	Release Op #	Start		Position		Operation monitored by observer (Yes / No)	Release before or after transfer (Before / After)
		Date	Time	Latitude	Longitude		
N/A							

* Fishing operation as per Table 1.

** Date and time as recorded by the observer

*** Position as recorded by the observer

There was no release operation performed.

Table 4: Vessel estimates for released bluefin tuna

Release Op #*	Vessel estimate**			Release report		
	Estimate of amount released recorded by the vessel (Yes / No)	#	Kg	Release report produced (Yes / No)	Release report document #	Release report validated by observer (Yes / No)
N/A						

* Release operation as per Table 3

** As recorded in the release report

4. Summary of Transfer Activities

Table 5: Transfer Activities

Fishing Op #*	Transfer Op #	Start**		Position***		Towing Vessel Name	Towing Vessel ICCAT #	Towing Cage #	Operation monitored by observer (Yes / No)	ITD Signed by Obs. (Yes / No)
		Date	Time	Lat	Long					
1	1	01/06/2023	07:13	43.62248333	15.50253333			EU.HRV-001	Yes	Yes
4	2	03/06/2023	06:27	43.46075	15.41065			EU.HRV-002	Yes	Yes
5	3	03/06/2023	15:06	43.55496667	15.43431667			EU.HRV-002	Yes	Yes
6	4	06/06/2023	18:53	43.49951667	15.39926667			EU.HRV-001	Yes	Yes
7	5	07/06/2023	12:52	43.043	15.06643333			EU.HRV-002	Yes	Yes
8	6	08/06/2023	07:06	43.03663333	15.13231667			EU.HRV-002	Yes	Yes
9	7	10/06/2023	06:41	43.54581667	15.51265			EU.HRV-004	Yes	Yes
11	8	18/06/2023	16:34	42.9904	15.02293333			EU.HRV-003	Yes	Yes
12	9	19/06/2023	11:34	42.91681667	14.82846667			EU.HRV-002	Yes	Yes
13	10	19/06/2023	17:14	42.88895	14.78461667			EU.HRV-002	Yes	Yes

* Fishing operation as per Table 1.

** Date and time as recorded by the observer

*** Position as recorded by the observer

Table 5a: Voluntary and/or Control Transfer Activities

Transfer Op #*	Voluntary / Control Transfer Op #	Type (Voluntary or Control)	Start**		Position***		Receiving Vessel Name	Receiving Vessel ICCAT #	Receiving Cage #	Operation monitored by observer (Yes / No)	ITD Signed by Obs. (Yes / No)
			Date	Time	Lat	Long					
N/A											

* Transfer operation as per Table 5.

** Date and time as recorded by the observer

*** Position as recorded by the observer

Table 6: Video records used to estimate the number of fish transferred.

Fishing Op #*	Transfer Op #**	Voluntary or Control Transfer Op #***	Transfer recorded by Video camera (Yes / No)	Video Quality****	Estimate of amount of BFT based on video (Yes / No)	Cage seals placed on door (Yes / No)	Cage seal identification numbers
1	1		Yes	2	Yes	No	N/A
4	2		Yes	2	Yes	No	N/A
5	3		Yes	4	Yes	No	N/A
6	4		Yes	2	Yes	No	N/A
7	5		Yes	4	Yes	No	N/A
8	6		Yes	3	Yes	No	N/A
9	7		Yes	4	Yes	No	N/A
11	8		Yes	4	Yes	No	N/A
12	9		Yes	5	Yes	No	N/A

Fishing Op #*	Transfer Op #**	Voluntary or Control Transfer Op #***	Transfer recorded by Video camera (Yes / No)	Video Quality****	Estimate of amount of BFT based on video (Yes / No)	Cage seals placed on door (Yes / No)	Cage seal identification numbers
13	10		Yes	5	Yes	No	N/A

* Fishing operation as per Table 1.

** Transfer operations as per Table 5.

*** Voluntary/Control transfer operation as per table 5a

**** Rated from 1 to 5 (1 = very poor; 2 = poor, 3 = average; 4= good 5 = excellent)

Table 7: Vessel and Observer estimates transferred tuna

Fishing Op #*	Transfer Op #**	Voluntary or Control Transfer Op #***	Vessel Estimate****		Observer Estimate	
			#	kg	#	kg
1	1		850	7650	884	
4	2		650	5850	632	
5	3		1000	8500	923	
6	4		1820	15470	1969	
7	5		1410	12690	1512	
8	6		489	4401	475	
9	7		1270	12065	1368	
11	8		1280	11520	1313	
12	9		1150	11500	1124	
13	10		1620	16200	1637	

* Fishing operation as per Table 1.

** Transfer operations as per Table 5.

*** Control/Voluntary transfer operation as per table 5a

**** As recorded in the ITD

The observer was not able to estimate the weight of the transferred tuna.

5. Vessel and Observer Estimate for Total Catch of BFT

Table 8: Total catch records for bluefin tuna

Fishing Op #*	BFT	Vessel Catch Record**		Observer Catch Record		Fishing Logbook reference #	BCD reference #	ITD reference #
		# (n)	Wt (kg)	# (n)	Wt (kg)			
1	Live fish	850	7650	884		HRVLOG2301680038	HR23900221	HRV-2023/025/ITD
	Dead fish	0	0	0	0			
2	Live fish	0	0	0	0	HRVLOG2301680038		
	Dead fish	0	0	0	0			
3	Live fish	0	0	0	0	HRVLOG2301680038		
	Dead fish	0	0	0	0			
4	Live fish	650	5850	632		HRVLOG2301680039-2	HR23900238	HRV-2023/001/ITD
	Dead fish	0	0	0	0			
5	Live fish	1000	8500	923		HRVLOG2301680039-3	HR23900240	HRV-2023/002/ITD
	Dead fish	0	0	0	0			
6	Live fish	1820	15470	1969		HRVLOG2301680040	HR23900251	HRV-2023/027/ITD
	Dead fish	0	0	0	0			
7	Live fish	1410	12690	1512		HRVLOG2301680040-2	HR23900263	HRV-2023/004/ITD
	Dead fish	0	0	0	0			
8	Live fish	489	4401	475		HRVLOG2301680040-3	HR23900274	HRV-2023/007/ITD
	Dead fish	1	9	1				
9	Live fish	1270	12065	1368		HRVLOG2301680040-5	HR23900293	HRV-2023/028/ITD

Fishing Op #*	BFT	Vessel Catch Record**		Observer Catch Record		Fishing Logbook reference #	BCD reference #	ITD reference #
		# (n)	Wt (kg)	# (n)	Wt (kg)			
10	Dead fish	4	38	4		HRVLOG2301680040-1		
	Live fish	0	0	0	0			
11	Dead fish	0	0	20		HRVLOG2301680044	HR23900318	HR-2023/011/ITD
	Live fish	1280	11520	1313				
12	Dead fish	2	18	2		HRVLOG2301680044	HJR23900324	HR-2023/050/ITD
	Live fish	1150	11500	1124				
13	Dead fish	1	10	1		HRVLOG2301680044	HR23900337	HR-2023/051/ITD
	Live fish	1620	16200	1637				

* Fishing operation as per Table 1.

** As recorded in the eBCD

The observer was not able to independently estimate the weight of the dead fish.

Table 9: Records of catches allocated to the vessel by JFO

Date	Fishing Logbook #	Allocated catch*		Catching Vessel Name	Catching Vessel Name ICCAT #
		#	Kg		
31/05/2023	HRVLOG2301680038	2	15.1452		
31/05/2023	HRVLOG2301680038	2	23.5689		
31/05/2023	HRVLOG2301680038	3	28.5163		

Date	Fishing Logbook #	Allocated catch*		Catching Vessel Name	Catching Vessel Name ICCAT #
		#	Kg		
31/05/2023	HRVLOG2301680038	4	36.7813		
01/06/2023	HRVLOG2301680038	4	34.6177		
01/06/2023	HRVLOG2301680038	10	90.8281		
02/06/2023	HRVLOG2301680039	3	28.1269		
02/06/2023	HRVLOG2301680039	4	35.0648		
02/06/2023	HRVLOG2301680039	4	39.4209		
02/06/2023	HRVLOG2301680039	5	46.8637		
02/06/2023	HRVLOG2301680039	6	54.0901		
02/06/2023	HRVLOG2301680039	7	66.466		
02/06/2023	HRVLOG2301680039	10	86.1548		
03/06/2023	HRVLOG2301680039	4	37.3871		
03/06/2023	HRVLOG2301680039	5	40.8681		
06/06/2023	HRVLOG2301680040	1	12.9816		
06/06/2023	HRVLOG2301680040	2	17.0925		
06/06/2023	HRVLOG2301680040	2	17.2463		
06/06/2023	HRVLOG2301680040	3	26.0065		
06/06/2023	HRVLOG2301680040	3	34.9062		
06/06/2023	HRVLOG2301680040	5	43.9645		

Date	Fishing Logbook #	Allocated catch*		Catching Vessel Name	Catching Vessel Name ICCAT #
		#	Kg		
06/06/2023	HRVLOG2301680040	6	62.3166		
06/06/2023	HRVLOG2301680040	7	62.8744		
06/06/2023	HRVLOG2301680040	9	74.3799		
07/06/2023	HRVLOG2301680040	1	9.8204		
07/06/2023	HRVLOG2301680040	1	10.6017		
07/06/2023	HRVLOG2301680040	2	19.4244		
07/06/2023	HRVLOG2301680040	2	19.9052		
07/06/2023	HRVLOG2301680040	2	20.8668		
07/06/2023	HRVLOG2301680040	2	21.2033		
07/06/2023	HRVLOG2301680040	2	21.3283		
07/06/2023	HRVLOG2301680040	2	21.8524		
07/06/2023	HRVLOG2301680040	3	23.0208		
07/06/2023	HRVLOG2301680040	3	23.1506		
07/06/2023	HRVLOG2301680040	3	27.7374		
07/06/2023	HRVLOG2301680040	4	31.5021		
07/06/2023	HRVLOG2301680040	4	36.0601		
07/06/2023	HRVLOG2301680040	7	61.0137		
08/06/2023	HRVLOG2301680040	1	13.0682		

Date	Fishing Logbook #	Allocated catch*		Catching Vessel Name	Catching Vessel Name ICCAT #
		#	Kg		
08/06/2023	HRVLOG2301680040	1	13.3663		
08/06/2023	HRVLOG2301680040	2	17.5685		
08/06/2023	HRVLOG2301680040	2	19.4725		
08/06/2023	HRVLOG2301680040	2	20.9004		
08/06/2023	HRVLOG2301680040	3	30.377		
09/06/2023	HRVLOG2301680040	1	11.4623		
09/06/2023	HRVLOG2301680040	1	13.4576		
09/06/2023	HRVLOG2301680040	2	14.4962		
09/06/2023	HRVLOG2301680040	2	22.2226		
09/06/2023	HRVLOG2301680040	2	29.6558		
09/06/2023	HRVLOG2301680040	3	25.5305		
09/06/2023	HRVLOG2301680040	3	29.425		
09/06/2023	HRVLOG2301680040	4	44.7145		
09/06/2023	HRVLOG2301680040	5	48.4167		
09/06/2023	HRVLOG2301680040	6	58.1914		
10/06/2023	HRVLOG2301680040	2	17.3088		
10/06/2023	HRVLOG2301680040	2	21.3957		
10/06/2023	HRVLOG2301680040	3	24.0593		

Date	Fishing Logbook #	Allocated catch*		Catching Vessel Name	Catching Vessel Name ICCAT #
		#	Kg		
11/06/2023	HRVLOG2301680041	1	7.212		
13/06/2023	HRVLOG2301680042	0	0		
13/06/2023	HRVLOG2301680042	2	16.054		
13/06/2023	HRVLOG2301680042	3	24.6651		
13/06/2023	HRVLOG2301680042	4	37.6467		
13/06/2023	HRVLOG2301680042	4	39.1613		
13/06/2023	HRVLOG2301680042	14	135.2013		
14/06/2023	HRVLOG2301680042	14	135.7109		
18/06/2023	HRVLOG2301680044	2	19.1984		
18/06/2023	HRVLOG2301680044	3	22.8477		
18/06/2023	HRVLOG2301680044	3	26.4825		
18/06/2023	HRVLOG2301680044	3	27.4057		
18/06/2023	HRVLOG2301680044	6	55.3883		
18/06/2023	HRVLOG2301680044	6	55.4364		
18/06/2023	HRVLOG2301680044	7	59.2828		
18/06/2023	HRVLOG2301680044	7	70.1008		
18/06/2023	HRVLOG2301680044	7	70.3412		
18/06/2023	HRVLOG2301680044	7	71.0624		

Date	Fishing Logbook #	Allocated catch*		Catching Vessel Name	Catching Vessel Name ICCAT #
		#	Kg		
18/06/2023	HRVLOG2301680044	13	125.2391		
18/06/2023	HRVLOG2301680044	19	174.9491		
19/06/2023	HRVLOG2301680044	2	14.7125		
19/06/2023	HRVLOG2301680044	2	16.6598		
19/06/2023	HRVLOG2301680044	2	16.7896		
19/06/2023	HRVLOG2301680044	2	20.6841		
19/06/2023	HRVLOG2301680044	2	29.4677		
19/06/2023	HRVLOG2301680044	3	22.8477		
19/06/2023	HRVLOG2301680044	3	26.9153		
19/06/2023	HRVLOG2301680044	3	28.7279		
19/06/2023	HRVLOG2301680044	4	35.9159		
19/06/2023	HRVLOG2301680044	5	41.195		
19/06/2023	HRVLOG2301680044	7	63.5667		
19/06/2023	HRVLOG2301680044	8	77.9379		
20/06/2023	HRVLOG2301680044	3	30.7232		
22/06/2023	HRVLOG2301680045	2	28.3913		

* As recorded in the logbook

6. By-catch / Other Species Records

Table 10: Catches of other species.

Fishing Op #*	Species**	Discarded		Retained		Released alive from net	Observed in transfer video	Recorded in logbook***
		#	kg	#	kg			
11	PLS					1		No
13	SWP						1	No
13	PLS					1		No

* Fishing operation as per Table 1.

** Three letter FAO species Code

*** In line with Rec. 22-12, all interactions with sea turtles must be reported.

7. Checklist of requirements under ICCAT conservation and management measures

Table 11. Summary of potential non-compliances

Potential Non-compliance Event	Operation type and number*
	OTH
FLBI - Incomplete and/or incorrect logbook information (allocated catch)	X

* Fishing operations as per Table 1.
 Release operations as per Table 3.
 Transfer operations as per Table 5.
 Voluntary / control transfer operations as per Table 5a.

The catch allocation from the catching operation of the vessel Noa on the 18/06 was not input into the logbook. This is in potential non-compliance with Rec. 21-08; Para 74 and Annex 2 (minimum information for fishing logbooks in case of transfer into cages).

8. Summary of sampling performed

Table 12. Summary of sampling performed

Fishing Op #*	Number of fish measured for Length	Number of fish measured for Weight	Number of biological samples collected	Number of tagged BFT
8	1	0	0	0
9	4	0	0	0
10	20	0	0	0
11	2	0	0	0
12	3	0	0	0
13	1	0	0	0

* Fishing operation as per Table 1

Table 13. Summary of tag recoveries

Fishing op #*	Type of tag**	Tag number/s	Skin state***	Length	Length type****	Weight	Weight type*****	Biological Sample Collected (Yes/No)	Sample type*****
N/A									

* Fishing operation as per Table 1

** Single spaghetti tag, double spaghetti tag, electronic archival tag, acoustic tag

*** Clean insertion, infected skin or other

**** SFL – Straight forked length / CFL – Curved fork length

***** Weight measures are round weight: weight of the whole fish (RWT); gutted weight: weight without guts and gonads (GWT); gutted and gilled: weight without guts, gonads and gills (GGWT); gutted gilled and tailed: weight without guts, gonads, gills and tail (GGTWT); and dressed weight: weight of fish gutted, head and tail off (DWT). Other, please describe.

***** Fin clip (genetic), muscle tissue (genetic) and/or dorsal fin ray (ageing).

There were tag recoveries during the deployment period.

Appendix 1: Potential non-compliant and vessel of interest Vessel sightings

Table 14. Details of vessel sightings

Vessel Name	ICCAT #	Flag	IRCS.	Role*	PNC observed	Notes
		EU.Croatia		Towing	No	
		EU.Croatia		Towing	No	
		EU.Croatia		Towing	No	
		EU.Croatia		Towing	No	
		EU.Croatia		Towing	No	
		EU.Croatia		Towing	No	
		EU.Croatia		Towing	No	

* Carrier, Catching, Dive, Farm, Inspection, Support, Towing, Other.

ICCAT ROP-BFT 2023



**Observer Deployment Final Report
Deployment on Purse Seine Vessel**

Deployment Request Number: <u>000EU111</u>	
Vessel Name	
Vessel ICCAT Ref. No.	
Vessel Flag:	EU.Croatia
Vessel Operating Company	
JFO number (N/A if not applicable)	2023-012
JFO catch Allocation Key (N/A if not applicable)	6.32
Observer Name	Humberto Aguirre Figueras
Observer ICCAT ID No	813
Signature	

Deployment details

Activity	Date from (dd/mm/yyyy)	Date to (dd/mm/yyyy)	Comment
Briefing	24/05/2023		Split, Croatia
Date of departure	26/05/2023		
Arrival in port	25/05/2023		Biograd-Glavni Mul, Croatia
Embarkation	25/05/2023		
Request dates	25/05/2023	15/07/2023	
Monitoring dates	25/05/2023	23/06/2023	
Disembarkation	23/06/2023		
Depart port	23/06/2023		Kali-Vela Lamjana, Croatia
Return home	26/06/2023		
Debriefing	24/06/2023	25/06/2023	Split, Croatia

1. Summary of all fishing activities

Table 1: Summary of all Fishing operations

Fishing Op #*	Operation Type**	Date***	Time****		Position*****		Operation monitored by observer (Yes / No)	Fish caught (Alive / Dead / Both / No)	Transfer operation carried out (Yes / No)	N° of transfer operations (excluding voluntary or control)	N° of voluntary and/or control operations	Bycatch landed or observed (Yes / No)	Fish released (Yes / No)*****
			Start	End	Lat	Long							
1	JFO	31/05/2023	14:11	14:28	43.59	15.42	Yes	Alive	No	0	0	No	Voluntary
2	JFO	06/06/2023	14:15	14:33	43.5	15.45	Yes	Both	Yes	1	0	No	No
3	JFO	08/06/2023	12:16	12:38	43.1	15.07	Yes	Both	Yes	1	0	No	No
4	JFO	09/06/2023	10:03	10:21	43.2	15.18	Yes	Both	Yes	1	0	No	No
5	JFO	13/06/2023	12:04	12:23	43.54	15.47	Yes	Both	Yes	1	0	No	No
6	JFO	19/06/2023	12:36	12:55	42.98	15.16	Yes	Alive	Yes	1	0	No	No
7	JFO	20/06/2023	10:50	11:07	43.12	15.17	Yes	Both	Yes	1	0	No	No

* Fishing operation number: Unique identification field linked to the deployment data set

** Standard Operation / JFO

*** Date as recorded by the observer

**** Time as recorded by the observer

***** Position as recorded by the observer

***** Following a release order

2. Summary of Prior-Transfer Notification, Transfer Authorisation and Release Order records

Table 2: Vessel records of Prior-transfer Notification, Transfer Authorisation and Release Orders.

Fishing Op #*	Prior-Transfer Notification			Transfer Authorisation		Release order			
	BFT #	BFT kg	Verification**	Authorisation. Number	Verification**	Ref. Number	BFT #	BFT kg	Verification**
2	400	3600	Consultation With Vessel Master	HRV2023AUT0016	e-copy Control Documents				
3	700	6300	Consultation With Vessel Master	HRV2023AUT0046	e-copy Control Documents				
4	200	1800	Consultation With Vessel Master	HRV2023AUT0048	e-copy Control Documents				
5	400	4000	Consultation With Vessel Master	HRV2023AUT0068	e-copy Control Documents				
6	400	4000	Consultation With Vessel Master	HRV2023AUT0101	e-copy Control Documents				
7	700	6300	Consultation With Vessel Master	HRV2023AUT0108	e-copy Control Documents				

* Fishing operation numbers as in Table 1.

** Verification Types: Hardcopy/e-copy control record or verbal confirmation from vessel master

3. Summary of Release Operations

Table 3: Summary of all Release operations

Fishing Op #*	Release Op #	Start		Position		Operation monitored by observer (Yes / No)	Release before or after transfer (Before / After)
		Date	Time	Latitude	Longitude		
N/A							

* Fishing operation as per Table 1.

** Date and time as recorded by the observer

*** Position as recorded by the observer

Table 4: Vessel estimates for released bluefin tuna

Release Op #*	Vessel estimate**			Release report		
	Estimate of amount released recorded by the vessel (Yes / No)	#	Kg	Release report produced (Yes / No)	Release report document #	Release report validated by observer (Yes / No)
N/A						

* Release operation as per Table 3

** As recorded in the release report

4. Summary of Transfer Activities

Table 5: Transfer Activities

Fishing Op #*	Transfer Op #	Start**		Position***		Towing Vessel Name	Towing Vessel ICCAT #	Towing Cage #	Operation monitored by observer (Yes / No)	ITD Signed by Obs. (Yes / No)
		Date	Time	Lat	Long					
2	1	06/06/2023	17:19	43.49015	15.45396667			EU-HRV-012	Yes	Yes
3	2	08/06/2023	16:36	43.08661667	15.01896667			EU-HRV-011	Yes	Yes
4	3	09/06/2023	12:35	43.19033333	15.17621667			EU-HRV-016	Yes	Yes
5	4	13/06/2023	15:20	43.55635	15.46863333			EU-HRV-010	Yes	Yes
6	5	19/06/2023	18:49	42.98005	15.16861667			EU-HRV-010	Yes	Yes
7	6	20/06/2023	19:52	43.10086667	15.1331			EU-HRV-010	Yes	Yes
2	1	06/06/2023	17:19	43.49015	15.45396667			EU-HRV-012	Yes	Yes
3	2	08/06/2023	16:36	43.08661667	15.01896667			EU-HRV-011	Yes	Yes
4	3	09/06/2023	12:35	43.19033333	15.17621667			Eu-HRV-016	Yes	Yes

* Fishing operation as per Table 1.

** Date and time as recorded by the observer

*** Position as recorded by the observer

Table 5a: Voluntary and/or Control Transfer Activities

Transfer Op #*	Voluntary / Control Transfer Op #	Type (Voluntary or Control)	Start**		Position***		Receiving Vessel Name	Receiving Vessel ICCAT #	Receiving Cage #	Operation monitored by observer (Yes / No)	ITD Signed by Obs. (Yes / No)
			Date	Time	Lat	Long					
N/A											

* Transfer operation as per Table 5.

** Date and time as recorded by the observer

*** Position as recorded by the observer

There were no voluntary nor control operations during the deployment period.

Table 6: Video records used to estimate the number of fish transferred.

Fishing Op #*	Transfer Op #**	Voluntary or Control Transfer Op #***	Transfer recorded by Video camera (Yes / No)	Video Quality****	Estimate of amount of BFT based on video (Yes / No)	Cage seals placed on door (Yes / No)	Cage seal identification numbers
2	1	0	Yes	4	Yes	No	N/A
3	2	0	Yes	4	Yes	No	N/A
4	3	0	Yes	4	Yes	No	N/A
5	4	0	Yes	4	Yes	No	N/A
6	5	0	Yes	3	Yes	No	N/A
7	6	0	Yes	3	Yes	No	N/A

* Fishing operation as per Table 1.

** Transfer operations as per Table 5.

*** Voluntary/Control transfer operation as per table 5a

**** Rated from 1 to 5 (1 = very poor; 2 = poor, 3 = average; 4= good 5 = excellent)

Table 7: Vessel and Observer estimates transferred tuna

Fishing Op #*	Transfer Op #**	Voluntary or Control Transfer Op #***	Vessel Estimate****		Observer Estimate	
			#	kg	#	kg
2	1		1450	13050	1550	
3	2		700	6300	720	
4	3		310	2790	320	
5	4		361	3249	380	
6	5		388	3492	390	
7	6		705	6345	760	

* Fishing operation as per Table 1.

** Transfer operations as per Table 5.

*** Control/Voluntary transfer operation as per table 5a

**** As recorded in the ITD

The observer was not able to estimate the weight of the transferred tuna.

The observer erroneously input his estimated figure into the ITD for transfer operation 1 as 1600 when his actual estimate was 1550.

5. Vessel and Observer Estimate for Total Catch of BFT

Table 8: Total catch records for bluefin tuna

Fishing Op #*	BFT	Vessel Catch Record**		Observer Catch Record		Fishing Logbook reference #	BCD reference #	ITD reference #
		# (n)	Wt (kg)	# (n)	Wt (kg)			
1	Live fish	0	0	0	0	HRVLOG2301447059		
	Dead fish	0	0	0	0			
2	Live fish	1450	13050	1550		HRVLOG2301447061	HR23900249	HRV-2023/546/ITD
	Dead fish	3	27	3	31.7			
3	Live fish	700	6300	720		HRVLOG2301447061	HR23900280	HRV-2023/520/ITD
	Dead fish	2	18	2	17.1			
4	Live fish	310	2790	320		HRVLOG2301447061	HR23900284	HRV-2023/635/ITD
	Dead fish	1	9	1	9.3			
5	Live fish	361	3249	380		HRVLOG2301447064	HR23900304	HRV-2023/489/ITD
	Dead fish	10	90	10	87.2			
6	Live fish	388	3492	390		HRVLOG2301447065	HR23900339	HRV-2023/591/ITD
	Dead fish	0	0	0	0			
7	Live fish	705	6345	760		HRVLOG2301447065	HR23900345	HRV-2023/593/ITD
	Dead fish	5	45	5	41.5			

* Fishing operation as per Table 1.

** As recorded in the eBCD

Table 9: Records of catches allocated to the vessel by JFO

Date	Fishing Logbook #	Allocated catch*		Catching Vessel Name	Catching Vessel Name ICCAT #
		#	Kg		
31/05/2023	HRVLOG2301447059	22	199.0616		
31/05/2023	HRVLOG2301447059	33	309.7778		
31/05/2023	HRVLOG2301447059	42	374.8046		
31/05/2023	HRVLOG2301447059	54	483.4354		
01/06/2023	HRVLOG2301447059	44	442.3592		
01/06/2023	HRVLOG2301447059	133	1193.801		
02/06/2023	HRVLOG2301447060	41	369.6859		
02/06/2023	HRVLOG2301447060	55	469.4695		
02/06/2023	HRVLOG2301447060	58	518.129		
02/06/2023	HRVLOG2301447060	68	615.9536		
02/06/2023	HRVLOG2301447060	79	710.9344		
02/06/2023	HRVLOG2301447060	97	873.5962		
02/06/2023	HRVLOG2301447060	126	1137.495		
03/06/2023	HRVLOG2301447060	55	491.9666		
03/06/2023	HRVLOG2301447060	63	537.1504		
06/06/2023	HRVLOG2301447061	19	170.6243		
06/06/2023	HRVLOG2301447061	25	224.6869		
06/06/2023	HRVLOG2301447061	25	227.499		

Date	Fishing Logbook #	Allocated catch*		Catching Vessel Name	Catching Vessel Name ICCAT #
		#	Kg		
06/06/2023	HRVLOG2301447061	27	226.6775		
06/06/2023	HRVLOG2301447061	38	341.8173		
06/06/2023	HRVLOG2301447061	46	458.7897		
06/06/2023	HRVLOG2301447061	64	577.8475		
06/06/2023	HRVLOG2301447061	82	819.0596		
06/06/2023	HRVLOG2301447061	115	977.6138		
07/06/2023	HRVLOG2301447061	14	129.0741		
07/06/2023	HRVLOG2301447061	15	139.3431		
07/06/2023	HRVLOG2301447061	26	255.3044		
07/06/2023	HRVLOG2301447061	27	274.2627		
07/06/2023	HRVLOG2301447061	29	261.6239		
07/06/2023	HRVLOG2301447061	31	278.6863		
07/06/2023	HRVLOG2301447061	31	280.9613		
07/06/2023	HRVLOG2301447061	32	287.2175		
07/06/2023	HRVLOG2301447061	34	301.9417		
07/06/2023	HRVLOG2301447061	34	304.2799		
07/06/2023	HRVLOG2301447061	40	364.5672		
07/06/2023	HRVLOG2301447061	46	414.0482		

Date	Fishing Logbook #	Allocated catch*		Catching Vessel Name	Catching Vessel Name ICCAT #
		#	Kg		
07/06/2023	HRVLOG2301447061	47	473.9563		
07/06/2023	HRVLOG2301447061	89	801.934		
08/06/2023	HRVLOG2301447061	17	171.2562		
08/06/2023	HRVLOG2301447061	18	175.6798		
08/06/2023	HRVLOG2301447061	26	230.9115		
08/06/2023	HRVLOG2301447061	28	255.9364		
08/06/2023	HRVLOG2301447061	31	274.7051		
08/06/2023	HRVLOG2301447061	44	399.2608		
09/06/2023	HRVLOG2301447061	13	113.7495		
09/06/2023	HRVLOG2301447061	16	150.6865		
09/06/2023	HRVLOG2301447061	27	190.5304		
09/06/2023	HRVLOG2301447061	29	292.0834		
09/06/2023	HRVLOG2301447061	32	389.7816		
09/06/2023	HRVLOG2301447061	37	335.561		
09/06/2023	HRVLOG2301447061	43	386.7483		
09/06/2023	HRVLOG2301447061	59	587.7058		
09/06/2023	HRVLOG2301447061	64	636.3653		
09/06/2023	HRVLOG2301447061	81	764.839		

Date	Fishing Logbook #	Allocated catch*		Catching Vessel Name	Catching Vessel Name ICCAT #
		#	Kg		
09/06/2023	HRVLOG2301447061	95	853.1213		
10/06/2023	HRVLOG2301447061	22	221.1796		
10/06/2023	HRVLOG2301447061	25	227.499		
10/06/2023	HRVLOG2301447061	35	316.2236		
11/06/2023	HRVLOG2301447063	9	94.7913		
13/06/2023	HRVLOG2301447064	1	11.375		
13/06/2023	HRVLOG2301447064	23	211.0053		
13/06/2023	HRVLOG2301447064	36	324.1861		
13/06/2023	HRVLOG2301447064	55	494.8103		
13/06/2023	HRVLOG2301447064	57	514.7165		
13/06/2023	HRVLOG2301447064	178	1777.02		
18/06/2023	HRVLOG2301447065	24	229.3		
18/06/2023	HRVLOG2301447065	28	248.5427		
18/06/2023	HRVLOG2301447065	36	360.2068		
18/06/2023	HRVLOG2301447065	39	348.0735		
18/06/2023	HRVLOG2301447065	73	728.6288		
18/06/2023	HRVLOG2301447065	81	729.1343		
18/06/2023	HRVLOG2301447065	87	779.1841		

Date	Fishing Logbook #	Allocated catch*		Catching Vessel Name	Catching Vessel Name ICCAT #
		#	Kg		
18/06/2023	HRVLOG2301447065	92	921.371		
18/06/2023	HRVLOG2301447065	92	924.5307		
18/06/2023	HRVLOG2301447065	93	934.0098		
18/06/2023	HRVLOG2301447065	165	1646.1133		
18/06/2023	HRVLOG2301447065	253	2527.7667		
19/06/2023	HRVLOG2301447065	21	193.3742		
19/06/2023	HRVLOG2301447065	25	220.674		
19/06/2023	HRVLOG2301447065	32	284.3738		
19/06/2023	HRVLOG2301447065	32	284.3738		
19/06/2023	HRVLOG2301447065	32	284.3738		
19/06/2023	HRVLOG2301447065	32	303.332		
19/06/2023	HRVLOG2301447065	32	315.9708		
19/06/2023	HRVLOG2301447065	38	341.2485		
19/06/2023	HRVLOG2301447065	51	45.4998		
19/06/2023	HRVLOG2301447065	51	454.998		
19/06/2023	HRVLOG2301447065	63	568.7475		
19/06/2023	HRVLOG2301447065	95	853.1213		
20/06/2023	HRVLOG2301447065	45	400.967		

Date	Fishing Logbook #	Allocated catch*		Catching Vessel Name	Catching Vessel Name ICCAT #
		#	Kg		
22/06/2023	HRVLOG2301447068	25	373.1616		

* As recorded in the logbook

6. By-catch / Other Species Records

Table 10: Catches of other species.

Fishing Op #*	Species**	Discarded		Retained		Released alive from net	Observed in transfer video	Recorded in logbook***
		#	kg	#	kg			
N/A								

* Fishing operation as per Table 1.

** Three letter FAO species Code

*** In line with Rec. 22-12, all interactions with sea turtles must be reported.

No bycatch nor associated species were observed during the deployment period.

7. Checklist of requirements under ICCAT conservation and management measures

Table 11. Summary of potential non-compliances

Potential Non-compliance Event	Operation type and number*
	OTH
FLBI - Incomplete and/or incorrect logbook information (allocated catch)	X

* Fishing operations as per Table 1.
 Release operations as per Table 3.
 Transfer operations as per Table 5.
 Voluntary / control transfer operations as per Table 5a.

The catch allocation from the catching operation of the vessel Carica on the 18/06 was not input into the logbook. This is in potential non-compliance with Rec. 21-08; Para 74 and Annex 2 (minimum information for fishing logbooks in case of transfer into cages).

8. Summary of sampling performed

Table 12. Summary of sampling performed

Fishing Op #*	Number of fish measured for Length	Number of fish measured for Weight	Number of biological samples collected	Number of tagged BFT
2	3	3	0	0
3	2	2	0	0
4	1	1	0	0
5	10	10	0	0
7	5	5	0	0

* Fishing operation as per Table 1
Fish were weighed using a hook scale onboard.

Table 13. Summary of tag recoveries

Fishing op #*	Type of tag**	Tag number/s	Skin state***	Length	Length type****	Weight	Weight type*****	Biological Sample Collected (Yes/No)	Sample type*****
N/A									

* Fishing operation as per Table 1
 ** Single spaghetti tag, double spaghetti tag, electronic archival tag, acoustic tag
 *** Clean insertion, infected skin or other
 **** SFL – Straight forked length / CFL – Curved fork length
 ***** Weight measures are round weight: weight of the whole fish (RWT); gutted weight: weight without guts and gonads (GWT); gutted and gilled: weight without guts, gonads and gills (GGWT); gutted gilled and tailed: weight without guts, gonads, gills and tail (GGTWT); and dressed weight: weight of fish gutted, head and tail off (DWT). Other, please describe.
 ***** Fin clip (genetic), muscle tissue (genetic) and/or dorsal fin ray (ageing).
 No tags were recovered.

Appendix 1: Potential non-compliant and vessel of interest Vessel sightings

Table 14. Details of vessel sightings

Vessel Name	ICCAT #	Flag	IRCS.	Role*	PNC observed	Notes
		EU.Croatia		Towing	No	
		EU.Croatia		Towing	No	
		EU.Croatia		Towing	No	
		EU.Croatia		Towing	No	
		EU.Croatia		Towing	No	

* Carrier, Catching, Dive, Farm, Inspection, Support, Towing, Other.

ICCAT ROP-BFT 2023



**Observer Deployment Final Report
Deployment on Purse Seine Vessel**

Deployment Request Number: <u>000EU112</u>	
Vessel Name	
Vessel ICCAT Ref. No.	
Vessel Flag:	EU.Croatia
Vessel Operating Company	
JFO number (N/A if not applicable)	2023-012
JFO catch Allocation Key (N/A if not applicable)	1.28
Observer Name	Iñigo Exposito Ochoa
Observer ICCAT ID No	817
Signature	

Deployment details

Activity	Date from (dd/mm/yyyy)	Date to (dd/mm/yyyy)	Comment
Briefing	24/05/2023		Split, Croatia
Date of departure	26/05/2023		
Arrival in port	25/05/2023		Biograd-Glavni Mul, Croatia
Embarkation	25/05/2023		
Request dates	25/05/2023	15/07/2023	
Monitoring dates	25/05/2023	22/06/2023	
Disembarkation	23/06/2023		
Depart port	23/06/2023		Kali, Croatia
Return home	26/06/2023		
Debriefing	24/06/2023	25/06/2023	Split, Croatia

1. Summary of all fishing activities

Table 1: Summary of all Fishing operations

Fishing Op #*	Operation Type**	Date***	Time****		Position*****		Operation monitored by observer (Yes / No)	Fish caught (Alive / Dead / Both / No)	Transfer operation carried out (Yes / No)	N° of transfer operations (excluding voluntary or control)	N° of voluntary and/or control operations	Bycatch landed or observed (Yes / No)	Fish released (Yes / No)*****
			Start	End	Lat	Long							
1	JFO	02/06/2023	10:38	10:57	43.56	15.47	Yes	Both	Yes	1	0	No	No
2	JFO	07/06/2023	10:49	11:08	43.09	15.08	Yes	Both	Yes	1	0	No	No
3	JFO	08/06/2023	11:18	11:38	43.08	15.07	Yes	Both	Yes	1	0	No	No
4	JFO	10/06/2023	10:16	10:33	43.5	15.49	Yes	Alive	Yes	1	1	Yes	No
5	JFO	19/06/2023	11:00	11:18	43	15.16	Yes	Both	Yes	1	0	No	No

* Fishing operation number: Unique identification field linked to the deployment data set

** Standard Operation / JFO

*** Date as recorded by the observer

**** Time as recorded by the observer

***** Position as recorded by the observer

***** Following a release order

2. Summary of Prior-Transfer Notification, Transfer Authorisation and Release Order records

Table 2: Vessel records of Prior-transfer Notification, Transfer Authorisation and Release Orders.

Fishing Op #*	Prior-Transfer Notification			Transfer Authorisation		Release order			
	BFT #	BFT kg	Verification**	Authorisation. Number	Verification**	Ref. Number	BFT #	BFT kg	Verification**
1	250	2500	Consultation With Vessel Master	HRV-2023-AUT-0009	Consultation With Vessel Master				
2	300	3000	Consultation With Vessel Master	HRV-2023-AUT-00036	Consultation With Vessel Master				
3	250	2500	Consultation With Vessel Master	HRV-2023-AUT-0043	Consultation With Vessel Master				
4	400	3600	Consultation With Vessel Master	HRV-2023-AUT-0062-D1	Consultation With Vessel Master				
5	500	4500	Consultation With Vessel Master	HRV-2023-AUT-0097	Consultation With Vessel Master				

* Fishing operation numbers as in Table 1.

** Verification Types: Hardcopy/e-copy control record or verbal confirmation from vessel master

The original transfer authorisation following fishing operation 4 was HRV-2023-AUT-0062. The authorisation was then amended for the subsequent voluntary operation.

3. Summary of Release Operations

Table 3: Summary of all Release operations

Fishing Op #*	Release Op #	Start		Position		Operation monitored by observer (Yes / No)	Release before or after transfer (Before / After)
		Date	Time	Latitude	Longitude		
N/A							

* Fishing operation as per Table 1.

** Date and time as recorded by the observer

*** Position as recorded by the observer

There were no release operations during the deployment period.

Table 4: Vessel estimates for released bluefin tuna

Release Op #*	Vessel estimate**			Release report		
	Estimate of amount released recorded by the vessel (Yes / No)	#	Kg	Release report produced (Yes / No)	Release report document #	Release report validated by observer (Yes / No)
N/A						

* Release operation as per Table 3

** As recorded in the release report

4. Summary of Transfer Activities

Table 5: Transfer Activities

Fishing Op #*	Transfer Op #	Start**		Position***		Towing Vessel Name	Towing Vessel ICCAT #	Towing Cage #	Operation monitored by observer (Yes/No)	ITD Signed by Obs. (Yes/No)
		Date	Time	Lat	Long					
1	1	02/06/2023	14:19	43.53506667	15.45033333			EU-HRV-012	Yes	Yes
2	2	07/06/2023	18:46	43.08455	15.017			EU-HRV-011	Yes	Yes
3	3	08/06/2023	14:49	43.08025	15.0386			EU-HRV-016	Yes	Yes
4	4	10/06/2023	12:49	43.52133333	15.51211667			EU-HRV-013	Yes	No
5	5	19/06/2023	16:57	42.99271667	15.16658333			EU-HRV-010	Yes	Yes

* Fishing operation as per Table 1.

** Date and time as recorded by the observer

*** Position as recorded by the observer

Table 5a: Voluntary and/or Control Transfer Activities

Transfer Op #*	Voluntary / Control Transfer Op #	Type (Voluntary or Control)	Start**		Position***		Receiving Vessel Name	Receiving Vessel ICCAT #	Receiving Cage #	Operation monitored by observer (Yes/No)	ITD Signed by Obs. (Yes/No)
			Date	Time	Lat	Long					
4	1	Voluntary	11/06/2023	11:46	43.53549833	15.53842333			EU-HRV-004	Yes	Yes

* Transfer operation as per Table 5.

** Date and time as recorded by the observer

*** Position as recorded by the observer

The voluntary transfer was conducted the day after the original. The observer was able to monitor the donor cage at all times until the voluntary transfer

Table 6: Video records used to estimate the number of fish transferred.

Fishing Op #*	Transfer Op #**	Voluntary or Control Transfer Op #***	Transfer recorded by Video camera (Yes / No)	Video Quality****	Estimate of amount of BFT based on video (Yes / No)	Cage seals placed on door (Yes / No)	Cage seal identification numbers
1	1		Yes	3	Yes	No	N/A
2	2		Yes	4	Yes	No	N/A
3	3		Yes	5	Yes	No	N/A
4	4		Yes	1	No	No	N/A
4	4	1	Yes	5	Yes	No	N/A
5	5		Yes	4	Yes	No	N/A

* Fishing operation as per Table 1.

** Transfer operations as per Table 5.

*** Voluntary/Control transfer operation as per table 5a

**** Rated from 1 to 5 (1 = very poor; 2 = poor, 3 = average; 4= good 5 = excellent)

Table 7: Vessel and Observer estimates transferred tuna

Fishing Op #*	Transfer Op #**	Voluntary or Control Transfer Op #***	Vessel Estimate****		Observer Estimate	
			#	kg	#	kg
1	1		905	8145	850	
2	2		400	4000	430	
3	3		480	4320	515	
4	4	1	400	3600	423	
5	5		470	4230	450	

* Fishing operation as per Table 1.

** Transfer operations as per Table 5.

*** Control/Voluntary transfer operation as per table 5a

**** As recorded in the ITD

The observer was not able to estimate the weight of the transferred tuna.

5. Vessel and Observer Estimate for Total Catch of BFT

Table 8: Total catch records for bluefin tuna

Fishing Op #*	BFT	Vessel Catch Record**		Observer Catch Record		Fishing Logbook reference #	BCD reference #	ITD reference #
		# (n)	Wt (kg)	# (n)	Wt (kg)			
1	Live fish	905	8145	850		HRVLOG2301485055	HR23900236	HRV-2023/544/ITD
	Dead fish	6	54	6				
2	Live fish	400	4000	430		HRVLOG2301485056	HR23900270	HRV-2023/518/ITD
	Dead fish	4	40	4				
3	Live fish	480	4320	515		HRVLOG2301485056	HR23900276	HRV-2023/634/ITD
	Dead fish	3	27	3				
4	Live fish	400	3600	423		HRVLOG2301485056	HR23900295	HRV-2023/030/ITD
	Dead fish	0	0	0	0			
5	Live fish	470	4230	450		HRVLOG2301485059	HR23900334	HRV-2023/590/ITD
	Dead fish	3	27	3				

* Fishing operation as per Table 1.

** As recorded in the eBCD

Table 9: Records of catches allocated to the vessel by JFO

Date	Fishing Logbook #	Allocated catch*		Catching Vessel Name	Catching Vessel Name ICCAT #
		#	Kg		
31/05/2023	HRVLOG2301485055	4	40.4744	CICILO	ATEU0HRV00081

Date	Fishing Logbook #	Allocated catch*		Catching Vessel Name	Catching Vessel Name ICCAT #
		#	Kg		
31/05/2023	HRVLOG2301485055	7	62.9859		
31/05/2023	HRVLOG2301485055	8	76.2075		
31/05/2023	HRVLOG2301485055	11	98.295		
01/06/2023	HRVLOG2301485055	10	92.5129		
01/06/2023	HRVLOG2301485055	27	242.7308		
02/06/2023	HRVLOG2301485055	8	75.1668		
02/06/2023	HRVLOG2301485055	11	93.7079		
02/06/2023	HRVLOG2301485055	12	105.3491		
02/06/2023	HRVLOG2301485055	14	125.2394		
02/06/2023	HRVLOG2301485055	16	144.5515		
02/06/2023	HRVLOG2301485055	20	177.6249		
02/06/2023	HRVLOG2301485055	26	230.2416		
03/06/2023	HRVLOG2301485055	11	100.0296		
03/06/2023	HRVLOG2301485055	13	109.2167		
06/06/2023	HRVLOG2301485056	4	34.6924		
06/06/2023	HRVLOG2301485056	5	45.6847		
06/06/2023	HRVLOG2301485056	5	46.0894		
06/06/2023	HRVLOG2301485056	8	69.5004		

Date	Fishing Logbook #	Allocated catch*		Catching Vessel Name	Catching Vessel Name ICCAT #
		#	Kg		
06/06/2023	HRVLOG2301485056	9	93.2839		
06/06/2023	HRVLOG2301485056	13	117.4914		
06/06/2023	HRVLOG2301485056	17	166.5362		
06/06/2023	HRVLOG2301485056	19	168.0266		
06/06/2023	HRVLOG2301485056	23	198.7743		
07/06/2023	HRVLOG2301485056	3	26.2441		
07/06/2023	HRVLOG2301485056	5	51.91		
07/06/2023	HRVLOG2301485056	6	53.1949		
07/06/2023	HRVLOG2301485056	6	55.7648		
07/06/2023	HRVLOG2301485056	6	56.6642		
07/06/2023	HRVLOG2301485056	6	57.1267		
07/06/2023	HRVLOG2301485056	6	58.3988		
07/06/2023	HRVLOG2301485056	7	61.5211		
07/06/2023	HRVLOG2301485056	7	61.868		
07/06/2023	HRVLOG2301485056	8	74.126		
07/06/2023	HRVLOG2301485056	9	84.1868		
07/06/2023	HRVLOG2301485056	10	96.3677		
07/06/2023	HRVLOG2301485056	18	163.0541		

Date	Fishing Logbook #	Allocated catch*		Catching Vessel Name	Catching Vessel Name ICCAT #
		#	Kg		
08/06/2023	HRVLOG2301485056	3	34.9236		
08/06/2023	HRVLOG2301485056	4	35.7503		
08/06/2023	HRVLOG2301485056	5	46.9503		
08/06/2023	HRVLOG2301485056	6	52.0385		
08/06/2023	HRVLOG2301485056	6	55.8547		
08/06/2023	HRVLOG2301485056	9	81.1801		
09/06/2023	HRVLOG2301485056	3	30.6385		
09/06/2023	HRVLOG2301485056	4	35.9644		
09/06/2023	HRVLOG2301485056	4	38.7398		
09/06/2023	HRVLOG2301485056	6	59.3882		
09/06/2023	HRVLOG2301485056	7	79.2528		
09/06/2023	HRVLOG2301485056	8	68.2283		
09/06/2023	HRVLOG2301485056	9	78.636		
09/06/2023	HRVLOG2301485056	12	119.4959		
09/06/2023	HRVLOG2301485056	13	129.3896		
09/06/2023	HRVLOG2301485056	16	155.5117		
10/06/2023	HRVLOG2301485056	5	46.2565		
10/06/2023	HRVLOG2301485056	6	57.1781		

Date	Fishing Logbook #	Allocated catch*		Catching Vessel Name	Catching Vessel Name ICCAT #
		#	Kg		
10/06/2023	HRVLOG2301485056	7	64.2965		
11/06/2023	HRVLOG2301485057	2	19.2735		
13/06/2023	HRVLOG2301485058	0	2.3128		
13/06/2023	HRVLOG2301485058	5	42.9029		
13/06/2023	HRVLOG2301485058	7	65.9155		
13/06/2023	HRVLOG2301485058	11	100.6078		
13/06/2023	HRVLOG2301485058	12	104.6553		
13/06/2023	HRVLOG2301485058	36	361.3144		
14/06/2023	HRVLOG2301485058	36	362.6764		
18/06/2023	HRVLOG2301485059	5	46.6227		
18/06/2023	HRVLOG2301485059	6	57.8206		
18/06/2023	HRVLOG2301485059	6	61.6753		
18/06/2023	HRVLOG2301485059	7	61.0585		
18/06/2023	HRVLOG2301485059	7	73.2394		
18/06/2023	HRVLOG2301485059	16	148.252		
18/06/2023	HRVLOG2301485059	18	158.4284		
18/06/2023	HRVLOG2301485059	19	173.4618		
18/06/2023	HRVLOG2301485059	19	187.3387		

Date	Fishing Logbook #	Allocated catch*		Catching Vessel Name	Catching Vessel Name ICCAT #
		#	Kg		
18/06/2023	HRVLOG2301485059	19	187.9812		
18/06/2023	HRVLOG2301485059	19	189.9085		
18/06/2023	HRVLOG2301485059	33	334.6977		
18/06/2023	HRVLOG2301485059	45	404.7441		
19/06/2023	HRVLOG2301485059	4	39.318		
19/06/2023	HRVLOG2301485059	5	44.5219		
19/06/2023	HRVLOG2301485059	5	44.8688		
19/06/2023	HRVLOG2301485059	6	54.6983		
19/06/2023	HRVLOG2301485059	6	55.2765		
19/06/2023	HRVLOG2301485059	7	60.7116		
19/06/2023	HRVLOG2301485059	8	69.3847		
19/06/2023	HRVLOG2301485059	8	71.9288		
19/06/2023	HRVLOG2301485059	9	76.7793		
19/06/2023	HRVLOG2301485059	11	95.9822		
19/06/2023	HRVLOG2301485059	12	110.0904		
19/06/2023	HRVLOG2301485059	21	208.2826		
20/06/2023	HRVLOG2301485059	9	82.1052		
22/06/2023	HRVLOG2301485062	5	75.8735		

* As recorded in the logbook

6. By-catch / Other Species Records

Table 10: Catches of other species.

Fishing Op #*	Species**	Discarded		Retained		Released alive from net	Observed in transfer video	Recorded in logbook***
		#	kg	#	kg			
4	SRX					1		No

* Fishing operation as per Table 1.

** Three letter FAO species Code

*** In line with Rec. 22-12, all interactions with sea turtles must be reported.

7. Checklist of requirements under ICCAT conservation and management measures

Table 11. Summary of potential non-compliances

Potential Non-compliance Event	Operation type and number*
	OTH
FLBI - Incomplete and/or incorrect logbook information (allocated catch)	X

* Fishing operations as per Table 1.
 Release operations as per Table 3.
 Transfer operations as per Table 5.
 Voluntary / control transfer operations as per Table 5a.

The catch allocation from the catching operation of the vessel Noa on the 18/06 was not input into the logbook. This is in potential non-compliance with Rec. 21-08; Para 74 and Annex 2 (minimum information for fishing logbooks in case of transfer into cages).

8. Summary of sampling performed

Table 12. Summary of sampling performed

Fishing Op #*	Number of fish measured for Length	Number of fish measured for Weight	Number of biological samples collected	Number of tagged BFT
1	6	0	0	0
2	4	0	0	0
3	3	0	0	0
5	3	0	0	0

* Fishing operation as per Table 1

Table 13. Summary of tag recoveries

Fishing op #*	Type of tag**	Tag number/s	Skin state***	Length	Length type****	Weight	Weight type*****	Biological Sample Collected (Yes/No)	Sample type*****
N/A									

* Fishing operation as per Table 1

** Single spaghetti tag, double spaghetti tag, electronic archival tag, acoustic tag

*** Clean insertion, infected skin or other

**** SFL – Straight forked length / CFL – Curved fork length

***** Weight measures are round weight: weight of the whole fish (RWT); gutted weight: weight without guts and gonads (GWT); gutted and gilled: weight without guts, gonads and gills (GGWT); gutted gilled and tailed: weight without guts, gonads, gills and tail (GGTWT); and dressed weight: weight of fish gutted, head and tail off (DWT). Other, please describe.

***** Fin clip (genetic), muscle tissue (genetic) and/or dorsal fin ray (ageing).

No tags were recovered.

Appendix 1: Potential non-compliant and vessel of interest Vessel sightings

Table 14. Details of vessel sightings

Vessel Name	ICCAT #	Flag	IRCS.	Role*	PNC observed	Notes
		EU.Croatia		Towing	No	
		EU.Croatia		Towing	No	
		EU.Croatia		Towing	No	
		EU.Croatia		Inspection	No	Time: 9:20 A.M Inspectors: Danijel Novak; Jenko Franceschi & Ante Ćurlin
		EU.Croatia		Towing	No	
		EU.Croatia		Towing	No	
		EU.Croatia		Towing	No	

* Carrier, Catching, Dive, Farm, Inspection, Support, Towing, Other.

ICCAT ROP-BFT 2023



**Observer Deployment Final Report
Deployment on Purse Seine Vessel**

Deployment Request Number: <u>000EU113</u>	
Vessel Name	
Vessel ICCAT Ref. No.	
Vessel Flag:	EU.Croatia
Vessel Operating Company	
JFO number (N/A if not applicable)	2023-012
JFO catch Allocation Key (N/A if not applicable)	5.79
Observer Name	David Raimundo Luis Rodriguez
Observer ICCAT ID No	981
Signature	

Deployment details

Activity	Date from (dd/mm/yyyy)	Date to (dd/mm/yyyy)	Comment
Briefing	24/05/2023		Split, Croatia
Date of departure	25/05/2023		
Arrival in port	25/05/2023		Sumartin, Croatia
Embarkation	25/05/2023		
Request dates	25/05/2023	15/07/2023	
Monitoring dates	25/05/2023	23/06/2023	
Disembarkation	23/06/2023		
Depart port	23/06/2023		Sumartin, Croatia
Return home	27/06/2023		
Debriefing	25/06/2023	26/06/2023	Split, Croatia

1. Summary of all fishing activities

Table 1: Summary of all Fishing operations

Fishing Op #*	Operation Type**	Date***	Time****		Position*****		Operation monitored by observer (Yes / No)	Fish caught (Alive / Dead / Both / No)	Transfer operation carried out (Yes / No)	N° of transfer operations (excluding voluntary or control)	N° of voluntary and/or control operations	Bycatch landed or observed (Yes / No)	Fish released (Yes / No)*****
			Start	End	Lat	Long							
1	JFO	07/06/2023	13:37	14:01	43.07	15.08	Yes	Both	Yes	1	0	No	No
2	JFO	08/06/2023	14:07	14:32	43.15	15.07	Yes	Both	Yes	1	0	No	No
3	JFO	09/06/2023	14:53	15:16	43.3	15.3	Yes	Alive	Yes	1	0	No	No
4	JFO	13/06/2023	14:09	14:35	43.53	15.46	Yes	Both	Yes	1	0	No	No
5	JFO	19/06/2023	08:50	09:17	42.96	15.04	Yes	Alive	Yes	1	0	No	No

* Fishing operation number: Unique identification field linked to the deployment data set

** Standard Operation / JFO

*** Date as recorded by the observer

**** Time as recorded by the observer

***** Position as recorded by the observer

***** Following a release order

2. Summary of Prior-Transfer Notification, Transfer Authorisation and Release Order records

Table 2: Vessel records of Prior-transfer Notification, Transfer Authorisation and Release Orders.

Fishing Op #*	Prior-Transfer Notification			Transfer Authorisation		Release order			
	BFT #	BFT kg	Verification**	Authorisation. Number	Verification**	Ref. Number	BFT #	BFT kg	Verification**
1	300	3000	Consultation With Vessel Master	HRV2023AUT0039	Consultation With Vessel Master				
2	300	2700	Consultation With Vessel Master	HRV2023AUT0047	Consultation With Vessel Master				
3	500	4500	Consultation With Vessel Master	HRV2023AUT0056	Consultation With Vessel Master				
4	500	4500	Consultation With Vessel Master	HRV2023AUT0072	Consultation With Vessel Master				
5	500	4500	Consultation With Vessel Master	HRV2023AYT0092	Consultation With Vessel Master				

* Fishing operation numbers as in Table 1.

** Verification Types: Hardcopy/e-copy control record or verbal confirmation from vessel master

3. Summary of Release Operations

Table 3: Summary of all Release operations

Fishing Op #*	Release Op #	Start		Position		Operation monitored by observer (Yes / No)	Release before or after transfer (Before / After)
		Date	Time	Latitude	Longitude		
N/A							

* Fishing operation as per Table 1.

** Date and time as recorded by the observer

*** Position as recorded by the observer

No release operations performed.

Table 4: Vessel estimates for released bluefin tuna

Release Op #*	Vessel estimate**			Release report		
	Estimate of amount released recorded by the vessel (Yes / No)	#	Kg	Release report produced (Yes / No)	Release report document #	Release report validated by observer (Yes / No)
N/A						

* Release operation as per Table 3

** As recorded in the release report

4. Summary of Transfer Activities

Table 5: Transfer Activities

Fishing Op #*	Transfer Op #	Start**		Position***		Towing Vessel Name	Towing Vessel ICCAT #	Towing Cage #	Operation monitored by observer (Yes / No)	ITD Signed by Obs. (Yes / No)
		Date	Time	Lat	Long					
1	1	07/06/2023	19:29	43.06666667	15.055			EU HRV 016	Yes	Yes
2	2	08/06/2023	20:24	43.13666667	14.99666667			EU HRV 011	Yes	Yes
3	3	09/06/2023	18:04	43.28833333	15.29833333			EU HRV 010	Yes	Yes
4	4	13/06/2023	18:12	43.53733333	15.44883333			EU HRV 010	Yes	Yes
5	5	19/06/2023	12:42	42.94733333	15.0295			EU HRV 009	Yes	Yes

* Fishing operation as per Table 1.

** Date and time as recorded by the observer

*** Position as recorded by the observer

Table 5a: Voluntary and/or Control Transfer Activities

Transfer Op #*	Voluntary / Control Transfer Op #	Type (Voluntary or Control)	Start**		Position***		Receiving Vessel Name	Receiving Vessel ICCAT #	Receiving Cage #	Operation monitored by observer (Yes / No)	ITD Signed by Obs. (Yes / No)
			Date	Time	Lat	Long					
N/A											

* Transfer operation as per Table 5.

** Date and time as recorded by the observer

*** Position as recorded by the observer

There were no voluntary nor control operations performed.

Table 6: Video records used to estimate the number of fish transferred.

Fishing Op #*	Transfer Op #**	Voluntary or Control Transfer Op #***	Transfer recorded by Video camera (Yes / No)	Video Quality****	Estimate of amount of BFT based on video (Yes / No)	Cage seals placed on door (Yes / No)	Cage seal identification numbers
1	1		Yes	4	Yes	No	N/A
2	2		Yes	3	Yes	No	N/A
3	3		Yes	4	Yes	No	N/A
4	4		Yes	3	Yes	No	N/A
5	5		Yes	4	Yes	No	N/A

* Fishing operation as per Table 1.

** Transfer operations as per Table 5.

*** Voluntary/Control transfer operation as per table 5a

**** Rated from 1 to 5 (1 = very poor; 2 = poor, 3 = average; 4= good 5 = excellent)

Table 7: Vessel and Observer estimates transferred tuna

Fishing Op #*	Transfer Op #**	Voluntary or Control Transfer Op #***	Vessel Estimate****		Observer Estimate	
			#	kg	#	Kg
1	1		212	2014	231	
2	2		401	3609	371	
3	3		590	5310	575	
4	4		855	7695	905	
5	5		525	4725	516	

* Fishing operation as per Table 1.

** Transfer operations as per Table 5.

*** Control/Voluntary transfer operation as per table 5a

**** As recorded in the ITD

The observer was not able to estimate the weight of the transferred tuna.

5. Vessel and Observer Estimate for Total Catch of BFT

Table 8: Total catch records for bluefin tuna

Fishing Op #*	BFT	Vessel Catch Record**		Observer Catch Record		Fishing Logbook reference #	BCD reference #	ITD reference #
		# (n)	Wt (kg)	# (n)	Wt (kg)			
1	Live fish	212	2014	231		HRVLOG2301148034	HR 23900273	HRV-2023/633/ITD
	Dead fish	3	28.5	3	27.17			
2	Live fish	401	3609	371		HRVLOG2301148034	HR 23900281	HRV-2023/521/ITD
	Dead fish	5	45	5	45.4			
3	Live fish	590	5310	575		HRVLOG2301148034	HR 23900291	HRV-2023/486/ITD
	Dead fish	0	0	0	0			
4	Live fish	855	7695	905		HRVLOG230114836	HR23900306	HRV-2023/490/ITD
	Dead fish	15	135	15	132.8			
5	Live fish	525	4725	516		HRVLOG2301148037	HR 23 900328	HRV-2023/507/ITD
	Dead fish	0	0	0	0			

* Fishing operation as per Table 1.

** As recorded in the eBCD

Table 9: Records of catches allocated to the vessel by JFO

Date	Fishing Logbook #	Allocated catch*		Catching Vessel Name	Catching Vessel Name ICCAT #
		#	Kg		
31/05/2023	HRVLOG2301148032	20	182.3178		

Date	Fishing Logbook #	Allocated catch*		Catching Vessel Name	Catching Vessel Name ICCAT #
		#	Kg		
31/05/2023	HRVLOG2301148032	29	283.7212		
31/05/2023	HRVLOG2301148032	38	343.2784		
31/05/2023	HRVLOG2301148032	49	442.7718		
01/06/2023	HRVLOG2301148032	46	416.7264		
01/06/2023	HRVLOG2301148032	121	1093.3859		
02/06/2023	HRVLOG2301148032	37	338.5902		
02/06/2023	HRVLOG2301148032	49	422.1091		
02/06/2023	HRVLOG2301148032	52	474.5472		
02/06/2023	HRVLOG2301148032	62	564.1434		
02/06/2023	HRVLOG2301148032	72	651.135		
02/06/2023	HRVLOG2301148032	88	800.1147		
02/06/2023	HRVLOG2301148032	115	1037.1278		
03/06/2023	HRVLOG2301148032	50	450.5854		
03/06/2023	HRVLOG2301148032	57	491.9687		
06/06/2023	HRVLOG2301148034	17	156.2724		
06/06/2023	HRVLOG2301148034	22	205.7876		
06/06/2023	HRVLOG2301148034	24	207.6108		
06/06/2023	HRVLOG2301148034	34	313.0657		

Date	Fishing Logbook #	Allocated catch*		Catching Vessel Name	Catching Vessel Name ICCAT #
		#	Kg		
06/06/2023	HRVLOG2301148034	42	420.1991		
06/06/2023	HRVLOG2301148034	58	529.2425		
06/06/2023	HRVLOG2301148034	74	750.1654		
06/06/2023	HRVLOG2301148034	84	756.8793		
06/06/2023	HRVLOG2301148034	105	895.383		
07/06/2023	HRVLOG2301148034	12	118.2172		
07/06/2023	HRVLOG2301148034	14	127.6225		
07/06/2023	HRVLOG2301148034	23	233.8298		
07/06/2023	HRVLOG2301148034	25	251.1934		
07/06/2023	HRVLOG2301148034	26	239.6177		
07/06/2023	HRVLOG2301148034	28	255.2449		
07/06/2023	HRVLOG2301148034	28	257.3286		
07/06/2023	HRVLOG2301148034	29	263.0585		
07/06/2023	HRVLOG2301148034	30	277.1231		
07/06/2023	HRVLOG2301148034	30	278.6858		
07/06/2023	HRVLOG2301148034	37	333.902		
07/06/2023	HRVLOG2301148034	42	379.221		
07/06/2023	HRVLOG2301148034	43	434.09		

Date	Fishing Logbook #	Allocated catch*		Catching Vessel Name	Catching Vessel Name ICCAT #
		#	Kg		
07/06/2023	HRVLOG2301148034	81	734.4803		
08/06/2023	HRVLOG2301148034	15	157.3142		
08/06/2023	HRVLOG2301148034	16	160.9027		
08/06/2023	HRVLOG2301148034	23	211.4887		
08/06/2023	HRVLOG2301148034	26	234.4086		
08/06/2023	HRVLOG2301148034	27	251.5986		
08/06/2023	HRVLOG2301148034	40	365.6774		
09/06/2023	HRVLOG2301148034	14	138.0117		
09/06/2023	HRVLOG2301148034	18	162.0024		
09/06/2023	HRVLOG2301148034	19	174.5042		
09/06/2023	HRVLOG2301148034	26	267.5152		
09/06/2023	HRVLOG2301148034	31	356.9956		
09/06/2023	HRVLOG2301148034	34	307.3357		
09/06/2023	HRVLOG2301148034	39	354.2174		
09/06/2023	HRVLOG2301148034	53	538.2716		
09/06/2023	HRVLOG2301148034	58	582.8382		
09/06/2023	HRVLOG2301148034	73	700.5055		
10/06/2023	HRVLOG2301148034	23	208.3632		

Date	Fishing Logbook #	Allocated catch*		Catching Vessel Name	Catching Vessel Name ICCAT #
		#	Kg		
10/06/2023	HRVLOG2301148034	25	257.5601		
10/06/2023	HRVLOG2301148034	32	289.6249		
11/06/2023	HRVLOG2301148035	8	86.818		
13/06/2023	HRVLOG2301148036	1	10.4182		
13/06/2023	HRVLOG2301148036	21	193.2569		
13/06/2023	HRVLOG2301148036	32	296.9176		
13/06/2023	HRVLOG2301148036	50	453.19		
13/06/2023	HRVLOG2301148036	52	471.4217		
13/06/2023	HRVLOG2301148036	162	1627.5481		
14/06/2023	HRVLOG2301148036	163	1633.6833		
18/06/2023	HRVLOG2301148037	22	210.0127		
18/06/2023	HRVLOG2301148037	25	231.1095		
18/06/2023	HRVLOG2301148037	30	275.0394		
18/06/2023	HRVLOG2301148037	32	329.9084		
18/06/2023	HRVLOG2301148037	35	318.7959		
18/06/2023	HRVLOG2301148037	66	667.341		
18/06/2023	HRVLOG2301148037	74	667.8041		
18/06/2023	HRVLOG2301148037	79	713.644		

Date	Fishing Logbook #	Allocated catch*		Catching Vessel Name	Catching Vessel Name ICCAT #
		#	Kg		
18/06/2023	HRVLOG2301148037	84	843.871		
18/06/2023	HRVLOG2301148037	84	846.7649		
18/06/2023	HRVLOG2301148037	84	8555.4467		
18/06/2023	HRVLOG2301148037	150	1507.6525		
18/06/2023	HRVLOG2301148037	234	2106.0311		
19/06/2023	HRVLOG2301148037	19	177.1087		
19/06/2023	HRVLOG2301148037	22	200.5496		
19/06/2023	HRVLOG2301148037	22	202.1123		
19/06/2023	HRVLOG2301148037	27	246.3895		
19/06/2023	HRVLOG2301148037	27	248.994		
19/06/2023	HRVLOG2301148037	30	273.4767		
19/06/2023	HRVLOG2301148037	36	324.0048		
19/06/2023	HRVLOG2301148037	40	345.854		
19/06/2023	HRVLOG2301148037	48	432.3536		
19/06/2023	HRVLOG2301148037	55	495.9044		
19/06/2023	HRVLOG2301148037	85	765.2139		
19/06/2023	HRVLOG2301148037	93	938.2132		
20/06/2023	HRVLOG2301148037	41	369.8447		

Date	Fishing Logbook #	Allocated catch*		Catching Vessel Name	Catching Vessel Name ICCAT #
		#	Kg		
22/06/2023	HRVLOG2301148039	22	341.7735		

* As recorded in the logbook

6. By-catch / Other Species Records

Table 10: Catches of other species.

Fishing Op #*	Species**	Discarded		Retained		Released alive from net	Observed in transfer video	Recorded in logbook***
		#	kg	#	kg			
5	PLS						1	No

* Fishing operation as per Table 1.

** Three letter FAO species Code

*** In line with Rec. 22-12, all interactions with sea turtles must be reported.

7. Checklist of requirements under ICCAT conservation and management measures

Table 11. Summary of potential non-compliances

Potential Non-compliance Event	Operation type and number*
	N/A
N/A	

* Fishing operations as per Table 1.
Release operations as per Table 3.
Transfer operations as per Table 5.
Voluntary / control transfer operations as per Table 5a.
No PNCs were observed.

8. Summary of sampling performed

Table 12. Summary of sampling performed

Fishing Op #*	Number of fish measured for Length	Number of fish measured for Weight	Number of biological samples collected	Number of tagged BFT
1	3	3	0	0
2	5	5	0	0
4	15	15	0	0

* Fishing operation as per Table 1

Table 13. Summary of tag recoveries

Fishing op #*	Type of tag**	Tag number/s	Skin state***	Length	Length type****	Weight	Weight type*****	Biological Sample Collected (Yes/No)	Sample type*****
N/A									

* Fishing operation as per Table 1

** Single spaghetti tag, double spaghetti tag, electronic archival tag, acoustic tag

*** Clean insertion, infected skin or other

**** SFL – Straight forked length / CFL – Curved fork length

***** Weight measures are round weight: weight of the whole fish (RWT); gutted weight: weight without guts and gonads (GWT); gutted and gilled: weight without guts, gonads and gills (GGWT); gutted gilled and tailed: weight without guts, gonads, gills and tail (GGTWT); and dressed weight: weight of fish gutted, head and tail off (DWT). Other, please describe.

***** Fin clip (genetic), muscle tissue (genetic) and/or dorsal fin ray (ageing).

No tags recovered.

Appendix 1: Potential non-compliant and vessel of interest Vessel sightings

Table 14. Details of vessel sightings

Vessel Name	ICCAT #	Flag	IRCS.	Role*	PNC observed	Notes
		EU.Croatia		Towing	No	
		EU.Croatia		Towing	No	
		EU.Croatia		Towing	No	
		EU.Croatia		Towing	No	

* Carrier, Catching, Dive, Farm, Inspection, Support, Towing, Other.

ICCAT ROP-BFT 2023



Observer Deployment Final Report
Deployment on Purse Seine Vessel

Deployment Request Number: <u>000EU114</u>	
Vessel Name	
Vessel ICCAT Ref. No.	
Vessel Flag:	EU.Croatia
Vessel Operating Company	
JFO number (N/A if not applicable)	2023-012
JFO catch Allocation Key (N/A if not applicable)	10.36
Observer Name	Nuria Serna Querol
Observer ICCAT ID No	563
Signature	

Deployment details

Activity	Date from (dd/mm/yyyy)	Date to (dd/mm/yyyy)	Comment
Briefing	21/05/2023		Valencia, Spain
Date of departure	26/05/2023		
Arrival in port	25/05/2023		Brac-Postira, Croatia
Embarkation	25/05/2023		
Request dates	25/05/2023	13/07/2023	
Monitoring dates	25/05/2023	23/06/2023	
Disembarkation	23/06/2023		
Depart port	23/06/2023		Split-Sjeverna Luka, Croatia
Return home	26/06/2023		
Debriefing	24/06/2023	25/06/2023	Split, Croatia

1. Summary of all fishing activities

Table 1: Summary of all Fishing operations

Fishing Op #*	Operation Type**	Date***	Time****		Position*****		Operation monitored by observer (Yes / No)	Fish caught (Alive / Dead / Both / No)	Transfer operation carried out (Yes / No)	N° of transfer operations (excluding voluntary or control)	N° of voluntary and/or control operations	Bycatch landed or observed (Yes / No)	Fish released (Yes / No)*****
			Start	End	Lat	Long							
1	JFO	06/06/2023	19:09	19:30	43.08	15.2	Yes	Alive	No	0	0	No	Voluntary
2	JFO	07/06/2023	08:14	08:34	43.08	15.18	Yes	Alive	No	0	0	No	Voluntary
3	JFO	07/06/2023	13:02	13:22	43.07	15.16	Yes	Alive	Yes	1	0	No	No
4	JFO	08/06/2023	10:39	10:59	43.12	15.11	Yes	Both	Yes	1	0	No	No
5	JFO	18/06/2023	14:14	14:33	43	15.03	Yes	Alive	Yes	1	0	No	No
6	JFO	19/06/2023	11:04	11:24	43.03	15.08	Yes	Alive	Yes	1	0	No	No
7	JFO	19/06/2023	16:02	16:21	42.9	14.89	Yes	Both	Yes	1	0	Yes	No
8	JFO	22/06/2023	10:04	10:24	42.88	15.26	Yes	No	No	0	0	No	Voluntary

* Fishing operation number: Unique identification field linked to the deployment data set

** Standard Operation / JFO

*** Date as recorded by the observer

**** Time as recorded by the observer

***** Position as recorded by the observer

***** Following a release order

2. Summary of Prior-Transfer Notification, Transfer Authorisation and Release Order records

Table 2: Vessel records of Prior-transfer Notification, Transfer Authorisation and Release Orders.

Fishing Op #*	Prior-Transfer Notification			Transfer Authorisation		Release order			
	BFT #	BFT kg	Verification**	Authorisation. Number	Verification**	Ref. Number	BFT #	BFT kg	Verification**
3	600	5800	Consultation With Vessel Master	HRV2023AUT0038	Consultation With Vessel Master				
4	400	3800	Consultation With Vessel Master	HRV2023AUT0042	Consultation With Vessel Master				
5	500	4800	Consultation With Vessel Master	HRV2023AUT0084	Consultation With Vessel Master				
6	400	3800	Consultation With Vessel Master	HRV2023AUT0093	Consultation With Vessel Master				
7	500	4800	Consultation With Vessel Master	HRV2023AUT0105	Consultation With Vessel Master				

* Fishing operation numbers as in Table 1.

** Verification Types: Hardcopy/e-copy control record or verbal confirmation from vessel master

3. Summary of Release Operations

Table 3: Summary of all Release operations

Fishing Op #*	Release Op #	Start		Position		Operation monitored by observer (Yes / No)	Release before or after transfer (Before / After)
		Date	Time	Latitude	Longitude		
N/A							

* Fishing operation as per Table 1.

** Date and time as recorded by the observer

*** Position as recorded by the observer

There were no release operations during the deployment period.

Table 4: Vessel estimates for released bluefin tuna

Release Op #*	Vessel estimate**			Release report		
	Estimate of amount released recorded by the vessel (Yes / No)	#	Kg	Release report produced (Yes / No)	Release report document #	Release report validated by observer (Yes / No)
N/A						

* Release operation as per Table 3

** As recorded in the release report

4. Summary of Transfer Activities

Table 5: Transfer Activities

Fishing Op #*	Transfer Op #	Start**		Position***		Towing Vessel Name	Towing Vessel ICCAT #	Towing Cage #	Operation monitored by observer (Yes / No)	ITD Signed by Obs. (Yes / No)
		Date	Time	Lat	Long					
3	1	07/06/2023	19:19	43.08385	15.12938333			EU.HRV-002	Yes	Yes
4	2	08/06/2023	13:13	43.11206667	15.05615			EU.HRV-003	Yes	Yes
5	3	18/06/2023	19:27	42.97008333	14.98328333			EU.HRV-003	Yes	Yes
6	4	19/06/2023	14:15	43.01585	15.07048333			EU.HRV-004	Yes	Yes
7	5	20/06/2023	10:53	42.66451667	14.66451667			EU.HRV-002	Yes	Yes

* Fishing operation as per Table 1.

** Date and time as recorded by the observer

*** Position as recorded by the observer

Table 5a: Voluntary and/or Control Transfer Activities

Transfer Op #*	Voluntary / Control Transfer Op #	Type (Voluntary or Control)	Start**		Position***		Receiving Vessel Name	Receiving Vessel ICCAT #	Receiving Cage #	Operation monitored by observer (Yes / No)	ITD Signed by Obs. (Yes / No)
			Date	Time	Lat	Long					
N/A											

* Transfer operation as per Table 5.

** Date and time as recorded by the observer

*** Position as recorded by the observer

There were no voluntary nor control operations during the deployment period.

Table 6: Video records used to estimate the number of fish transferred.

Fishing Op #*	Transfer Op #**	Voluntary or Control Transfer Op #***	Transfer recorded by Video camera (Yes / No)	Video Quality****	Estimate of amount of BFT based on video (Yes / No)	Cage seals placed on door (Yes / No)	Cage seal identification numbers
3	1		Yes	4	Yes	No	N/A
4	2		Yes	5	Yes	No	N/A
5	3		Yes	3	Yes	No	N/A
6	4		Yes	4	Yes	No	N/A
7	5		Yes	5	Yes	No	N/A

* Fishing operation as per Table 1.

** Transfer operations as per Table 5.

*** Voluntary/Control transfer operation as per table 5a

**** Rated from 1 to 5 (1 = very poor; 2 = poor, 3 = average; 4= good 5 = excellent)

Table 7: Vessel and Observer estimates transferred tuna

Fishing Op #*	Transfer Op #**	Voluntary or Control Transfer Op #***	Vessel Estimate****		Observer Estimate	
			#	kg	#	kg
3	1		505	4545	491	
4	2		270	2700	264	
5	3		430	3870	407	
6	4		340	3060	323	
7	5		700	5950	684	

* Fishing operation as per Table 1.

** Transfer operations as per Table 5.

*** Control/Voluntary transfer operation as per table 5a

**** As recorded in the ITD

The observer was not able to estimate the weight of the transferred tuna.

5. Vessel and Observer Estimate for Total Catch of BFT

Table 8: Total catch records for bluefin tuna

Fishing Op #*	BFT	Vessel Catch Record**		Observer Catch Record		Fishing Logbook reference #	BCD reference #	ITD reference #
		# (n)	Wt (kg)	# (n)	Wt (kg)			
1	Live fish	0	0	0	0	HRVLOG2301579065-1		
	Dead fish	0	0	0	0			
2	Live fish	0	0	0	0	HRVLOG2301579065-2		
	Dead fish	0	0	0	0			
3	Live fish	505	4545	491		HRVLOG2301579065-3	HR23900271	HRV-2023/006/ITD
	Dead fish	0	0	0	0			
4	Live fish	270	2700	264		HRVLOG2301579065-4	HR23900277	HRV-2023/008/ITD
	Dead fish	1	18	1	18			
5	Live fish	430	3870	407		HRVLOG2301579067-1	HR23900321	HRV-2023/012/ITD
	Dead fish	15	123	15	123			
6	Live fish	340	3060	323		HRVLOG2301579067-2	HR23900331	HRV-2023/031/ITD
	Dead fish	0	0	0	0			
7	Live fish	700	5950	684		HRVLOG2301579067-4	HR23900344	HRV-2023/052/ITD
	Dead fish	5	42.5	3	25.73			
8	Live fish			0	0	Null		
	Dead fish			0	0			

* Fishing operation as per Table 1.

** As recorded in the eBCD

Fishing operation 8 was not recorded in the logbook.

For fishing operation 7, the eBCD was updated from HR23900342 to HR23900344. The new updated eBCD also included a further 2 mortalities weighing 17kg that occurred during transport, which was also updated in the corresponding logbook entry. This explains the difference in number of mortalities estimated between the observer and the vessel for operation 7.

Table 9: Records of catches allocated to the vessel by JFO

Date	Fishing Logbook #	Allocated catch*		Catching Vessel Name	Catching Vessel Name ICCAT #
		#	Kg		
31/05/2023	HRVLOG2301579064-5	36	326.4349		
31/05/2023	HRVLOG2301579064-5	53	507.9949		
31/05/2023	HRVLOG2301579064-5	68	614.6304		
31/05/2023	HRVLOG2301579064-5	88	792.7706		
01/06/2023	HRVLOG2301579064-6	83	746.137		
01/06/2023	HRVLOG2301579064-6	218	1957.677		
02/06/2023	HRVLOG2301579064-7	52	466.3356		
02/06/2023	HRVLOG2301579064-7	89	755.7746		
02/06/2023	HRVLOG2301579064-7	94	849.6635		
02/06/2023	HRVLOG2301579064-7	112	1010.083		
02/06/2023	HRVLOG2301579064-7	130	1165.8391		
02/06/2023	HRVLOG2301579064-7	162	1432.583		
02/06/2023	HRVLOG2301579064-7	206	1856.9485		

Date	Fishing Logbook #	Allocated catch*		Catching Vessel Name	Catching Vessel Name ICCAT #
		#	Kg		
03/06/2023	HRVLOG2301579064-8	90	806.7606		
03/06/2023	HRVLOG2301579064-8	104	880.8562		
06/06/2023	HRVLOG2301579065-1	31	279.8014		
06/06/2023	HRVLOG2301579065-1	41	368.457		
06/06/2023	HRVLOG2301579065-1	44	371.7213		
06/06/2023	HRVLOG2301579065-1	62	560.5354		
06/06/2023	HRVLOG2301579065-1	75	752.3548		
06/06/2023	HRVLOG2301579065-1	105	947.594		
06/06/2023	HRVLOG2301579065-1	134	1343.1502		
06/06/2023	HRVLOG2301579065-1	151	1355.1713		
06/06/2023	HRVLOG2301579065-1	189	1603.158		
07/06/2023	HRVLOG2301579065-3	22	211.6646		
07/06/2023	HRVLOG2301579065-3	25	228.5045		
07/06/2023	HRVLOG2301579065-3	42	418.6658		
07/06/2023	HRVLOG2301579065-3	45	449.7548		
07/06/2023	HRVLOG2301579065-3	48	429.0288		
07/06/2023	HRVLOG2301579065-3	51	457.0089		
07/06/2023	HRVLOG2301579065-3	51	460.7396		

Date	Fishing Logbook #	Allocated catch*		Catching Vessel Name	Catching Vessel Name ICCAT #
		#	Kg		
07/06/2023	HRVLOG2301579065-3	52	470.999		
07/06/2023	HRVLOG2301579065-3	55	498.1811		
07/06/2023	HRVLOG2301579065-3	55	498.9791		
07/06/2023	HRVLOG2301579065-3	66	597.8423		
07/06/2023	HRVLOG2301579065-3	75	678.9847		
07/06/2023	HRVLOG2301579065-3	78	777.226		
07/06/2023	HRVLOG2301579065-3	146	1315.0665		
08/06/2023	HRVLOG2301579065-4	28	281.6667		
08/06/2023	HRVLOG2301579065-4	29	288.0918		
08/06/2023	HRVLOG2301579065-4	42	378.6645		
08/06/2023	HRVLOG2301579065-4	47	419.7021		
08/06/2023	HRVLOG2301579065-4	50	450.4802		
08/06/2023	HRVLOG2301579065-4	73	654.7352		
09/06/2023	HRVLOG2301579065-6	26	247.0543		
09/06/2023	HRVLOG2301579065-6	32	290.0608		
09/06/2023	HRVLOG2301579065-6	35	312.4449		
09/06/2023	HRVLOG2301579065-6	48	478.9785		
09/06/2023	HRVLOG2301579065-6	53	639.1907		

Date	Fishing Logbook #	Allocated catch*		Catching Vessel Name	Catching Vessel Name ICCAT #
		#	Kg		
09/06/2023	HRVLOG2301579065-6	61	550.276		
09/06/2023	HRVLOG2301579065-6	70	634.2165		
09/06/2023	HRVLOG2301579065-6	96	963.7603		
09/06/2023	HRVLOG2301579065-6	104	1043.5555		
09/06/2023	HRVLOG2301579065-6	132	1254.2356		
10/06/2023	HRVLOG2301579065-7	41	373.0685		
10/06/2023	HRVLOG2301579065-7	46	461.1541		
10/06/2023	HRVLOG2301579065-7	58	518.5652		
11/06/2023	HRVLOG2301579066-1	16	155.4452		
13/06/2023	HRVLOG2301579066-3	2	18.6534		
13/06/2023	HRVLOG2301579066-3	38	346.021		
13/06/2023	HRVLOG2301579066-3	59	531.6226		
13/06/2023	HRVLOG2301579066-3	90	811.424		
13/06/2023	HRVLOG2301579066-3	94	844.0675		
13/06/2023	HRVLOG2301579066-3	291	2914.0795		
14/06/2023	HRVLOG2301579066-4	292	2925.0643		
18/06/2023	HRVLOG2301579067-1	40	375.9701		
18/06/2023	HRVLOG2301579067-1	46	413.7951		

Date	Fishing Logbook #	Allocated catch*		Catching Vessel Name	Catching Vessel Name ICCAT #
		#	Kg		
18/06/2023	HRVLOG2301579067-1	52	466.3356		
18/06/2023	HRVLOG2301579067-1	60	590.6918		
18/06/2023	HRVLOG2301579067-1	63	570.7948		
18/06/2023	HRVLOG2301579067-1	119	1194.8555		
18/06/2023	HRVLOG2301579067-1	133	1195.6845		
18/06/2023	HRVLOG2301579067-1	142	1277.7596		
18/06/2023	HRVLOG2301579067-1	151	1510.9274		
18/06/2023	HRVLOG2301579067-1	152	1516.1089		
18/06/2023	HRVLOG2301579067-1	153	1531.6535		
18/06/2023	HRVLOG2301579067-1	270	2699.4097		
18/06/2023	HRVLOG2301579067-1	419	3770.7899		
19/06/2023	HRVLOG2301579067-2	35	317.1082		
19/06/2023	HRVLOG2301579067-3	40	359.0784		
19/06/2023	HRVLOG2301579067-3	40	361.8764		
19/06/2023	HRVLOG2301579067-3	49	441.1535		
19/06/2023	HRVLOG2301579067-3	50	445.8169		
19/06/2023	HRVLOG2301579067-3	54	492.4594		
19/06/2023	HRVLOG2301579067-3	64	580.1215		

Date	Fishing Logbook #	Allocated catch*		Catching Vessel Name	Catching Vessel Name ICCAT #
		#	Kg		
19/06/2023	HRVLOG2301579067-3	73	619.2419		
19/06/2023	HRVLOG2301579067-3	86	774.1171		
19/06/2023	HRVLOG2301579067-3	99	887.903		
19/06/2023	HRVLOG2301579067-3	152	1370.0941		
19/06/2023	HRVLOG2301579067-3	168	1679.8446		
20/06/2023	HRVLOG2301579067-4	74	662.1966		

* As recorded in the logbook

6. By-catch / Other Species Records

Table 10: Catches of other species.

Fishing Op #*	Species**	Discarded		Retained		Released alive from net	Observed in transfer video	Recorded in logbook***
		#	kg	#	kg			
7	BSH	0	0	0	0	1	0	Yes
7	DOL	0	0	1	4.76	0	0	No
7	RAJ	0	0	0	0	3	2	No
7	TTL	0	0	0	0	2	0	Yes

* Fishing operation as per Table 1.

** Three letter FAO species Code

*** In line with Rec. 22-12, all interactions with sea turtles must be reported.

7. Checklist of requirements under ICCAT conservation and management measures

Table 11. Summary of potential non-compliances

Potential Non-compliance Event	Operation type and number*		
	FOP7	FOP8	OTH
FLBI - Incomplete and/or incorrect logbook information (bycatch)	X		
FLBN - No logbook entry for a fishing operation (even when the catch is zero) before 09:00 the following day		X	
FLBI - Incomplete and/or incorrect logbook information (allocated catch)			X

* Fishing operations as per Table 1.
 Release operations as per Table 3.
 Transfer operations as per Table 5.
 Voluntary / control transfer operations as per Table 5a.

FOP7 - Incorrect information recorded in the logbook, specifically that the vessel has not included bycatch in its logbook following a fishing operation. The bycatch was one dolphin fish (*Coryphaena hippurus* - DOL). This is in potential non-compliance with Rec. 21-08 Para 74; Annex 2.

FOP8 - No entry was made in the logbook following a fishing operation conducted on 22/06, which resulted in a voluntary release. This is in potential non-compliance with FLBF - Rec. 22-08 Para 74 and 77; Annex 2.

OTH - No entry was made in the logbook for catches allocated to the vessel for the last catch of the JFO (Sardina II on 23/06). The observer understands that this is related to PNC2 which has prevented the allocated catch being entered. This is in potential non-compliance with FLBI - Rec. 22-08 Para 74; Annex 2.

8. Summary of sampling performed

Table 12. Summary of sampling performed

Fishing Op #*	Number of fish measured for Length	Number of fish measured for Weight	Number of biological samples collected	Number of tagged BFT
4	1	1	0	0
5	15	15	0	0
7	3	3	0	0

* Fishing operation as per Table 1

Table 13. Summary of tag recoveries

Fishing op #*	Type of tag**	Tag number/s	Skin state***	Length	Length type****	Weight	Weight type*****	Biological Sample Collected (Yes/No)	Sample type*****
N/A									

* Fishing operation as per Table 1

** Single spaghetti tag, double spaghetti tag, electronic archival tag, acoustic tag

*** Clean insertion, infected skin or other

**** SFL – Straight forked length / CFL – Curved fork length

***** Weight measures are round weight: weight of the whole fish (RWT); gutted weight: weight without guts and gonads (GWT); gutted and gilled: weight without guts, gonads and gills (GGWT); gutted gilled and tailed: weight without guts, gonads, gills and tail (GGTWT); and dressed weight: weight of fish gutted, head and tail off (DWT). Other, please describe.

***** Fin clip (genetic), muscle tissue (genetic) and/or dorsal fin ray (ageing).

No tags recovered during the deployment period.

Appendix 1: Potential non-compliant and vessel of interest Vessel sightings

Table 14. Details of vessel sightings

Vessel Name	ICCAT #	Flag	IRCS.	Role*	PNC observed	Notes
		EU.Croatia		Inspection	No	Plate number: RH 274339 SB Inspectors: EU-HR 0089/2022 and EU-HR 007/2021
		EU.Croatia		Towing	No	
		EU.Croatia		Towing	No	
		EU.Croatia		Towing	No	
GOF		EU.Croatia		Inspection	No	Plate number: RH 1624 SB

* Carrier, Catching, Dive, Farm, Inspection, Support, Towing, Other.

ICCAT ROP-BFT 2023



**Observer Deployment Final Report
Deployment on Purse Seine Vessel**

Deployment Request Number: <u>000EU115</u>	
Vessel Name	
Vessel ICCAT Ref. No.	
Vessel Flag:	EU.Croatia
Vessel Operating Company	
JFO number (N/A if not applicable)	2023-013
JFO catch Allocation Key (N/A if not applicable)	30.1263
Observer Name	Laia Ribes Bort
Observer ICCAT ID No	984
Signature	

Deployment details

Activity	Date from (dd/mm/yyyy)	Date to (dd/mm/yyyy)	Comment
Briefing	24/05/2023		Split, Croatia
Date of departure	19/05/2023		
Arrival in port	25/05/2023		Kali-Vela Lamjana, Croatia
Embarkation	N/A		Observer did not embark the vessel
Request dates	25/05/2023	15/07/2023	
Monitoring dates	25/05/2023	15/07/2023	
Disembarkation	N/A		Observer did not embark the vessel
Depart port	16/07/2023		Kali-Vela Lamjana, Croatia
Return home	18/07/2023		
Debriefing	17/07/2023		Split, Croatia

The observer remained in standby accommodation in Kali throughout the deployment.

1. Summary of all fishing activities

Table 1: Summary of all Fishing operations

Fishing Op #*	Operation Type**	Date***	Time****		Position*****		Operation monitored by observer (Yes / No)	Fish caught (Alive / Dead / Both / No)	Transfer operation carried out (Yes / No)	N° of transfer operations (excluding voluntary or control)	N° of voluntary and/or control operations	Bycatch landed or observed (Yes / No)	Fish released (Yes / No)*****
			Start	End	Lat	Long							
NA													

* Fishing operation number: Unique identification field linked to the deployment data set

** Standard Operation / JFO

*** Date as recorded by the observer

**** Time as recorded by the observer

***** Position as recorded by the observer

***** Following a release order

No fishing operations were performed during the deployment period.

2. Summary of Prior-Transfer Notification, Transfer Authorisation and Release Order records

Table 2: Vessel records of Prior-transfer Notification, Transfer Authorisation and Release Orders.

Fishing Op #*	Prior-Transfer Notification			Transfer Authorisation		Release order			
	BFT #	BFT kg	Verification**	Authorisation. Number	Verification**	Ref. Number	BFT #	BFT kg	Verification**
N/A									

* Fishing operation numbers as in Table 1.

** Verification Types: Hardcopy/e-copy control record or verbal confirmation from vessel master

No prior transfer notification were submitted nor transfer authorisation or release order records were received during deployment.

3. Summary of Release Operations

Table 3: Summary of all Release operations

Fishing Op #*	Release Op #	Start		Position		Operation monitored by observer (Yes / No)	Release before or after transfer (Before / After)
		Date	Time	Latitude	Longitude		
N/A							

* Fishing operation as per Table 1.

** Date and time as recorded by the observer

*** Position as recorded by the observer

No release operations were performed during the deployment period.

Table 4: Vessel estimates for released bluefin tuna

Release Op #*	Vessel estimate**			Release report		
	Estimate of amount released recorded by the vessel (Yes / No)	#	Kg	Release report produced (Yes / No)	Release report document #	Release report validated by observer (Yes / No)
N/A						

* Release operation as per Table 3

** As recorded in the release report

4. Summary of Transfer Activities

Table 5: Transfer Activities

Fishing Op #*	Transfer Op #	Start**		Position***		Towing Vessel Name	Towing Vessel ICCAT #	Towing Cage #	Operation monitored by observer (Yes / No)	ITD Signed by Obs. (Yes / No)
		Date	Time	Lat	Long					
N/A										

* Fishing operation as per Table 1.

** Date and time as recorded by the observer

*** Position as recorded by the observer

No transfer operations were performed during the deployment period.

Table 5a: Voluntary and/or Control Transfer Activities

Transfer Op #*	Voluntary / Control Transfer Op #	Type (Voluntary or Control)	Start**		Position***		Receiving Vessel Name	Receiving Vessel ICCAT #	Receiving Cage #	Operation monitored by observer (Yes / No)	ITD Signed by Obs. (Yes / No)
			Date	Time	Lat	Long					
N/A											

* Transfer operation as per Table 5.

** Date and time as recorded by the observer

*** Position as recorded by the observer

Table 6: Video records used to estimate the number of fish transferred.

Fishing Op #*	Transfer Op #**	Voluntary or Control Transfer Op #***	Transfer recorded by Video camera (Yes / No)	Video Quality****	Estimate of amount of BFT based on video (Yes / No)	Cage seals placed on door (Yes / No)	Cage seal identification numbers
N/A							

* Fishing operation as per Table 1.

** Transfer operations as per Table 5.

*** Voluntary/Control transfer operation as per table 5a

**** Rated from 1 to 5 (1 = very poor; 2 = poor, 3 = average; 4= good 5 = excellent)

Table 7: Vessel and Observer estimates transferred tuna

Fishing Op #*	Transfer Op #**	Voluntary or Control Transfer Op #***	Vessel Estimate****		Observer Estimate	
			#	kg	#	kg
N/A						

* Fishing operation as per Table 1.

** Transfer operations as per Table 5.

*** Control/Voluntary transfer operation as per table 5a

**** As recorded in the ITD

5. Vessel and Observer Estimate for Total Catch of BFT

Table 8: Total catch records for bluefin tuna

Fishing Op #*	BFT	Vessel Catch Record**		Observer Catch Record		Fishing Logbook reference #	BCD reference #	ITD reference #
		# (n)	Wt (kg)	# (n)	Wt (kg)			
N/A	Live fish							
	Dead fish							

* Fishing operation as per Table 1.

** As recorded in the eBCD

Table 9: Records of catches allocated to the vessel by JFO

Date	Fishing Logbook #	Allocated catch*		Catching Vessel Name	Catching Vessel Name ICCAT #
		#	Kg		
07/06/2023	HRVLOG2302313001	222	1889.825		
13/06/2023	HRVLOG2302313002	323	2747.6724		
18/06/2023	HRVLOG2302313003	386	3470.5538		
19/06/2023	HRVLOG2302313004	102	913.7317		
19/06/2023	HRVLOG2302313005	209	1881.6909		
20/06/2023	HRVLOG2302313006	80	715.8017		
23/06/2023	HRVLOG2302313007	455	13192.3219		
02/07/2023	HRVLOG2302313008	172	4997.3564		
03/07/2023	HRVLOG23023130010	202	2018.4644		

Date	Fishing Logbook #	Allocated catch*		Catching Vessel Name	Catching Vessel Name ICCAT #
		#	Kg		
03/07/2023	HRVLOG2302313009	615	6456.2241		
04/07/2023	HRVLOG23023130011	311	3112.0504		
05/07/2023	HRVLOG23023130012	48	479.0087		
05/07/2023	HRVLOG23023130012	122	1220.1166		
12/07/2023	HRVLOG23023130013	43	526.9096		
12/07/2023	HRVLOG23023130013	171	1885.6073		

* As recorded in the logbook

6. By-catch / Other Species Records

Table 10: Catches of other species.

Fishing Op #*	Species**	Discarded		Retained		Released alive from net	Observed in transfer video	Recorded in logbook***
		#	kg	#	kg			
N/A								

* Fishing operation as per Table 1.

** Three letter FAO species Code

*** In line with Rec. 22-12, all interactions with sea turtles must be reported.

No bycatch was observed during the deployment period.

7. Checklist of requirements under ICCAT conservation and management measures

Table 11. Summary of potential non-compliances

Potential Non-compliance Event	Operation type and number*
	N/A
N/A	

* Fishing operations as per Table 1.
Release operations as per Table 3.
Transfer operations as per Table 5.
Voluntary / control transfer operations as per Table 5a.
No potential non-compliances were observed during the deployment period.

8. Summary of sampling performed

Table 12. Summary of sampling performed

Fishing Op #*	Number of fish measured for Length	Number of fish measured for Weight	Number of biological samples collected	Number of tagged BFT
N/A				

* Fishing operation as per Table 1
No sampling was performed during the deployment period.

Table 13. Summary of tag recoveries

Fishing op #*	Type of tag**	Tag number/s	Skin state***	Length	Length type****	Weight	Weight type*****	Biological Sample Collected (Yes/No)	Sample type*****
N/A									

* Fishing operation as per Table 1
 ** Single spaghetti tag, double spaghetti tag, electronic archival tag, acoustic tag
 *** Clean insertion, infected skin or other
 **** SFL – Straight forked length / CFL – Curved fork length
 ***** Weight measures are round weight: weight of the whole fish (RWT); gutted weight: weight without guts and gonads (GWT); gutted and gilled: weight without guts, gonads and gills (GGWT); gutted gilled and tailed: weight without guts, gonads, gills and tail (GGTWT); and dressed weight: weight of fish gutted, head and tail off (DWT). Other, please describe.
 ***** Fin clip (genetic), muscle tissue (genetic) and/or dorsal fin ray (ageing).
 No tags were recovered during the deployment period.

Appendix 1: Potential non-compliant and vessel of interest Vessel sightings

Table 14. Details of vessel sightings

Vessel Name	ICCAT #	Flag	IRCS.	Role*	PNC observed	Notes
N/A						

* Carrier, Catching, Dive, Farm, Inspection, Support, Towing, Other.

There were no sightings of potentially non-compliant vessels or vessels of interest during deployment.

ICCAT ROP-BFT 2023



**Observer Deployment Final Report
Deployment on Purse Seine Vessel**

Deployment Request Number: <u>000EU116</u>	
Vessel Name	
Vessel ICCAT Ref. No.	
Vessel Flag:	EU.Croatia
Vessel Operating Company	
JFO number (N/A if not applicable)	2023-013
JFO catch Allocation Key (N/A if not applicable)	42.6942
Observer Name	Athanasios Schoinas
Observer ICCAT ID No	888
Signature	

Deployment details

Activity	Date from (dd/mm/yyyy)	Date to (dd/mm/yyyy)	Comment
Briefing	24/05/2023		Split, Croatia
Date of departure	23/05/2023		
Arrival in port	25/05/2023		Kali-Vela Lamjana, Croatia
Embarkation	08/06/2023		
Request dates	25/05/2023	15/07/2023	
Monitoring dates	25/05/2023	16/07/2023	
Disembarkation	16/07/2023		
Depart port	16/07/2023		Kali-Vela Lamjana, Croatia
Return home	18/07/2023		
Debriefing	16/07/2023	17/07/2023	Split, Croatia

1. Summary of all fishing activities

Table 1: Summary of all Fishing operations

Fishing Op #*	Operation Type**	Date***	Time****		Position*****		Operation monitored by observer (Yes / No)	Fish caught (Alive / Dead / Both / No)	Transfer operation carried out (Yes / No)	N° of transfer operations (excluding voluntary or control)	N° of voluntary and/or control operations	Bycatch landed or observed (Yes / No)	Fish released (Yes / No)*****
			Start	End	Lat	Long							
1	JFO	13/06/2023	12:18	14:05	43.53	15.48	Yes	Both	Yes	1	0	Yes	No
2	JFO	18/06/2023	18:00	19:36	42.93	14.87	Yes	Alive	Yes	1	0	No	No
3	JFO	19/06/2023	19:47	20:16	42.92	15.02	Yes	Alive	Yes	1	0	No	No
4	JFO	22/06/2023	19:13	20:36	42.83	15.2	Yes	Both	Yes	1	0	Yes	No
5	JFO	27/06/2023	13:28	15:13	43.4	15.4	Yes	No	No	0	0	No	Voluntary
6	JFO	02/07/2023	15:12	16:42	42.98	15.27	Yes	Both	Yes	1	0	No	No
7	JFO	03/07/2023	12:02	13:28	42.93	15.18	Yes	Both	Yes	1	0	No	No
8	JFO	03/07/2023	19:43	21:10	42.95	15.15	Yes	Both	Yes	1	0	Yes	No
9	JFO	06/07/2023	14:02	15:34	42.93	15.15	Yes	Both	Yes	1	0	Yes	No
10	JFO	11/07/2023	09:46	11:14	42.98	15.2	Yes	Alive	Yes	1	0	Yes	No

* Fishing operation number: Unique identification field linked to the deployment data set

** Standard Operation / JFO

*** Date as recorded by the observer

**** Time as recorded by the observer

***** Position as recorded by the observer

***** Following a release order

2. Summary of Prior-Transfer Notification, Transfer Authorisation and Release Order records

Table 2: Vessel records of Prior-transfer Notification, Transfer Authorisation and Release Orders.

Fishing Op #*	Prior-Transfer Notification			Transfer Authorisation		Release order			
	BFT #	BFT kg	Verification**	Authorisation. Number	Verification**	Ref. Number	BFT #	BFT kg	Verification**
1	1000	10000	Consultation With Vessel Master	HRV2023AUT0070	Consultation With Vessel Master				
2	300	2550	Consultation With Vessel Master	HRV2023AUT0089	Consultation With Vessel Master				
3	500	4500	Consultation With Vessel Master	HRV2023AUT0107	Consultation With Vessel Master				
4	500	10000	Consultation With Vessel Master	HRV2023AUT0111	Consultation With Vessel Master				
6	400	8000	Consultation With Vessel Master	HRV2023AUT0112	Consultation With Vessel Master				
7	1000	9000	Consultation With Vessel Master	HRV2023AUT0113	Consultation With Vessel Master				
8	2000	20000	Consultation With Vessel Master	HRV2023AUT0115	Consultation With Vessel Master				
9	500	5000	Consultation With Vessel Master	HRV2023AUT0117	Consultation With Vessel Master				
10	400	4000	Consultation With Vessel Master	HRV2023AUT0119	Consultation With Vessel Master				

* Fishing operation numbers as in Table 1.

** Verification Types: Hardcopy/e-copy control record or verbal confirmation from vessel master

3. Summary of Release Operations

Table 3: Summary of all Release operations

Fishing Op #*	Release Op #	Start		Position		Operation monitored by observer (Yes / No)	Release before or after transfer (Before / After)
		Date	Time	Latitude	Longitude		
N/A							

* Fishing operation as per Table 1.

** Date and time as recorded by the observer

*** Position as recorded by the observer

There were no release operations during the deployment period.

Table 4: Vessel estimates for released bluefin tuna

Release Op #*	Vessel estimate**			Release report		
	Estimate of amount released recorded by the vessel (Yes / No)	#	Kg	Release report produced (Yes / No)	Release report document #	Release report validated by observer (Yes / No)
N/A						

* Release operation as per Table 3

** As recorded in the release report

4. Summary of Transfer Activities

Table 5: Transfer Activities

Fishing Op #*	Transfer Op #	Start**		Position***		Towing Vessel Name	Towing Vessel ICCAT #	Towing Cage #	Operation monitored by observer (Yes / No)	ITD Signed by Obs. (Yes / No)
		Date	Time	Lat	Long					
1	1	13/06/2023	15:31	43.55	15.48			EU HRV032	Yes	Yes
2	2	19/06/2023	06:46	42.9	14.75			EU HRV030	Yes	Yes
3	3	19/06/2023	19:47	42.9	15			EU HRV030	Yes	Yes
4	4	23/06/2023	07:02	42.81	15.2			EU HRV032	Yes	Yes
6	5	02/07/2023	18:20	43	15.26			EU HRV030	Yes	Yes
7	6	03/07/2023	15:10	42.93	15.18			EU HRV030	Yes	Yes
8	7	04/07/2023	08:14	42.95	15.15			EU HRV030	Yes	Yes
9	8	06/07/2023	19:11	42.93	15.15			EU HRV030	Yes	Yes
10	9	11/07/2023	13:00	43	15.21			EU HRV030	Yes	Yes

* Fishing operation as per Table 1.

** Date and time as recorded by the observer

*** Position as recorded by the observer

Table 5a: Voluntary and/or Control Transfer Activities

Transfer Op #*	Voluntary / Control Transfer Op #	Type (Voluntary or Control)	Start**		Position***		Receiving Vessel Name	Receiving Vessel ICCAT #	Receiving Cage #	Operation monitored by observer (Yes / No)	ITD Signed by Obs. (Yes / No)
			Date	Time	Lat	Long					
N/A											

* Transfer operation as per Table 5.

** Date and time as recorded by the observer

*** Position as recorded by the observer

There were no voluntary nor control transfer operations during the deployment period.

Table 6: Video records used to estimate the number of fish transferred.

Fishing Op #*	Transfer Op #**	Voluntary or Control Transfer Op #***	Transfer recorded by Video camera (Yes / No)	Video Quality****	Estimate of amount of BFT based on video (Yes / No)	Cage seals placed on door (Yes / No)	Cage seal identification numbers
1	1		Yes	2	Yes	No	N/A
2	2		Yes	3	Yes	No	N/A
3	3		Yes	3	Yes	No	N/A
4	4		Yes	3	Yes	No	N/A
6	5		Yes	3	Yes	No	N/A
7	6		Yes	3	Yes	No	N/A
8	7		Yes	3	Yes	No	N/A
9	8		Yes	4	Yes	No	N/A
10	9		Yes	4	Yes	No	N/A

* Fishing operation as per Table 1.

** Transfer operations as per Table 5.

*** Voluntary/Control transfer operation as per table 5a

**** Rated from 1 to 5 (1 = very poor; 2 = poor, 3 = average; 4= good 5 = excellent)

Table 7: Vessel and Observer estimates transferred tuna

Fishing Op #*	Transfer Op #**	Voluntary or Control Transfer Op #***	Vessel Estimate****		Observer Estimate	
			#	kg	#	kg
1	1		1075	9137.5	1070	
2	2		337	3033	337	

Fishing Op #*	Transfer Op #**	Voluntary or Control Transfer Op #***	Vessel Estimate****		Observer Estimate	
			#	kg	#	kg
3	3		694	6246	694	
4	4		1520	44080	1502	
6	5		574	16646	572	
7	6		2045	21472.5	2050	
8	7		1033	10330	1021	
9	8		411	4110	405	
10	9		159	1749	159	

* Fishing operation as per Table 1.

** Transfer operations as per Table 5.

*** Control/Voluntary transfer operation as per table 5a

**** As recorded in the ITD

The observer was not able to estimate the weight of the transferred tuna.

5. Vessel and Observer Estimate for Total Catch of BFT

Table 8: Total catch records for bluefin tuna

Fishing Op #*	BFT	Vessel Catch Record**		Observer Catch Record		Fishing Logbook reference #	BCD reference #	ITD reference #
		# (n)	Wt (kg)	# (n)	Wt (kg)			
1	Live fish	1075	9137.5	1070		HRVLOG2302589007	HR29900305	HRV-2023/649/ITD
	Dead fish	2	17	2				
2	Live fish	337	3033	337		HRVLOG2302589008-01	HR23900325	HRV-2023/675/ITD
	Dead fish	0	0	0	0			
3	Live fish	694	6246	694		HRVLOG2302589008-02	HR23900332	HRV-2023/676/ITD
	Dead fish	0	0	0	0			
4	Live fish	1520	44080	1502		HRVLOG2302589008-05	HR23900350	HRV-2023/651/ITD
	Dead fish	10	290	10				
5	Live fish	0	0	0	0	HRVLOG2302589009		
	Dead fish	0	0	0	0			
6	Live fish	574	16646	572		HRVLOG2302589009-04	HR23900368	HRV-2023/677/ITD
	Dead fish	2	58	2				
7	Live fish	2045	21472.5	2050		HRVLOG2302589009-05	HR23900369	HRV-2023/678/ITD
	Dead fish	4	42	4				
8	Live fish	1033	10330	1021		HRVLOG2302589009-06	HR23900372	HRV-2023/680/ITD
	Dead fish	10	100	10				
9	Live fish	411	4110	405		HRVLOG2302589009-09	HR23900384	HRV-2023/682/ITD

Fishing Op #*	BFT	Vessel Catch Record**		Observer Catch Record		Fishing Logbook reference #	BCD reference #	ITD reference #
		# (n)	Wt (kg)	# (n)	Wt (kg)			
10	Dead fish	6	60	6	0	HRVLOG2302589010-03	HR23900403	HRV-2023/697/ITD
	Live fish	159	1749	159				
	Dead fish	0	0	0	0			

* Fishing operation as per Table 1.

** As recorded in the eBCD

The observer was not able to independently estimate the weight of the dead fish.

Table 9: Records of catches allocated to the vessel by JFO

Date	Fishing Logbook #	Allocated catch*		Catching Vessel Name	Catching Vessel Name ICCAT #
		#	Kg		
07/06/2023	HRVLOG2302589004	485	4110.058		
13/06/2023	HRVLOG2302589007	459	3901.1821		
18/06/2023	HRVLOG2302589008	144	1294.915		
18/06/2023	HRVLOG2302589008	546	4918.3713		
19/06/2023	HRVLOG2302589008	296	2666.6795		
20/06/2023	HRVLOG2302589008	113	1014.4141		
22/06/2023	HRVLOG2302589008	649	18819.6014		
02/07/2023	HRVLOG2302589009	245	7106.8578		
03/07/2023	HRVLOG2302589009	286	2860.5111		

Date	Fishing Logbook #	Allocated catch*		Catching Vessel Name	Catching Vessel Name ICCAT #
		#	Kg		
03/07/2023	HRVLOG2302589009	873	9167.5112		
04/07/2023	HRVLOG2302589009	445	4453.0046		
06/07/2023	HRVLOG2302589009	68	678.8377		
06/07/2023	HRVLOG2302589009	175	1754.7314		
10/07/2023	HRVLOG2302589010	243	2672.2297		
11/07/2023	HRVLOG2302589010	68	746.7215		

* As recorded in the logbook

6. By-catch / Other Species Records

Table 10: Catches of other species.

Fishing Op #*	Species**	Discarded		Retained		Released alive from net	Observed in transfer video	Recorded in logbook***
		#	kg	#	kg			
1	SWO						1	No
1	TTL						1	Yes
4	RAJ						2	No
9	RAJ						1	No
10	RAJ						1	No

* Fishing operation as per Table 1.

** Three letter FAO species Code

*** In line with Rec. 22-12, all interactions with sea turtles must be reported.

7. Checklist of requirements under ICCAT conservation and management measures

Table 11. Summary of potential non-compliances

Potential Non-compliance Event	Operation type and number*
	N/A
N/A	

* Fishing operations as per Table 1.
Release operations as per Table 3.
Transfer operations as per Table 5.
Voluntary / control transfer operations as per Table 5a.
There were no potential non-compliances observed during the deployment period.

8. Summary of sampling performed

Table 12. Summary of sampling performed

Fishing Op #*	Number of fish measured for Length	Number of fish measured for Weight	Number of biological samples collected	Number of tagged BFT
1	2	0	0	0
4	10	0	0	0
6	2	0	0	0
7	4	0	0	0
8	10	0	0	0
9	6	0	0	0

* Fishing operation as per Table 1

Table 13. Summary of tag recoveries

Fishing op #*	Type of tag**	Tag number/s	Skin state***	Length	Length type****	Weight	Weight type*****	Biological Sample Collected (Yes/No)	Sample type*****
N/A									

* Fishing operation as per Table 1

** Single spaghetti tag, double spaghetti tag, electronic archival tag, acoustic tag

*** Clean insertion, infected skin or other

**** SFL – Straight forked length / CFL – Curved fork length

***** Weight measures are round weight: weight of the whole fish (RWT); gutted weight: weight without guts and gonads (GWT); gutted and gilled: weight without guts, gonads and gills (GGWT); gutted gilled and tailed: weight without guts, gonads, gills and tail (GGTWT); and dressed weight: weight of fish gutted, head and tail off (DWT). Other, please describe.

***** Fin clip (genetic), muscle tissue (genetic) and/or dorsal fin ray (ageing).

There were no tags recovered during the deployment period.

Appendix 1: Potential non-compliant and vessel of interest Vessel sightings

Table 14. Details of vessel sightings

Vessel Name	ICCAT #	Flag	IRCS.	Role*	PNC observed	Notes
	ATEU0HRV00004	EU.Croatia		Towing	No	
		EU.Croatia		Inspection	No	
	ATEU0HRV00150	EU.Croatia		Towing	No	

* Carrier, Catching, Dive, Farm, Inspection, Support, Towing, Other.

ICCAT ROP-BFT 2023



**Observer Deployment Final Report
Deployment on Purse Seine Vessel**

Deployment Request Number: <u>000EU117</u>	
Vessel Name	
Vessel ICCAT Ref. No.	
Vessel Flag:	EU.Croatia
Vessel Operating Company	
JFO number (N/A if not applicable)	2023-012
JFO catch Allocation Key (N/A if not applicable)	2.26
Observer Name	Malachy McLaughlin
Observer ICCAT ID No	982
Signature	

Deployment details

Activity	Date from (dd/mm/yyyy)	Date to (dd/mm/yyyy)	Comment
Briefing	24/05/2023		Split, Croatia
Date of departure	25/05/2023		
Arrival in port	25/05/2023		Biograd-Glavni Mul, Croatia
Embarkation	25/05/2023		
Request dates	25/05/2023	15/07/2023	
Monitoring dates	25/05/2023	22/06/2023	
Disembarkation	23/06/2023		
Depart port	23/06/2023		Zadar-Gaženica, Croatia
Return home	27/06/2023		
Debriefing	25/06/2023	26/06/2023	Split, Croatia

1. Summary of all fishing activities

Table 1: Summary of all Fishing operations

Fishing Op #*	Operation Type**	Date***	Time****		Position*****		Operation monitored by observer (Yes / No)	Fish caught (Alive / Dead / Both / No)	Transfer operation carried out (Yes / No)	N° of transfer operations (excluding voluntary or control)	N° of voluntary and/or control operations	Bycatch landed or observed (Yes / No)	Fish released (Yes / No)*****
			Start	End	Lat	Long							
1	JFO	31/05/2023	13:41	14:09	43.6	15.46	Yes	Both	Yes	1	0	No	No
2	JFO	02/06/2023	11:12	11:33	43.57	15.45	Yes	Both	Yes	1	1	No	No
3	JFO	06/06/2023	17:34	17:56	43.48	15.35	Yes	Alive	Yes	1	0	No	No
4	JFO	07/06/2023	12:08	12:31	43.33	15.28	Yes	Alive	Yes	1	0	No	No
5	JFO	13/06/2023	14:08	14:31	43.53	15.45	Yes	Both	Yes	1	0	No	No
6	JFO	18/06/2023	14:17	14:41	43.01	14.95	Yes	Both	Yes	1	0	No	No
7	JFO	19/06/2023	14:06	14:27	42.94	14.77	Yes	Alive	Yes	1	1	No	No

* Fishing operation number: Unique identification field linked to the deployment data set

** Standard Operation / JFO

*** Date as recorded by the observer

**** Time as recorded by the observer

***** Position as recorded by the observer

***** Following a release order

2. Summary of Prior-Transfer Notification, Transfer Authorisation and Release Order records

Table 2: Vessel records of Prior-transfer Notification, Transfer Authorisation and Release Orders.

Fishing Op #*	Prior-Transfer Notification			Transfer Authorisation		Release order			
	BFT #	BFT kg	Verification**	Authorisation. Number	Verification**	Ref. Number	BFT #	BFT kg	Verification**
1	550	4950	Consultation With Vessel Master	HRV2023AUT0003	Consultation With Vessel Master				
2	700	6300	Consultation With Vessel Master	HRV2023AUT0010	Consultation With Vessel Master				
3	200	1800	Consultation With Vessel Master	HRV2023AUT0024	Consultation With Vessel Master				
4	400	3600	Consultation With Vessel Master	HRV2023AUT0035	Consultation With Vessel Master				
5	1500	13500	Consultation With Vessel Master	HRV2023AUT0073	Consultation With Vessel Master				
6	3500	35000	Consultation With Vessel Master	HRV2023AUT0090	Consultation With Vessel Master				
7	600	4500	Consultation With Vessel Master	HRV2023AUT0096	Consultation With Vessel Master				

* Fishing operation numbers as in Table 1.

** Verification Types: Hardcopy/e-copy control record or verbal confirmation from vessel master

3. Summary of Release Operations

Table 3: Summary of all Release operations

Fishing Op #*	Release Op #	Start		Position		Operation monitored by observer (Yes / No)	Release before or after transfer (Before / After)
		Date	Time	Latitude	Longitude		
N/A							

* Fishing operation as per Table 1.

** Date and time as recorded by the observer

*** Position as recorded by the observer

There were no release operations during the deployment period.

Table 4: Vessel estimates for released bluefin tuna

Release Op #*	Vessel estimate**			Release report		
	Estimate of amount released recorded by the vessel (Yes / No)	#	Kg	Release report produced (Yes / No)	Release report document #	Release report validated by observer (Yes / No)
N/A						

* Release operation as per Table 3

** As recorded in the release report

4. Summary of Transfer Activities

Table 5: Transfer Activities

Fishing Op #*	Transfer Op #	Start**		Position***		Towing Vessel Name	Towing Vessel ICCAT #	Towing Cage #	Operation monitored by observer (Yes / No)	ITD Signed by Obs. (Yes / No)
		Date	Time	Lat	Long					
1	1	31/05/2023	18:37	43.60086667	15.42288333			EU HRV 010	Yes	Yes
2	2	02/06/2023	16:50	43.53966667	15.41111667			EU HRV 010	Yes	No
3	3	07/06/2023	07:31	43.46193333	15.3892			EU HRV 012	Yes	Yes
4	4	07/06/2023	17:43	43.32283333	15.27665			EU HRV 012	Yes	Yes
5	5	13/06/2023	18:13	43.54488333	15.44336667			EU HRV 013	Yes	Yes
6	6	19/06/2023	10:18	42.9667	14.68068333			EU HRV 013	Yes	Yes
7	7	19/06/2023	16:38	42.93618333	14.73615			EU HRV 013	Yes	No
1	1	31/05/2023	18:37	43.60086667	15.42288333			EU HRV 010	Yes	Yes
2	2	02/06/2023	16:50	43.53966667	15.41111667			EU HRV 010	Yes	No

* Fishing operation as per Table 1.

** Date and time as recorded by the observer

*** Position as recorded by the observer

Table 5a: Voluntary and/or Control Transfer Activities

Transfer Op #*	Voluntary / Control Transfer Op #	Type (Voluntary or Control)	Start**		Position***		Receiving Vessel Name	Receiving Vessel ICCAT #	Receiving Cage #	Operation monitored by observer (Yes / No)	ITD Signed by Obs. (Yes / No)
			Date	Time	Lat	Long					
2	1	Voluntary	03/06/2023	09:36	43.49186667	15.38525			EU HRV 011	Yes	Yes
7	1	Voluntary	20/06/2023	13:27	43.05443333	15.04865			EU HRV 011	Yes	Yes

* Transfer operation as per Table 5.

** Date and time as recorded by the observer

*** Position as recorded by the observer

Table 6: Video records used to estimate the number of fish transferred.

Fishing Op #*	Transfer Op #**	Voluntary or Control Transfer Op #***	Transfer recorded by Video camera (Yes / No)	Video Quality****	Estimate of amount of BFT based on video (Yes / No)	Cage seals placed on door (Yes / No)	Cage seal identification numbers
1	1		Yes	4	Yes	No	N/A
2	2		Yes	2	No	No	N/A
2	2	1	Yes	4	Yes	No	N/A
3	3		Yes	4	Yes	No	N/A
4	4		Yes	5	Yes	No	N/A
5	5		Yes	4	Yes	No	N/A
6	6		Yes	4	Yes	No	N/A
7	7		Yes	1	No	No	N/A
7	7	1	Yes	5	Yes	No	N/A

* Fishing operation as per Table 1.

** Transfer operations as per Table 5.

*** Voluntary/Control transfer operation as per table 5a

**** Rated from 1 to 5 (1 = very poor; 2 = poor, 3 = average; 4= good 5 = excellent)

Table 7: Vessel and Observer estimates transferred tuna

Fishing Op #*	Transfer Op #**	Voluntary or Control Transfer Op #***	Vessel Estimate****		Observer Estimate	
			#	kg	#	kg
1	1		658	5922	600	
2	2	1	1534	13806	1529	

Fishing Op #*	Transfer Op #**	Voluntary or Control Transfer Op #***	Vessel Estimate****		Observer Estimate	
			#	kg	#	kg
3	3		300	2700	281	
4	4		460	4140	420	
5	5		900	8100	843	
6	6		4035	36315	3981	
7	7	1	1469	13221	1438	

* Fishing operation as per Table 1.

** Transfer operations as per Table 5.

*** Control/Voluntary transfer operation as per table 5a

**** As recorded in the ITD

The observer was not able to estimate the weight of the transferred tuna.

5. Vessel and Observer Estimate for Total Catch of BFT

Table 8: Total catch records for bluefin tuna

Fishing Op #*	BFT	Vessel Catch Record**		Observer Catch Record		Fishing Logbook reference #	BCD reference #	ITD reference #
		# (n)	Wt (kg)	# (n)	Wt (kg)			
1	Live fish	658	5922	600		HRVLOG2303357061-06	HR23900222	HRV-2023/482/ITD
	Dead fish	1	9	1	9			
2	Live fish	1534	13806	1529		HRVLOG2303357061-08	HR23900232	HRV-2023/517/ITD
	Dead fish	2	18	2	18			
3	Live fish	300	2700	281		HRVLOG2303357064-01	HR23900256	HRV-2023/547/ITD
	Dead fish	0	0	0	0			
4	Live fish	460	4140	420		HRVLOG2303357064-02	HR23900269	HRV-2023/548/ITD
	Dead fish	0	0	0	0			
5	Live fish	900	8100	843		HRVLOG2303357065-01	HR23900307	HRV-2023/589/ITD
	Dead fish	5	45	5	45			
6	Live fish	4035	36315	3981		HRVLOG2303357066-01	HR23900326	HRV-2023/491/ITD
	Dead fish	8	72	8				
7	Live fish	1469	13221	1438		HRVLOG2303357066-02	HR23900335	HRV-2023/522/ITD
	Dead fish	0	0	0	0			

* Fishing operation as per Table 1.

** As recorded in the eBCD

The observer was not able to independently estimate the weight of dead fish for operation 6.

Table 9: Records of catches allocated to the vessel by JFO

Date	Fishing Logbook #	Allocated catch*		Catching Vessel Name	Catching Vessel Name ICCAT #
		#	Kg		
31/05/2023	HRVLOG2303357061-06	6	50.25		
31/05/2023	HRVLOG2303357061-06	12	110.5778		
31/05/2023	HRVLOG2303357061-06	19	172.5663		
31/05/2023	HRVLOG2303357061-06	40	356.6795		
01/06/2023	HRVLOG2303357061-07	18	162.4154		
01/06/2023	HRVLOG2303357061-07	47	426.1373		
02/06/2023	HRVLOG2303357061-09	15	131.9625		
02/06/2023	HRVLOG2303357061-09	19	164.5132		
02/06/2023	HRVLOG2303357061-09	21	184.8152		
02/06/2023	HRVLOG2303357061-09	24	219.8698		
02/06/2023	HRVLOG2303357061-09	28	253.774		
02/06/2023	HRVLOG2303357061-09	45	404.2113		
02/06/2023	HRVLOG2303357061-08	35	311.8375		
03/06/2023	HRVLOG2303357061-10	20	175.6116		
03/06/2023	HRVLOG2303357061-10	23	191.7404		
06/06/2023	HRVLOG2303357064-01	7	60.9058		
06/06/2023	HRVLOG2303357064-01	9	80.2039		
06/06/2023	HRVLOG2303357064-01	10	80.9144		

Date	Fishing Logbook #	Allocated catch*		Catching Vessel Name	Catching Vessel Name ICCAT #
		#	Kg		
06/06/2023	HRVLOG2303357064-01	14	122.0146		
06/06/2023	HRVLOG2303357064-01	16	163.7688		
06/06/2023	HRVLOG2303357064-01	23	206.2675		
06/06/2023	HRVLOG2303357064-01	29	292.3702		
06/06/2023	HRVLOG2303357064-01	33	294.9869		
06/06/2023	HRVLOG2303357064-01	41	348.9675		
07/06/2023	HRVLOG2303357064-02	10	93.3888		
07/06/2023	HRVLOG2303357064-03	5	46.0741		
07/06/2023	HRVLOG2303357064-03	6	49.7397		
07/06/2023	HRVLOG2303357064-03	9	91.1331		
07/06/2023	HRVLOG2303357064-03	10	97.9004		
07/06/2023	HRVLOG2303357064-03	11	99.4794		
07/06/2023	HRVLOG2303357064-03	11	100.2915		
07/06/2023	HRVLOG2303357064-03	11	102.5247		
07/06/2023	HRVLOG2303357064-03	12	108.0062		
07/06/2023	HRVLOG2303357064-03	12	108.6153		
07/06/2023	HRVLOG2303357064-03	14	130.1353		
07/06/2023	HRVLOG2303357064-03	16	147.798		

Date	Fishing Logbook #	Allocated catch*		Catching Vessel Name	Catching Vessel Name ICCAT #
		#	Kg		
07/06/2023	HRVLOG2303357064-03	17	169.1827		
07/06/2023	HRVLOG2303357064-03	32	286.2571		
08/06/2023	HRVLOG2303357064-04	6	61.3118		
08/06/2023	HRVLOG2303357064-04	6	62.7104		
08/06/2023	HRVLOG2303357064-04	9	82.4258		
08/06/2023	HRVLOG2303357064-04	10	91.3587		
08/06/2023	HRVLOG2303357064-04	11	98.0583		
08/06/2023	HRVLOG2303357064-04	16	142.5195		
09/06/2023	HRVLOG2303357064-05	6	53.7775		
09/06/2023	HRVLOG2303357064-05	7	63.139		
09/06/2023	HRVLOG2303357064-05	8	68.0114		
09/06/2023	HRVLOG2303357064-05	10	104.2617		
09/06/2023	HRVLOG2303357064-05	12	139.1358		
09/06/2023	HRVLOG2303357064-05	13	119.7813		
09/06/2023	HRVLOG2303357064-05	15	138.0531		
09/06/2023	HRVLOG2303357064-05	21	209.7865		
09/06/2023	HRVLOG2303357064-05	23	227.1559		
09/06/2023	HRVLOG2303357064-05	29	273.0157		

Date	Fishing Logbook #	Allocated catch*		Catching Vessel Name	Catching Vessel Name ICCAT #
		#	Kg		
10/06/2023	HRVLOG2303357064-06	9	81.2077		
10/06/2023	HRVLOG2303357064-06	10	100.3817		
10/06/2023	HRVLOG2303357064-06	13	112.8787		
11/06/2023	HRVLOG2303357064-07	3	33.8365		
13/06/2023	HRVLOG2303357065-01	0	4.0604		
13/06/2023	HRVLOG2303357065-01	8	75.3201		
13/06/2023	HRVLOG2303357065-01	13	115.721		
13/06/2023	HRVLOG2303357065-01	20	176.6267		
13/06/2023	HRVLOG2303357065-01	20	183.7324		
13/06/2023	HRVLOG2303357065-01	63	634.3223		
14/06/2023	HRVLOG2303357065-02	64	636.7134		
18/06/2023	HRVLOG2303357066-01	9	81.8506		
18/06/2023	HRVLOG2303357066-01	9	81.8506		
18/06/2023	HRVLOG2303357066-01	10	90.0729		
18/06/2023	HRVLOG2303357066-01	12	107.1942		
18/06/2023	HRVLOG2303357066-01	13	128.5788		
18/06/2023	HRVLOG2303357066-01	14	124.2478		
18/06/2023	HRVLOG2303357066-01	26	260.0902		

Date	Fishing Logbook #	Allocated catch*		Catching Vessel Name	Catching Vessel Name ICCAT #
		#	Kg		
18/06/2023	HRVLOG2303357066-01	29	260.2706		
18/06/2023	HRVLOG2303357066-01	31	278.1363		
18/06/2023	HRVLOG2303357066-01	33	330.019		
18/06/2023	HRVLOG2303357066-01	33	333.4027		
18/06/2023	HRVLOG2303357066-01	59	587.594		
18/06/2023	HRVLOG2303357066-01	91	820.8067		
19/06/2023	HRVLOG2303357066-02	8	69.0265		
19/06/2023	HRVLOG2303357066-02	9	78.1624		
19/06/2023	HRVLOG2303357066-02	9	78.7715		
19/06/2023	HRVLOG2303357066-02	11	96.0281		
19/06/2023	HRVLOG2303357066-02	11	97.0432		
19/06/2023	HRVLOG2303357066-02	12	106.5851		
19/06/2023	HRVLOG2303357066-02	14	126.278		
19/06/2023	HRVLOG2303357066-02	16	134.7822		
19/06/2023	HRVLOG2303357066-02	19	168.506		
19/06/2023	HRVLOG2303357066-02	21	193.2743		
19/06/2023	HRVLOG2303357066-02	33	298.2352		
19/06/2023	HRVLOG2303357066-02	37	365.6602		

Date	Fishing Logbook #	Allocated catch*		Catching Vessel Name	Catching Vessel Name ICCAT #
		#	Kg		
20/06/2023	HRVLOG2303357066-03	16	144.1436		
21/06/2023	HRVLOG2303357067	9	133.2032		

* As recorded in the logbook

6. By-catch / Other Species Records

Table 10: Catches of other species.

Fishing Op #*	Species**	Discarded		Retained		Released alive from net	Observed in transfer video	Recorded in logbook***
		#	kg	#	kg			
5	PLS						1	No

* Fishing operation as per Table 1.

** Three letter FAO species Code

*** In line with Rec. 22-12, all interactions with sea turtles must be reported.

7. Checklist of requirements under ICCAT conservation and management measures

Table 11. Summary of potential non-compliances

Potential Non-compliance Event	Operation type and number*
	N/A
N/A	

* Fishing operations as per Table 1.
Release operations as per Table 3.
Transfer operations as per Table 5.
Voluntary / control transfer operations as per Table 5a.
No PNCs observed.

8. Summary of sampling performed

Table 12. Summary of sampling performed

Fishing Op #*	Number of fish measured for Length	Number of fish measured for Weight	Number of biological samples collected	Number of tagged BFT
1	1	1	0	0
2	2	2	0	0
5	6	5	0	0
6	8	0	0	0

* Fishing operation as per Table 1

Table 13. Summary of tag recoveries

Fishing op #*	Type of tag**	Tag number/s	Skin state***	Length	Length type****	Weight	Weight type*****	Biological Sample Collected (Yes/No)	Sample type*****
N/A									

* Fishing operation as per Table 1

** Single spaghetti tag, double spaghetti tag, electronic archival tag, acoustic tag

*** Clean insertion, infected skin or other

**** SFL – Straight forked length / CFL – Curved fork length

***** Weight measures are round weight: weight of the whole fish (RWT); gutted weight: weight without guts and gonads (GWT); gutted and gilled: weight without guts, gonads and gills (GGWT); gutted gilled and tailed: weight without guts, gonads, gills and tail (GGTWT); and dressed weight: weight of fish gutted, head and tail off (DWT). Other, please describe.

***** Fin clip (genetic), muscle tissue (genetic) and/or dorsal fin ray (ageing).

Appendix 1: Potential non-compliant and vessel of interest Vessel sightings

Table 14. Details of vessel sightings

Vessel Name	ICCAT #	Flag	IRCS.	Role*	PNC observed	Notes
		EU.Croatia		Towing	No	
		EU.Croatia		Towing	No	
		EU.Croatia		Towing	No	
		EU.Croatia		Towing	No	

* Carrier, Catching, Dive, Farm, Inspection, Support, Towing, Other.

ICCAT ROP-BFT 2023



**Observer Deployment Final Report
Deployment on Purse Seine Vessel**

Deployment Request Number: <u>000EU118</u>	
Vessel Name	
Vessel ICCAT Ref. No.	
Vessel Flag:	EU.Croatia
Vessel Operating Company	
JFO number (N/A if not applicable)	2023-012
JFO catch Allocation Key (N/A if not applicable)	10.65
Observer Name	Hugo DE SOUSA VIEIRA DIAS
Observer ICCAT ID No	229
Signature	

Deployment details

Activity	Date from (dd/mm/yyyy)	Date to (dd/mm/yyyy)	Comment
Briefing	24/05/2023		Split, Croatia
Mobilisation	25/05/2023		
Arrival in port	25/05/2023		Biograd-Glavni Mul, Croatia
Embarkation	25/05/2023		
Request Dates	25/05/2023	15/07/2023	
Monitoring	25/05/2023	23/06/2023	
Disembarkation	23/06/2023		
Depart port	23/06/2023		Kali-Vela Lamjana, Croatia
Return Home	27/06/2023		
Debriefing	25/06/2023	26/06/2023	Split, Croatia

1. Summary of all fishing activities

Table 1: Summary of all Fishing operations

Fishing Op #*	Operation Type**	Date***	Time****		Position*****		Operation monitored by observer (Yes / No)	Fish caught (Alive / Dead / Both / No)	Transfer operation carried out (Yes / No)	N° of transfer operations (excluding voluntary or control)	N° of voluntary and/or control operations	Bycatch landed or observed (Yes / No)	Fish released (Yes / No)*****
			Start	End	Lat	Long							
1	JFO	31/05/2023	12:25	12:48	43.58	15.47	Yes	Both	Yes	1	0	No	No
2	JFO	01/06/2023	13:14	13:32	43.51	15.59	Yes	Alive	Yes	1	0	No	No
3	JFO	06/06/2023	17:19	17:39	42.89	15.21	Yes	Both	Yes	1	0	No	No
4	JFO	07/06/2023	11:28	11:46	43.01	15.09	Yes	Alive	Yes	1	0	Yes	No
5	JFO	09/06/2023	11:43	12:02	43.08	15.09	Yes	Both	Yes	1	0	No	No
6	JFO	14/06/2023	15:37	15:56	43.42	15.37	Yes	Both	Yes	1	0	No	No
7	JFO	18/06/2023	10:31	10:51	43.05	15.07	Yes	Both	Yes	1	0	No	No

* Fishing operation number: Unique identification field linked to the deployment data set

** Standard Operation / JFO

*** Date as recorded by the observer

**** Time as recorded by the observer

***** Position as recorded by the observer

***** Following a release order

2. Summary of Prior-Transfer Notification, Transfer Authorisation and Release Order records

Table 2: Vessel records of Prior-transfer Notification, Transfer Authorisation and Release Orders.

Fishing Op #*	Prior-Transfer Notification			Transfer Authorisation		Release order			
	BFT #	BFT kg	Verification**	Authorisation. Number	Verification**	Ref. Number	BFT #	BFT kg	Verification**
1	300	2700	Consultation With Vessel Master	HRV2023AUT0002	Consultation With Vessel Master				
2	700	7000	Consultation With Vessel Master	HRV2023AUT0006	Consultation With Vessel Master				
3	800	8000	Consultation With Vessel Master	HRV2023AUT0021	Consultation With Vessel Master				
4	550	5500	Consultation With Vessel Master	HRV2023AUT0031	Consultation With Vessel Master				
5	400	4000	Consultation With Vessel Master	HRV2023AUT0052	Consultation With Vessel Master				
6	3000	30000	Consultation With Vessel Master	HRV2023AUT0074	Consultation With Vessel Master				
7	1500	15000	Consultation With Vessel Master	HRV2023AUT0077	Consultation With Vessel Master				

* Fishing operation numbers as in Table 1.

** Verification Types: Hardcopy/e-copy control record or verbal confirmation from vessel master

3. Summary of Release Operations

Table 3: Summary of all Release operations

Fishing Op #*	Release Op #	Start		Position		Operation monitored by observer (Yes / No)	Release before or after transfer (Before / After)
		Date	Time	Latitude	Longitude		
N/A							

* Fishing operation as per Table 1.

** Date and time as recorded by the observer

*** Position as recorded by the observer

There were no release operations.

Table 4: Vessel estimates for released bluefin tuna

Release Op #*	Vessel estimate**			Release report		
	Estimate of amount released recorded by the vessel (Yes / No)	#	Kg	Release report produced (Yes / No)	Release report document #	Release report validated by observer (Yes / No)
N/A						

* Release operation as per Table 3

** As recorded in the release report

4. Summary of Transfer Activities

Table 5: Transfer Activities

Fishing Op #*	Transfer Op #	Start**		Position***		Towing Vessel Name	Towing Vessel ICCAT #	Towing Cage #	Operation monitored by observer (Yes / No)	ITD Signed by Obs. (Yes / No)
		Date	Time	Lat	Long					
1	1	31/05/2023	15:21	43.58506667	15.4358			EUHRV010	Yes	Yes
2	2	01/06/2023	19:42	43.52313333	15.60143333			EUHRV012	Yes	Yes
3	3	06/06/2023	19:49	42.88493333	15.16923333			EUHRV009	Yes	Yes
4	4	07/06/2023	15:32	43.01321667	15.06668333			EUHRV009	Yes	Yes
5	5	09/06/2023	17:23	43.05848333	15.00591667			EUHRV009	Yes	Yes

* Fishing operation as per Table 1.

** Date and time as recorded by the observer

*** Position as recorded by the observer

Table 5a: Voluntary and/or Control Transfer Activities

Transfer Op #*	Voluntary / Control Transfer Op #	Type (Voluntary or Control)	Start**		Position***		Receiving Vessel Name	Receiving Vessel ICCAT #	Receiving Cage #	Operation monitored by observer (Yes / No)	ITD Signed by Obs. (Yes / No)
			Date	Time	Lat	Long					
N/A											

* Transfer operation as per Table 5.

** Date and time as recorded by the observer

*** Position as recorded by the observer

There were no voluntary nor control transfers.

Table 6: Video records used to estimate the number of fish transferred.

Fishing Op #*	Transfer Op #**	Voluntary or Control Transfer Op #***	Transfer recorded by Video camera (Yes / No)	Video Quality****	Estimate of amount of BFT based on video (Yes / No)	Cage seals placed on door (Yes / No)	Cage seal identification numbers
1	1		Yes	4	Yes	No	N/A
2	2		Yes	4	Yes	No	N/A
3	3		Yes	4	Yes	No	N/A
4	4		Yes	4	Yes	No	N/A
5	5		Yes	4	Yes	No	N/A
6	6		Yes	4	Yes	No	N/A
7	7		Yes	5	Yes	No	N/A

* Fishing operation as per Table 1.

** Transfer operations as per Table 5.

*** Voluntary/Control transfer operation as per table 5a

**** Rated from 1 to 5 (1 = very poor; 2 = poor, 3 = average; 4= good 5 = excellent)

Table 7: Vessel and Observer estimates transferred tuna

Fishing Op #*	Transfer Op #**	Voluntary or Control Transfer Op #***	Vessel Estimate****		Observer Estimate	
			#	kg	#	kg
1	1		510	4845	556	
2	2		800	7200	852	
3	3		1280	12800	1344	

Fishing Op #*	Transfer Op #**	Voluntary or Control Transfer Op #***	Vessel Estimate****		Observer Estimate	
			#	kg	#	kg
4	4		750	7500	823	
5	5		457	4570	460	
6	6		2813	28130	2979	
7	7		2600	26000	2682	

* Fishing operation as per Table 1.

** Transfer operations as per Table 5.

*** Control/Voluntary transfer operation as per table 5a

**** As recorded in the ITD

The observer was not able to estimate the weight of the transferred tuna.

5. Vessel and Observer Estimate for Total Catch of BFT

Table 8: Total catch records for bluefin tuna

Fishing Op #*	BFT	Vessel Catch Record**		Observer Catch Record		Fishing Logbook reference #	BCD reference #	ITD reference #
		# (n)	Wt (kg)	# (n)	Wt (kg)			
1	Live Fish	510	4845	556		HRVLOG2302903062	HR23900220	HRV-2023/481/ITD
	Dead Fish	6	57	6	60.5			
2	Live Fish	800	7200	852		HRVLOG2302903062	HR23900228	HRV-2023/543/ITD
	Dead Fish	0	0	0	0			
3	Live Fish	1280	12800	1344		HRVLOG2302903064	HR23900253	HRV-2023/494/ITD
	Dead Fish	14	161	14	161			
4	Live Fish	750	7500	823		HRVLOG2302903064	HR23900264	HRV-2023/497/ITD
	Dead Fish	0	0	0	0			
5	Live Fish	457	4570	460		HRVLOG2302903064	HR23900288	HRV-2023/500/ITD
	Dead Fish	5	52	5	52			
6	Live Fish	2813	28130	2979		HRVLOG2302903065	HR23900311	HRV-2023/502/ITD
	Dead Fish	9	96	9	96			
7	Live Fish	2600	26000	2682		HRVLOG2302903066	HR23900315	HRV-2023/504/ITD
	Dead Fish	5	48.5	5	48.5			

* Fishing operation as per Table 1.

** As recorded in the eBCD

Table 9: Records of catches allocated to the vessel by JFO

Date	Fishing Logbook #	Allocated catch*		Catching Vessel Name	Catching Vessel Name ICCAT #
		#	Kg		
31/05/2023	HRVLOG2302903062	37	335.3557		
31/05/2023	HRVLOG2302903062	55	521.8773		
31/05/2023	HRVLOG2302903062	70	631.4269		
31/05/2023	HRVLOG2302903062	90	814.4352		
01/06/2023	HRVLOG2302903062	85	766.5273		
01/06/2023	HRVLOG2302903062	223	2011.176		
02/06/2023	HRVLOG2302903062	69	622.8034		
02/06/2023	HRVLOG2302903062	91	776.4283		
02/06/2023	HRVLOG2302903062	97	872.8829		
02/06/2023	HRVLOG2302903062	115	1037.6863		
02/06/2023	HRVLOG2302903062	133	1197.6989		
02/06/2023	HRVLOG2302903062	164	1471.7324		
02/06/2023	HRVLOG2302903062	212	1907.6948		
03/06/2023	HRVLOG2302903062	92	828.8076		
03/06/2023	HRVLOG2302903062	106	904.928		
06/06/2023	HRVLOG2302903064	32	287.4477		
06/06/2023	HRVLOG2302903064	42	378.5261		
06/06/2023	HRVLOG2302903064	45	381.8796		

Date	Fishing Logbook #	Allocated catch*		Catching Vessel Name	Catching Vessel Name ICCAT #
		#	Kg		
06/06/2023	HRVLOG2302903064	64	575.8536		
06/06/2023	HRVLOG2302903064	77	772.915		
06/06/2023	HRVLOG2302903064	108	973.4897		
06/06/2023	HRVLOG2302903064	138	1379.8556		
06/06/2023	HRVLOG2302903064	155	1392.2052		
06/06/2023	HRVLOG2302903064	194	1646.969		
07/06/2023	HRVLOG2302903064	23	217.4489		
07/06/2023	HRVLOG2302903064	26	234.749		
07/06/2023	HRVLOG2302903064	43	430.107		
07/06/2023	HRVLOG2302903064	46	462.1456		
07/06/2023	HRVLOG2302903064	49	440.7532		
07/06/2023	HRVLOG2302903064	52	469.498		
07/06/2023	HRVLOG2302903064	53	473.3306		
07/06/2023	HRVLOG2302903064	54	483.8704		
07/06/2023	HRVLOG2302903064	57	509.7406		
07/06/2023	HRVLOG2302903064	57	512.6151		
07/06/2023	HRVLOG2302903064	68	614.18		
07/06/2023	HRVLOG2302903064	78	697.5398		

Date	Fishing Logbook #	Allocated catch*		Catching Vessel Name	Catching Vessel Name ICCAT #
		#	Kg		
07/06/2023	HRVLOG2302903064	80	798.4659		
07/06/2023	HRVLOG2302903064	150	1351.0043		
08/06/2023	HRVLOG2302903064	29	289.3641		
08/06/2023	HRVLOG2302903064	30	295.9647		
08/06/2023	HRVLOG2302903064	43	389.0123		
08/06/2023	HRVLOG2302903064	48	431.1716		
08/06/2023	HRVLOG2302903064	51	462.7909		
08/06/2023	HRVLOG2302903064	75	672.6277		
09/06/2023	HRVLOG2302903064	27	253.8589		
09/06/2023	HRVLOG2302903064	33	297.9875		
09/06/2023	HRVLOG2302903064	36	320.9833		
09/06/2023	HRVLOG2302903064	49	492.0679		
09/06/2023	HRVLOG2302903064	55	656.6584		
09/06/2023	HRVLOG2302903064	63	565.3139		
09/06/2023	HRVLOG2302903064	72	651.5482		
09/06/2023	HRVLOG2302903064	99	990.0977		
09/06/2023	HRVLOG2302903064	107	1072.0736		
09/06/2023	HRVLOG2302903064	136	1288.5111		

Date	Fishing Logbook #	Allocated catch*		Catching Vessel Name	Catching Vessel Name ICCAT #
		#	Kg		
10/06/2023	HRVLOG2302903064	43	383.2636		
10/06/2023	HRVLOG2302903064	47	473.7564		
10/06/2023	HRVLOG2302903064	59	532.7365		
11/06/2023	HRVLOG2302903064	16	159.6932		
13/06/2023	HRVLOG2302903065	2	19.1632		
13/06/2023	HRVLOG2302903065	39	355.477		
13/06/2023	HRVLOG2302903065	61	546.1507		
13/06/2023	HRVLOG2302903065	93	833.5984		
13/06/2023	HRVLOG2302903065	96	867.134		
13/06/2023	HRVLOG2302903065	299	2993.7149		
14/06/2023	HRVLOG2302903065	300	3004.9999		
18/06/2023	HRVLOG2302903066	41	386.2978		
18/06/2023	HRVLOG2302903066	47	425.1033		
18/06/2023	HRVLOG2302903066	56	505.908		
18/06/2023	HRVLOG2302903066	61	606.8341		
18/06/2023	HRVLOG2302903066	65	586.3934		
18/06/2023	HRVLOG2302903066	123	1227.5083		
18/06/2023	HRVLOG2302903066	136	1228.36		

Date	Fishing Logbook #	Allocated catch*		Catching Vessel Name	Catching Vessel Name ICCAT #
		#	Kg		
18/06/2023	HRVLOG2302903066	146	1312.678		
18/06/2023	HRVLOG2302903066	155	1552.2177		
18/06/2023	HRVLOG2302903066	156	1557.5409		
18/06/2023	HRVLOG2302903066	157	1573.5102		
18/06/2023	HRVLOG2302903066	277	2773.1786		
18/06/2023	HRVLOG2302903066	426	3832.6364		
19/06/2023	HRVLOG2302903066	36	325.7741		
19/06/2023	HRVLOG2302903066	41	368.8913		
19/06/2023	HRVLOG2302903066	41	371.7657		
19/06/2023	HRVLOG2302903066	50	453.2093		
19/06/2023	HRVLOG2302903066	51	458.0001		
19/06/2023	HRVLOG2302903066	56	503.0335		
19/06/2023	HRVLOG2302903066	66	595.975		
19/06/2023	HRVLOG2302903066	75	636.1644		
19/06/2023	HRVLOG2302903066	88	795.2721		
19/06/2023	HRVLOG2302903066	101	912.1675		
19/06/2023	HRVLOG2302903066	156	1407.5357		
19/06/2023	HRVLOG2302903066	173	1725.751		

Date	Fishing Logbook #	Allocated catch*		Catching Vessel Name	Catching Vessel Name ICCAT #
		#	Kg		
20/06/2023	HRVLOG2302903066	76	680.293		
22/06/2023	HRVLOG2302903068	42	628.6588		

* As recorded in the logbook

6. By-catch / Other Species Records

Table 10: Catches of other species.

Fishing Op #*	Species**	Discarded		Retained		Released alive from net	Observed in transfer video	Recorded in logbook***
		#	kg	#	kg			
4	TTL						1	Yes

* Fishing operation as per Table 1.

** Three letter FAO species Code

*** In line with Rec. 22-12, all interactions with sea turtles must be reported.

7. Checklist of requirements under ICCAT conservation and management measures

Table 11. Summary of potential non-compliances

Potential Non-compliance Event	Operation type and number*
	N/A
N/A	

* Fishing operations as per Table 1.
Release operations as per Table 3.
Transfer operations as per Table 5.
Voluntary / control transfer operations as per Table 5a.
There were no potential non-compliances observed.

8. Summary of sampling performed

Table 12. Summary of sampling performed

Fishing Op #*	Number of fish measured for Length	Number of fish measured for Weight	Number of biological samples collected	Number of tagged BFT
1	6	6	0	0
3	14	14	0	0
5	5	5	0	0
6	9	9	0	0
7	5	5	0	0

* Fishing operation as per Table 1

Table 13. Summary of tag recoveries

Fishing op #*	Type of tag**	Tag number/s	Skin state***	Length	Length type****	Weight	Weight type*****	Biological Sample Collected (Yes/No)	Sample type*****
N/A									

* Fishing operation as per Table 1

** Single spaghetti tag, double spaghetti tag, electronic archival tag, acoustic tag

*** Clean insertion, infected skin or other

**** SFL – Straight forked length / CFL – Curved fork length

***** Weight measures are round weight: weight of the whole fish (RWT); gutted weight: weight without guts and gonads (GWT); gutted and gilled: weight without guts, gonads and gills (GGWT); gutted gilled and tailed: weight without guts, gonads, gills and tail (GGTWT); and dressed weight: weight of fish gutted, head and tail off (DWT). Other, please describe.

***** Fin clip (genetic), muscle tissue (genetic) and/or dorsal fin ray (ageing).

There were no tag recoveries

Appendix 1: Potential non-compliant and vessel of interest Vessel sightings

Table 14. Details of vessel sightings

Vessel Name	ICCAT #	Flag	IRCS.	Role*	PNC observed	Notes
		EU.Croatia		Towing	No	
		EU.Croatia		Towing	No	
		EU.Croatia		Towing	No	

* Carrier, Catching, Dive, Farm, Inspection, Support, Towing, Other.

ICCAT ROP-BFT 2023



**Observer Deployment Final Report
Deployment on Purse Seine Vessel**

Deployment Request Number: <u>000EU119</u>	
Vessel Name	
Vessel ICCAT Ref. No.	
Vessel Flag:	EU.Croatia
Vessel Operating Company	
JFO number (N/A if not applicable)	2023-12
JFO catch Allocation Key (N/A if not applicable)	4.4
Observer Name	Tamas Eisenbeck
Observer ICCAT ID No	BFT 979
Signature	

Deployment details

Activity	Date from (dd/mm/yyyy)	Date to (dd/mm/yyyy)	Comment
Briefing	24/05/2023		Split, Croatia
Date of departure	25/05/2023		
Arrival in port	25/05/2023		Biograd-Glavni Mul, Croatia
Embarkation	25/05/2023		
Request dates	26/05/2023	15/07/2023	
Monitoring dates	25/05/2023	22/06/2023	
Disembarkation	23/06/2023		
Depart port	23/06/2023		Kali-Vela Lamjana, Croatia
Return home	27/06/2023		
Debriefing	25/06/2023	26/06/2023	Split, Croatia

1. Summary of all fishing activities

Table 1: Summary of all Fishing operations

Fishing Op #*	Operation Type**	Date***	Time****		Position*****		Operation monitored by observer (Yes / No)	Fish caught (Alive / Dead / Both / No)	Transfer operation carried out (Yes / No)	N° of transfer operations (excluding voluntary or control)	N° of voluntary and/or control operations	Bycatch landed or observed (Yes / No)	Fish released (Yes / No)*****
			Start	End	Lat	Long							
1	JFO	06/06/2023	16:35	16:57	42.93	15.19	Yes	No	No	0	0	No	No
2	JFO	07/06/2023	10:46	11:08	43.02	15.08	Yes	Both	Yes	1	0	No	No
3	JFO	08/06/2023	12:23	12:44	43.06	15.07	Yes	Alive	Yes	1	0	No	No
4	JFO	09/06/2023	10:08	10:29	43.08	15.06	Yes	Alive	Yes	1	0	No	No
5	JFO	13/06/2023	12:22	12:46	43.02	15.07	Yes	Both	Yes	1	0	No	No
6	JFO	18/06/2023	11:52	12:15	43.04	15.05	Yes	Alive	Yes	1	0	No	No
7	JFO	19/06/2023	10:37	11:00	42.95	15.16	Yes	Both	Yes	1	0	No	No

* Fishing operation number: Unique identification field linked to the deployment data set

** Standard Operation / JFO

*** Date as recorded by the observer

**** Time as recorded by the observer

***** Position as recorded by the observer

***** Following a release order

2. Summary of Prior-Transfer Notification, Transfer Authorisation and Release Order records

Table 2: Vessel records of Prior-transfer Notification, Transfer Authorisation and Release Orders.

Fishing Op #*	Prior-Transfer Notification			Transfer Authorisation		Release order			
	BFT #	BFT kg	Verification**	Authorisation. Number	Verification**	Ref. Number	BFT #	BFT kg	Verification**
2	450	4050	Consultation With Vessel Master	HRV2023AUT0032	Consultation With Vessel Master				
3	300	3000	Consultation With Vessel Master	HRV2023AUT0045	Consultation With Vessel Master				
4	300	2700	Consultation With Vessel Master	HRV2023AUT0050	Consultation With Vessel Master				
5	1000	9000	Consultation With Vessel Master	HRV2023AUT0067	Consultation With Vessel Master				
6	1500	13500	Consultation With Vessel Master	HRV2023AUT0080	Consultation With Vessel Master				
7	1000	10000	Consultation With Vessel Master	HRV2023AUT0104	Consultation With Vessel Master				

* Fishing operation numbers as in Table 1.

** Verification Types: Hardcopy/e-copy control record or verbal confirmation from vessel master

3. Summary of Release Operations

Table 3: Summary of all Release operations

Fishing Op #*	Release Op #	Start		Position		Operation monitored by observer (Yes / No)	Release before or after transfer (Before / After)
		Date	Time	Latitude	Longitude		
N/A							

* Fishing operation as per Table 1.

** Date and time as recorded by the observer

*** Position as recorded by the observer

There were no release operations during the deployment period.

Table 4: Vessel estimates for released bluefin tuna

Release Op #*	Vessel estimate**			Release report		
	Estimate of amount released recorded by the vessel (Yes / No)	#	Kg	Release report produced (Yes / No)	Release report document #	Release report validated by observer (Yes / No)
N/A						

* Release operation as per Table 3

** As recorded in the release report

4. Summary of Transfer Activities

Table 5: Transfer Activities

Fishing Op #*	Transfer Op #	Start**		Position***		Towing Vessel Name	Towing Vessel ICCAT #	Towing Cage #	Operation monitored by observer (Yes / No)	ITD Signed by Obs. (Yes / No)
		Date	Time	Lat	Long					
2	1	07/06/2023	17:37	43.02056667	15.04705			EU HRV 009	Yes	Yes
3	2	08/06/2023	15:18	43.05435	15.04945			EU HRV 009	Yes	Yes
4	3	09/06/2023	17:43	43.06601667	15.04945			EU HRV 011	Yes	Yes
5	4	13/06/2023	14:49	43.00211667	15.04878333			EU HRV 011	Yes	Yes
6	5	18/06/2023	18:08	43	15			EU HRV 016	Yes	Yes
7	6	20/06/2023	06:39	42.91666667	15.18333333			EU HRV 010	Yes	Yes

* Fishing operation as per Table 1.

** Date and time as recorded by the observer

*** Position as recorded by the observer

Table 5a: Voluntary and/or Control Transfer Activities

Transfer Op #*	Voluntary / Control Transfer Op #	Type (Voluntary or Control)	Start**		Position***		Receiving Vessel Name	Receiving Vessel ICCAT #	Receiving Cage #	Operation monitored by observer (Yes/No)	ITD Signed by Obs. (Yes/No)
			Date	Time	Lat	Long					
N/A											

* Transfer operation as per Table 5.

** Date and time as recorded by the observer

*** Position as recorded by the observer

There were no voluntary nor control operations conducted during the deployment period.

Table 6: Video records used to estimate the number of fish transferred.

Fishing Op #*	Transfer Op #**	Voluntary or Control Transfer Op #***	Transfer recorded by Video camera (Yes / No)	Video Quality****	Estimate of amount of BFT based on video (Yes / No)	Cage seals placed on door (Yes / No)	Cage seal identification numbers
2	1		Yes	5	Yes	No	N/A
3	2		Yes	5	Yes	No	N/A
4	3		Yes	5	Yes	No	N/A
5	4		Yes	5	Yes	No	N/A
6	5		Yes	5	Yes	No	N/A
7	6		Yes	4	Yes	No	N/A

* Fishing operation as per Table 1.

** Transfer operations as per Table 5.

*** Voluntary/Control transfer operation as per table 5a

**** Rated from 1 to 5 (1 = very poor; 2 = poor, 3 = average; 4= good 5 = excellent)

Table 7: Vessel and Observer estimates transferred tuna

Fishing Op #*	Transfer Op #**	Voluntary or Control Transfer Op #***	Vessel Estimate****		Observer Estimate	
			#	kg	#	kg
2	1		432	4320	454	
3	2		278	2780	285	
4	3		335	3015	311	
5	4		2802	28020	2652	
6	5		1478	14780	1569	

Fishing Op #*	Transfer Op #**	Voluntary or Control Transfer Op #***	Vessel Estimate****		Observer Estimate	
			#	kg	#	kg
7	6		620	5580	670	

* Fishing operation as per Table 1.

** Transfer operations as per Table 5.

*** Control/Voluntary transfer operation as per table 5a

**** As recorded in the ITD

The observer was not able to estimate the weight of the transferred tuna.

5. Vessel and Observer Estimate for Total Catch of BFT

Table 8: Total catch records for bluefin tuna

Fishing Op #*	BFT	Vessel Catch Record**		Observer Catch Record		Fishing Logbook reference #	BCD reference #	ITD reference #
		# (n)	Wt (kg)	# (n)	Wt (kg)			
1	Live fish	0	0	0	0	HRVLOG2302904050		
	Dead fish	0	0	0	0			
2	Live fish	434	4340	454		HRVLOG2302904050	HR23900265	HRV-2023/496/ITD
	Dead fish	2	20	2	20			
3	Live fish	278	2780	285		HRVLOG2302904050	HR23900279	HRV-2023/498/ITD
	Dead fish	0	0	0	0			
4	Live fish	335	3015	311		HRVLOG2302904050	HR23900286	HRV-2023/522/ITD
	Dead fish	0	0	0	0			
5	Live fish	2812	28120	2652		HRVLOG2302904051	HR23900303	HRV-2023/524/ITD
	Dead fish	10	100	10	100			
6	Live fish	1478	14780	1569		HRVLOG2302904052	HR23900319	HRV-2023/614/ITD
	Dead fish	0	0	0	0			
7	Live fish	622	5598	670		HRVLOG2302904052	HR23900341	HRV-2023/592/ITD
	Dead fish	2	18	2	18			

* Fishing operation as per Table 1.

** As recorded in the eBCD

Table 9: Records of catches allocated to the vessel by JFO

Date	Fishing Logbook #	Allocated catch*		Catching Vessel Name	Catching Vessel Name ICCAT #
		#	Kg		
31/05/2023	HRVLOG2302904048	15	138.6331		
31/05/2023	HRVLOG2302904048	23	215.7396		
31/05/2023	HRVLOG2302904048	29	261.0264		
31/05/2023	HRVLOG2302904048	37	336.6805		
01/06/2023	HRVLOG2302904048	35	316.8758		
01/06/2023	HRVLOG2302904048	92	831.4027		
02/06/2023	HRVLOG2302904048	29	257.4615		
02/06/2023	HRVLOG2302904048	38	320.9687		
02/06/2023	HRVLOG2302904048	40	360.8423		
02/06/2023	HRVLOG2302904048	48	428.9705		
02/06/2023	HRVLOG2302904048	55	495.1184		
02/06/2023	HRVLOG2302904048	68	608.4014		
02/06/2023	HRVLOG2302904048	88	788.6245		
03/06/2023	HRVLOG2302904048	38	342.6219		
03/06/2023	HRVLOG2302904048	44	374.0894		
06/06/2023	HRVLOG2302904050	13	118.8284		
06/06/2023	HRVLOG2302904050	17	156.4794		
06/06/2023	HRVLOG2302904050	19	157.8657		

Date	Fishing Logbook #	Allocated catch*		Catching Vessel Name	Catching Vessel Name ICCAT #
		#	Kg		
06/06/2023	HRVLOG2302904050	26	238.0529		
06/06/2023	HRVLOG2302904050	32	319.5164		
06/06/2023	HRVLOG2302904050	45	402.4322		
06/06/2023	HRVLOG2302904050	57	570.4204		
06/06/2023	HRVLOG2302904050	64	575.5256		
06/06/2023	HRVLOG2302904050	80	680.8427		
07/06/2023	HRVLOG2302904050	9	89.8915		
07/06/2023	HRVLOG2302904050	11	97.0432		
07/06/2023	HRVLOG2302904050	18	177.8025		
07/06/2023	HRVLOG2302904050	19	190.96		
07/06/2023	HRVLOG2302904050	20	182.2036		
07/06/2023	HRVLOG2302904050	22	194.0864		
07/06/2023	HRVLOG2302904050	22	195.6708		
07/06/2023	HRVLOG2302904050	22	200.0278		
07/06/2023	HRVLOG2302904050	23	210.7224		
07/06/2023	HRVLOG2302904050	24	211.9107		
07/06/2023	HRVLOG2302904050	28	253.8967		
07/06/2023	HRVLOG2302904050	32	288.3569		

Date	Fishing Logbook #	Allocated catch*		Catching Vessel Name	Catching Vessel Name ICCAT #
		#	Kg		
07/06/2023	HRVLOG2302904050	33	330.0789		
07/06/2023	HRVLOG2302904050	62	558.4935		
08/06/2023	HRVLOG2302904050	12	119.6206		
08/06/2023	HRVLOG2302904050	12	122.32		
08/06/2023	HRVLOG2302904050	18	160.8144		
08/06/2023	HRVLOG2302904050	20	178.2426		
08/06/2023	HRVLOG2302904050	21	191.3137		
08/06/2023	HRVLOG2302904050	31	278.0585		
09/06/2023	HRVLOG2302904050	11	104.9431		
09/06/2023	HRVLOG2302904050	14	123.1855		
09/06/2023	HRVLOG2302904050	15	132.6917		
09/06/2023	HRVLOG2302904050	20	203.4166		
09/06/2023	HRVLOG2302904050	23	271.4569		
09/06/2023	HRVLOG2302904050	26	233.6959		
09/06/2023	HRVLOG2302904050	30	269.3444		
09/06/2023	HRVLOG2302904050	41	409.2978		
09/06/2023	HRVLOG2302904050	44	443.1859		
09/06/2023	HRVLOG2302904050	56	532.6593		

Date	Fishing Logbook #	Allocated catch*		Catching Vessel Name	Catching Vessel Name ICCAT #
		#	Kg		
10/06/2023	HRVLOG2302904050	18	158.4		
10/06/2023	HRVLOG2302904050	20	195.8		
10/06/2023	HRVLOG2302904050	24	220.176		
11/06/2023	HRVLOG2302904050	7	66		
13/06/2023	HRVLOG2302904051	1	7.9219		
13/06/2023	HRVLOG2302904051	16	146.9511		
13/06/2023	HRVLOG2302904051	38	344.6024		
13/06/2023	HRVLOG2302904051	40	358.4657		
13/06/2023	HRVLOG2302904051	124	1237.5758		
14/06/2023	HRVLOG2302904051	124	1242.2263		
18/06/2023	HRVLOG2302904052	13	118.8284		
18/06/2023	HRVLOG2302904052	17	159.6922		
18/06/2023	HRVLOG2302904052	20	175.734		
18/06/2023	HRVLOG2302904052	27	242.41		
18/06/2023	HRVLOG2302904052	51	507.4413		
18/06/2023	HRVLOG2302904052	56	507.7934		
18/06/2023	HRVLOG2302904052	60	542.6497		
18/06/2023	HRVLOG2302904052	64	641.6734		

Date	Fishing Logbook #	Allocated catch*		Catching Vessel Name	Catching Vessel Name ICCAT #
		#	Kg		
18/06/2023	HRVLOG2302904052	64	643.8739		
18/06/2023	HRVLOG2302904052	65	650.4755		
18/06/2023	HRVLOG2302904052	115	1146.408		
18/06/2023	HRVLOG2302904052	178	1601.4108		
19/06/2023	HRVLOG2302904052	15	134.6722		
19/06/2023	HRVLOG2302904052	17	152.4965		
19/06/2023	HRVLOG2302904052	17	153.6847		
19/06/2023	HRVLOG2302904052	21	187.3528		
19/06/2023	HRVLOG2302904052	21	189.3333		
19/06/2023	HRVLOG2302904052	23	207.9497		
19/06/2023	HRVLOG2302904052	27	246.3709		
19/06/2023	HRVLOG2302904052	31	262.9849		
19/06/2023	HRVLOG2302904052	37	328.7586		
19/06/2023	HRVLOG2302904052	42	377.0821		
19/06/2023	HRVLOG2302904052	65	581.8631		
19/06/2023	HRVLOG2302904052	71	713.4105		
20/06/2023	HRVLOG2302904052	31	281.2272		
22/06/2023	HRVLOG2302904054	17	259.8821		

* As recorded in the logbook

6. By-catch / Other Species Records

Table 10: Catches of other species.

Fishing Op #*	Species**	Discarded		Retained		Released alive from net	Observed in transfer video	Recorded in logbook***
		#	kg	#	kg			
N/A								

* Fishing operation as per Table 1.

** Three letter FAO species Code

*** In line with Rec. 22-12, all interactions with sea turtles must be reported.

No bycatch nor associated species were observed.

7. Checklist of requirements under ICCAT conservation and management measures

Table 11. Summary of potential non-compliances

Potential Non-compliance Event	Operation type and number*
	OTH
FLBI - Incomplete and/or incorrect logbook information (allocated catch)	X

* Fishing operations as per Table 1.
 Release operations as per Table 3.
 Transfer operations as per Table 5.
 Voluntary / control transfer operations as per Table 5a.

The 2 catch allocations from the 2 catching operations of the vessel Carica on the 18/06 were not input into the logbook. This is in potential non-compliance with Rec. 21-08; Para 74 and Annex 2 (minimum information for fishing logbooks in case of transfer into cages).

8. Summary of sampling performed

Table 12. Summary of sampling performed

Fishing Op #*	Number of fish measured for Length	Number of fish measured for Weight	Number of biological samples collected	Number of tagged BFT
2	2	2	0	0
5	10	10	0	0
7	2	2	0	0

* Fishing operation as per Table 1

Table 13. Summary of tag recoveries

Fishing op #*	Type of tag**	Tag number/s	Skin state***	Length	Length type****	Weight	Weight type*****	Biological Sample Collected (Yes/No)	Sample type*****
N/A									

* Fishing operation as per Table 1

** Single spaghetti tag, double spaghetti tag, electronic archival tag, acoustic tag

*** Clean insertion, infected skin or other

**** SFL – Straight forked length / CFL – Curved fork length

***** Weight measures are round weight: weight of the whole fish (RWT); gutted weight: weight without guts and gonads (GWT); gutted and gilled: weight without guts, gonads and gills (GGWT); gutted gilled and tailed: weight without guts, gonads, gills and tail (GGTWT); and dressed weight: weight of fish gutted, head and tail off (DWT). Other, please describe.

***** Fin clip (genetic), muscle tissue (genetic) and/or dorsal fin ray (ageing).

No tags were recovered.

Appendix 1: Potential non-compliant and vessel of interest Vessel sightings

Table 14. Details of vessel sightings

Vessel Name	ICCAT #	Flag	IRCS.	Role*	PNC observed	Notes
		EU.Croatia		Towing	No	
		EU.Croatia		Towing	No	
		EU.Croatia		Towing	No	
		EU.Croatia		Towing	No	

* Carrier, Catching, Dive, Farm, Inspection, Support, Towing, Other.

ICCAT ROP-BFT 2023



**Observer Deployment Final Report
Deployment on Purse Seine Vessel**

Deployment Request Number: <u>000EU120</u>	
Vessel Name	
Vessel ICCAT Ref. No.	
Vessel Flag:	EU.Croatia
Vessel Operating Company	
JFO number (N/A if not applicable)	2023-012
JFO catch Allocation Key (N/A if not applicable)	16.06
Observer Name	Yolanda Rodriguez Aragon
Observer ICCAT ID No	821
Signature	

Deployment details

Activity	Date from (dd/mm/yyyy)	Date to (dd/mm/yyyy)	Comment
Briefing	24/05/2023		Split, Croatia
Date of departure	26/05/2023		
Arrival in port	25/05/2023		Brac-Postira, Croatia
Embarkation	25/05/2023		
Request dates	26/05/2023	13/07/2023	
Monitoring dates	25/05/2023	23/06/2023	
Disembarkation	23/06/2023		
Depart port	23/06/2023		Split-Sjeverna Luka, Croatia
Return home	26/06/2023		
Debriefing	24/06/2023	25/06/2023	Split, Croatia

1. Summary of all fishing activities

Table 1: Summary of all Fishing operations

Fishing Op #*	Operation Type**	Date***	Time****		Position*****		Operation monitored by observer (Yes / No)	Fish caught (Alive / Dead / Both / No)	Transfer operation carried out (Yes / No)	N° of transfer operations (excluding voluntary or control)	N° of voluntary and/or control operations	Bycatch landed or observed (Yes / No)	Fish released (Yes / No)*****
			Start	End	Lat	Long							
1	JFO	02/06/2023	10:19	13:18	43.56	15.44	Yes	Alive	Yes	1	1	No	No
2	JFO	06/06/2023	16:52	17:16	43.07	15.21	Yes	Both	Yes	1	0	No	No
3	JFO	07/06/2023	12:32	12:52	43.08	15.13	Yes	Both	Yes	1	0	Yes	No
4	JFO	08/06/2023	12:48	13:08	43.09	15.06	Yes	No	No	0	0	No	No
5	JFO	09/06/2023	11:10	11:37	43.06	15.08	Yes	Alive	Yes	1	0	No	No
6	JFO	10/06/2023	09:29	09:48	43.52	15.48	Yes	Both	Yes	1	0	Yes	No
7	JFO	18/06/2023	09:57	10:17	43.08	15.07	Yes	Alive	Yes	1	0	Yes	No
8	JFO	18/06/2023	15:30	15:50	43.01	15.01	Yes	Both	Yes	1	0	Yes	No
9	JFO	19/06/2023	14:36	15:59	42.91	14.88	Yes	No	No	0	0	Yes	No
10	JFO	22/06/2023	10:32	10:51	42.89	14.24	Yes	Both	Yes	1	0	Yes	No

* Fishing operation number: Unique identification field linked to the deployment data set

** Standard Operation / JFO

*** Date as recorded by the observer

**** Time as recorded by the observer

***** Position as recorded by the observer

***** Following a release order

2. Summary of Prior-Transfer Notification, Transfer Authorisation and Release Order records

Table 2: Vessel records of Prior-transfer Notification, Transfer Authorisation and Release Orders.

Fishing Op #*	Prior-Transfer Notification			Transfer Authorisation		Release order			
	BFT #	BFT kg	Verification**	Authorisation. Number	Verification**	Ref. Number	BFT #	BFT kg	Verification**
1	500	4500	e-copy Control Documents	HRV2023AUT0008-D1	e-copy Control Documents				
2	1000	9000	e-copy Control Documents	HRV2023AUT0018	e-copy Control Documents				
3	1000	9000	e-copy Control Documents	HRV2023AUT0034	e-copy Control Documents				
5	400	3600	e-copy Control Documents	HRV2023AUT0049	e-copy Control Documents				
6	500	4500	e-copy Control Documents	HRV2023AUT0060	e-copy Control Documents				
7	1000	8500	e-copy Control Documents	HRV2023AUT0076	e-copy Control Documents				
8	500	4500	Consultation With Vessel Master	HRV2023AUT0086	e-copy Control Documents				
10	500	4500	e-copy Control Documents	HRV2023AUT0110	e-copy Control Documents				
1	500	4500	e-copy Control Documents	HRV2023AUT0008-D1	e-copy Control Documents				

* Fishing operation numbers as in Table 1.

** Verification Types: Hardcopy/e-copy control record or verbal confirmation from vessel master

The transfer authorisation for transfer operation was HRV2023AUT0008. The authorisation for the subsequent voluntary operation was HRV2023AUT0008-D1.

3. Summary of Release Operations

Table 3: Summary of all Release operations

Fishing Op #*	Release Op #	Start		Position		Operation monitored by observer (Yes / No)	Release before or after transfer (Before / After)
		Date	Time	Latitude	Longitude		
N/A							

* Fishing operation as per Table 1.

** Date and time as recorded by the observer

*** Position as recorded by the observer

No release operations performed.

Table 4: Vessel estimates for released bluefin tuna

Release Op #*	Vessel estimate**			Release report		
	Estimate of amount released recorded by the vessel (Yes / No)	#	Kg	Release report produced (Yes / No)	Release report document #	Release report validated by observer (Yes / No)
N/A						

* Release operation as per Table 3

** As recorded in the release report

4. Summary of Transfer Activities

Table 5: Transfer Activities

Fishing Op #*	Transfer Op #	Start**		Position***		Towing Vessel Name	Towing Vessel ICCAT #	Towing Cage #	Operation monitored by observer (Yes / No)	ITD Signed by Obs. (Yes / No)
		Date	Time	Lat	Long					
1	1	02/06/2023	12:59	43.5552833	15.43398333			HRV-001	Yes	No
2	2	06/06/2023	16:52	43.065	15.18166667			HRV-002	Yes	Yes
3	3	07/06/2023	17:19	43.0866667	15.06745			HRV-002	Yes	Yes
5	4	09/06/2023	13:55	43.0533333	15.04833333			HRV-003	Yes	Yes
6	5	10/06/2023	12:00	43.525	15.47666667			HRV-004	Yes	Yes
7	6	18/06/2023	13:41	43.0514333	15.0584			HRV-003	Yes	Yes
8	7	19/06/2023	07:15	42.9174333	14.86123333			HRV-003	Yes	Yes
10	8	22/06/2023	15:05	42.9174333	14.86123333			HRV-003	Yes	Yes

* Fishing operation as per Table 1.

** Date and time as recorded by the observer

*** Position as recorded by the observer

Table 5a: Voluntary and/or Control Transfer Activities

Transfer Op #*	Voluntary / Control Transfer Op #	Type (Voluntary or Control)	Start**		Position***		Receiving Vessel Name	Receiving Vessel ICCAT #	Receiving Cage #	Operation monitored by observer (Yes / No)	ITD Signed by Obs. (Yes / No)
			Date	Time	Lat	Long					
1	1	Voluntary	03/06/2023	07:30	43.4284	15.45076667			HRV-004	Yes	Yes

* Transfer operation as per Table 5.

** Date and time as recorded by the observer

*** Position as recorded by the observer

Table 6: Video records used to estimate the number of fish transferred.

Fishing Op #*	Transfer Op #**	Voluntary or Control Transfer Op #***	Transfer recorded by Video camera (Yes / No)	Video Quality****	Estimate of amount of BFT based on video (Yes / No)	Cage seals placed on door (Yes / No)	Cage seal identification numbers
1	1		Yes	1	No	No	N/A
1	1	1	Yes	5	Yes	No	N/A
2	2		Yes	5	Yes	No	N/A
3	3		Yes	5	Yes	No	N/A
5	4		Yes	5	Yes	No	N/A
6	5		Yes	5	Yes	No	N/A
7	6		Yes	5	Yes	No	N/A
8	7		Yes	5	Yes	No	N/A
10	8		Yes	5	Yes	No	N/A

* Fishing operation as per Table 1.

** Transfer operations as per Table 5.

*** Voluntary/Control transfer operation as per table 5a
 **** Rated from 1 to 5 (1 = very poor; 2 = poor, 3 = average; 4= good 5 = excellent)

Table 7: Vessel and Observer estimates transferred tuna

Fishing Op #*	Transfer Op #**	Voluntary or Control Transfer Op #***	Vessel Estimate****		Observer Estimate	
			#	kg	#	kg
1	1	1	1250	11250	1300	
2	2		1010	9090	910	
3	3		640	5760	700	
5	4		680	6120	620	
6	5		555	4995	550	
7	6		1370	12330	1390	
8	7		610	5490	550	
10	8		383	5745	410	

* Fishing operation as per Table 1.
 ** Transfer operations as per Table 5.
 *** Control/Voluntary transfer operation as per table 5a
 **** As recorded in the ITD
 The observer was not able to estimate the weight of the transferred tuna.

5. Vessel and Observer Estimate for Total Catch of BFT

Table 8: Total catch records for bluefin tuna

Fishing Op #*	BFT	Vessel Catch Record**		Observer Catch Record		Fishing Logbook reference #	BCD reference #	ITD reference #
		# (n)	Wt (kg)	# (n)	Wt (kg)			
1	Live fish	1250	11250	1300		HRVLOG2303074049-7	HRV23900229	HRV-2023/049/ITD
	Dead fish	0	0	0	0			
2	Live fish	1016	9144	910		HRVLOG2303074050-1	HRV23900248	HRV-2023/003/ITD
	Dead fish	6	54	6				
3	Live fish	641	5769	700		HRVLOG2303074050-2	HRV23900267	HRV-2023/005/ITD
	Dead fish	1	9	1				
4	Live fish	0	0	0	0	HRVLOG2303074050-5		
	Dead fish	0	0	0	0			
5	Live fish	680	6120	620		HRVLOG2303074050-6	HRV23900285	HRV-2023/009/ITD
	Dead fish	0	0	0	0			
6	Live fish	556	5004	550	0	HRVLOG2303074050-8	HRV23900294	HRV-2023/029/ITD
	Dead fish	1	9	1				
7	Live fish	1370	12330	1390		HRVLOG2303074052-2	HRV23900314	HRV-2023/010/ITD
	Dead fish	0	0	0	0			
8	Live fish	612	5508	550		HRVLOG2303074052-3	HRV23900322	HRV-2023/013/ITD
	Dead fish	2	18	2				
9	Live fish	0	0	0	0	HRVLOG2303074052-3		

Fishing Op #*	BFT	Vessel Catch Record**		Observer Catch Record		Fishing Logbook reference #	BCD reference #	ITD reference #
		# (n)	Wt (kg)	# (n)	Wt (kg)			
		Dead fish	0	0	0			
10	Live fish	393	5905	410		HRVLOG2303074052-8	HR23900348	HRV-2023/032/ITD
	Dead fish	10	160	10				

* Fishing operation as per Table 1.

** As recorded in the eBCD

The observer was not able to independently estimate the weight of the dead fish.

Table 9: Records of catches allocated to the vessel by JFO

Date	Fishing Logbook #	Allocated catch*		Catching Vessel Name	Catching Vessel Name ICCAT #
		#	Kg		
31/05/2023	HRVLOG2303074049-4	32	289.1378		
31/05/2023	HRVLOG2303074049-4	40	361.4222		
31/05/2023	HRVLOG2303074049-4	83	787.4186		
31/05/2023	HRVLOG2303074049-4	88	795.1289		
01/06/2023	HRVLOG2303074049-5	112	1124.4248		
01/06/2023	HRVLOG2303074049-5	337	3034.511		
02/06/2023	HRVLOG2303074049-6	104	939.6978		
02/06/2023	HRVLOG2303074049-6	138	1171.49		
02/06/2023	HRVLOG2303074049-6	146	1317.0227		

Date	Fishing Logbook #	Allocated catch*		Catching Vessel Name	Catching Vessel Name ICCAT #
		#	Kg		
02/06/2023	HRVLOG2303074049-6	174	1567.2875		
02/06/2023	HRVLOG2303074049-6	201	1807.112		
02/06/2023	HRVLOG2303074049-6	247	2220.5783		
02/06/2023	HRVLOG2303074049-6	320	2878.3667		
03/06/2023	HRVLOG2303074049-7	139	1250.521		
03/06/2023	HRVLOG2303074049-7	161	1365.3729		
06/06/2023	HRVLOG2303074050-1	48	433.7067		
06/06/2023	HRVLOG2303074050-1	63	571.0471		
06/06/2023	HRVLOG2303074050-1	68	576.1874		
06/06/2023	HRVLOG2303074050-1	97	868.8591		
06/06/2023	HRVLOG2303074050-1	117	1166.1891		
06/06/2023	HRVLOG2303074050-1	163	1468.82		
06/06/2023	HRVLOG2303074050-1	208	2081.9528		
06/06/2023	HRVLOG2303074050-1	233	2100.5861		
06/06/2023	HRVLOG2303074050-1	292	2484.9787		
07/06/2023	HRVLOG2303074050-2	35	328.0911		
07/06/2023	HRVLOG2303074050-2	39	354.1938		
07/06/2023	HRVLOG2303074050-2	65	648.9537		

Date	Fishing Logbook #	Allocated catch*		Catching Vessel Name	Catching Vessel Name ICCAT #
		#	Kg		
07/06/2023	HRVLOG2303074050-2	70	697.1434		
07/06/2023	HRVLOG2303074050-2	74	665.0169		
07/06/2023	HRVLOG2303074050-2	79	708.3876		
07/06/2023	HRVLOG2303074050-2	79	714.1704		
07/06/2023	HRVLOG2303074050-2	81	730.0729		
07/06/2023	HRVLOG2303074050-2	85	769.1065		
07/06/2023	HRVLOG2303074050-2	86	773.4436		
07/06/2023	HRVLOG2303074050-2	103	926.6866		
07/06/2023	HRVLOG2303074050-2	117	1052.4616		
07/06/2023	HRVLOG2303074050-2	120	1204.7408		
07/06/2023	HRVLOG2303074050-2	226	2038.4215		
08/06/2023	HRVLOG2303074050-4	44	436.5981		
08/06/2023	HRVLOG2303074050-4	45	446.5573		
08/06/2023	HRVLOG2303074050-4	65	586.9497		
08/06/2023	HRVLOG2303074050-4	72	650.56		
08/06/2023	HRVLOG2303074050-4	78	698.2678		
08/06/2023	HRVLOG2303074050-4	113	1014.8737		
09/06/2023	HRVLOG2303074050-6	40	382.9469		

Date	Fishing Logbook #	Allocated catch*		Catching Vessel Name	Catching Vessel Name ICCAT #
		#	Kg		
09/06/2023	HRVLOG2303074050-6	50	449.6093		
09/06/2023	HRVLOG2303074050-6	54	484.3058		
09/06/2023	HRVLOG2303074050-6	74	742.4416		
09/06/2023	HRVLOG2303074050-6	83	990.7788		
09/06/2023	HRVLOG2303074050-6	95	852.9565		
09/06/2023	HRVLOG2303074050-6	109	983.0685		
09/06/2023	HRVLOG2303074050-6	149	1493.8786		
09/06/2023	HRVLOG2303074050-6	162	1617.5653		
09/06/2023	HRVLOG2303074050-6	205	1944.1304		
10/06/2023	HRVLOG2303074050-8	64	578.2756		
10/06/2023	HRVLOG2303074050-8	71	714.8129		
10/06/2023	HRVLOG2303074050-8	89	803.8031		
11/06/2023	HRVLOG2303074051-1	24	240.9482		
13/06/2023	HRVLOG2303074051-2	3	28.9138		
13/06/2023	HRVLOG2303074051-2	60	536.3506		
13/06/2023	HRVLOG2303074051-2	93	824.0427		
13/06/2023	HRVLOG2303074051-2	140	1257.7494		
13/06/2023	HRVLOG2303074051-2	145	1308.3485		

Date	Fishing Logbook #	Allocated catch*		Catching Vessel Name	Catching Vessel Name ICCAT #
		#	Kg		
13/06/2023	HRVLOG2303074051-2	452	4516.9749		
14/06/2023	HRVLOG2303074051-3	453	4534.0019		
18/06/2023	HRVLOG2303074052-3	61	582.7733		
18/06/2023	HRVLOG2303074052-3	71	641.404		
18/06/2023	HRVLOG2303074052-3	80	722.8445		
18/06/2023	HRVLOG2303074052-3	92	915.603		
18/06/2023	HRVLOG2303074052-3	98	884.7617		
18/06/2023	HRVLOG2303074052-3	185	1852.0882		
18/06/2023	HRVLOG2303074052-3	206	1853.3733		
18/06/2023	HRVLOG2303074052-3	220	1980.5939		
18/06/2023	HRVLOG2303074052-3	234	2342.0161		
18/06/2023	HRVLOG2303074052-3	235	2350.0477		
18/06/2023	HRVLOG2303074052-3	237	2374.1426		
18/06/2023	HRVLOG2303074052-3	418	4184.2255		
18/06/2023	HRVLOG2303074052-3	649	5844.9205		
19/06/2023	HRVLOG2303074052-4	55	491.5343		
19/06/2023	HRVLOG2303074052-4	62	556.5903		
19/06/2023	HRVLOG2303074052-4	62	560.9273		

Date	Fishing Logbook #	Allocated catch*		Catching Vessel Name	Catching Vessel Name ICCAT #
		#	Kg		
19/06/2023	HRVLOG2303074052-4	76	683.8109		
19/06/2023	HRVLOG2303074052-4	77	691.0393		
19/06/2023	HRVLOG2303074052-4	84	763.3238		
19/06/2023	HRVLOG2303074052-4	100	899.2185		
19/06/2023	HRVLOG2303074052-4	113	959.7768		
19/06/2023	HRVLOG2303074052-4	133	1199.9218		
19/06/2023	HRVLOG2303074052-4	153	1376.2959		
19/06/2023	HRVLOG2303074052-4	236	2123.7171		
19/06/2023	HRVLOG2303074052-4	260	2603.8465		
20/06/2023	HRVLOG2303074052-6	114	1026.4382		
22/06/2023	HRVLOG2303074052-8	63	948.5326		

* As recorded in the logbook

6. By-catch / Other Species Records

Table 10: Catches of other species.

Fishing Op #*	Species**	Discarded		Retained		Released alive from net	Observed in transfer video	Recorded in logbook***
		#	kg	#	kg			
6	MYL						1	Yes
6	TTL					2		Yes
7	MYL						1	Yes
7	TTL					1		Yes
8	FRZ	1						Yes
8	MYL					1		Yes
9	FRZ	1						Yes
9	MYL					1		Yes
10	MYL					2	2	Yes

* Fishing operation as per Table 1.

** Three letter FAO species Code

*** In line with Rec. 22-12, all interactions with sea turtles must be reported.

7. Checklist of requirements under ICCAT conservation and management measures

Table 11. Summary of potential non-compliances

Potential Non-compliance Event	Operation type and number*
	N/A
N/A	

* Fishing operations as per Table 1.
Release operations as per Table 3.
Transfer operations as per Table 5.
Voluntary / control transfer operations as per Table 5a.
No PNCs were observed during the deployment period.

8. Summary of sampling performed

Table 12. Summary of sampling performed

Fishing Op #*	Number of fish measured for Length	Number of fish measured for Weight	Number of biological samples collected	Number of tagged BFT
2	6	0	0	0
3	1	0	0	0
8	2	0	0	0

* Fishing operation as per Table 1

Table 13. Summary of tag recoveries

Fishing op #*	Type of tag**	Tag number/s	Skin state***	Length	Length type****	Weight	Weight type*****	Biological Sample Collected (Yes/No)	Sample type*****
N/A									

* Fishing operation as per Table 1

** Single spaghetti tag, double spaghetti tag, electronic archival tag, acoustic tag

*** Clean insertion, infected skin or other

**** SFL – Straight forked length / CFL – Curved fork length

***** Weight measures are round weight: weight of the whole fish (RWT); gutted weight: weight without guts and gonads (GWT); gutted and gilled: weight without guts, gonads and gills (GGWT); gutted gilled and tailed: weight without guts, gonads, gills and tail (GGTWT); and dressed weight: weight of fish gutted, head and tail off (DWT). Other, please describe.

***** Fin clip (genetic), muscle tissue (genetic) and/or dorsal fin ray (ageing).

No tags were recovered.

Appendix 1: Potential non-compliant and vessel of interest Vessel sightings

Table 14. Details of vessel sightings

Vessel Name	ICCAT #	Flag	IRCS.	Role*	PNC observed	Notes
		EU.Croatia		Towing	No	
		EU.Croatia		Towing	No	
		EU.Croatia		Towing	No	
		EU.Croatia		Inspection	No	MODRULJ 1 HR269982SB

* Carrier, Catching, Dive, Farm, Inspection, Support, Towing, Other.

ICCAT ROP-BFT 2023



**Observer Deployment Final Report
Deployment on Purse Seine Vessel**

Deployment Request Number: <u>000EU121</u>	
Vessel Name	
Vessel ICCAT Ref. No.	
Vessel Flag:	EU.Croatia
Vessel Operating Company	
JFO number (N/A if not applicable)	2023-012
JFO catch Allocation Key (N/A if not applicable)	7.69
Observer Name	Konstantinos Papadopoulos
Observer ICCAT ID No	373
Signature	

Deployment details

Activity	Date from (dd/mm/yyyy)	Date to (dd/mm/yyyy)	Comment
Briefing	24/05/2023		Split, Croatia
Date of departure	25/05/2023		
Arrival in port	25/05/2023		Biograd-Glavni Mul, Croatia
Embarkation	25/05/2023		
Request dates	25/05/2023	15/07/2023	
Monitoring dates	25/05/2023	23/06/2023	
Disembarkation	23/06/2023		
Depart port	23/06/2023		Biograd-Glavni Mul, Croatia
Return home	26/06/2023		
Debriefing	24/06/2023	25/06/2023	Split, Croatia

1. Summary of all fishing activities

Table 1: Summary of all Fishing operations

Fishing Op #*	Operation Type**	Date***	Time****		Position*****		Operation monitored by observer (Yes / No)	Fish caught (Alive / Dead / Both / No)	Transfer operation carried out (Yes / No)	N° of transfer operations (excluding voluntary or control)	N° of voluntary and/or control operations	Bycatch landed or observed (Yes / No)	Fish released (Yes / No)*****
			Start	End	Lat	Long							
1	JFO	06/06/2023	16:52	17:16	43.07	15.17	Yes	Alive	Yes	1	0	No	No
2	JFO	07/06/2023	07:40	08:10	43.08	15.13	Yes	Alive	Yes	1	0	No	No
3	JFO	07/06/2023	12:34	13:03	43.08	15.1	Yes	Both	Yes	1	0	Yes	No
4	JFO	08/06/2023	10:55	11:22	43.13	15.1	Yes	Alive	Yes	1	0	No	No
5	JFO	09/06/2023	10:00	10:23	43.05	15.15	Yes	Alive	Yes	1	0	No	No
6	JFO	10/06/2023	09:49	10:15	43.48	15.45	Yes	Alive	Yes	1	0	Yes	No
7	JFO	11/06/2023	10:34	10:57	43.53	15.53	Yes	Alive	Yes	1	0	Yes	No
8	JFO	18/06/2023	10:07	10:34	43.05	15.1	Yes	Alive	Yes	1	0	Yes	No
9	JFO	18/06/2023	20:30	20:54	42.97	15.02	Yes	Alive	Yes	1	0	No	No
10	JFO	19/06/2023	14:38	15:01	42.93	14.85	Yes	Alive	Yes	1	0	No	No

* Fishing operation number: Unique identification field linked to the deployment data set

** Standard Operation / JFO

*** Date as recorded by the observer

**** Time as recorded by the observer

***** Position as recorded by the observer

***** Following a release order

2. Summary of Prior-Transfer Notification, Transfer Authorisation and Release Order records

Table 2: Vessel records of Prior-transfer Notification, Transfer Authorisation and Release Orders.

Fishing Op #*	Prior-Transfer Notification			Transfer Authorisation		Release order			
	BFT #	BFT kg	Verification**	Authorisation. Number	Verification**	Ref. Number	BFT #	BFT kg	Verification**
1	500	5000	e-copy Control Documents	HRV2023AUT0022	e-copy Control Documents				
2	500	4500	e-copy Control Documents	HRV2023AUT0027	e-copy Control Documents				
3	500	4500	e-copy Control Documents	HRV2023AUT0033	e-copy Control Documents				
4	300	2700	e-copy Control Documents	HRV2023AUT0044	e-copy Control Documents				
5	1000	9000	e-copy Control Documents	HRV2023AUT0051	e-copy Control Documents				
6	350	3500	e-copy Control Documents	HRV2023AUT0064	e-copy Control Documents				
7	200	2000	e-copy Control Documents	HRV2023AUT0066	e-copy Control Documents				
8	500	5000	e-copy Control Documents	HRV2023AUT0075	e-copy Control Documents				
9	500	5000	e-copy Control Documents	HRV2023AUT0091	e-copy Control Documents				
10	500	5000	e-copy Control Documents	HRV2023AUT0099	e-copy Control Documents				

* Fishing operation numbers as in Table 1.

** Verification Types: Hardcopy/e-copy control record or verbal confirmation from vessel master

3. Summary of Release Operations

Table 3: Summary of all Release operations

Fishing Op #*	Release Op #	Start		Position		Operation monitored by observer (Yes / No)	Release before or after transfer (Before / After)
		Date	Time	Latitude	Longitude		
N/A							

* Fishing operation as per Table 1.

** Date and time as recorded by the observer

*** Position as recorded by the observer

There were no release operations during the deployment period.

Table 4: Vessel estimates for released bluefin tuna

Release Op #*	Vessel estimate**			Release report		
	Estimate of amount released recorded by the vessel (Yes / No)	#	Kg	Release report produced (Yes / No)	Release report document #	Release report validated by observer (Yes / No)
N/A						

* Release operation as per Table 3

** As recorded in the release report

4. Summary of Transfer Activities

Table 5: Transfer Activities

Fishing Op #*	Transfer Op #	Start**		Position***		Towing Vessel Name	Towing Vessel ICCAT #	Towing Cage #	Operation monitored by observer (Yes / No)	ITD Signed by Obs. (Yes / No)
		Date	Time	Lat	Long					
1	1	06/06/2023	20:30	43.05	15.13333333			EUHRV016	Yes	Yes
2	2	07/06/2023	11:07	43.08333333	15.1			EUHRV016	Yes	Yes
3	3	07/06/2023	16:43	43.08333333	15.05			EU-HRV-016	Yes	Yes
4	4	08/06/2023	15:43	43.11666667	15.03333333			EU-HRV-012	Yes	Yes
5	5	09/06/2023	13:45	43.05	15.11666667			EU-HRV-009	Yes	Yes
6	6	10/06/2023	20:08	43.5	15.51666667			EU-HRV-010	Yes	Yes
7	7	11/06/2023	15:01	43.55	15.55			EU-HRV-010	Yes	Yes
8	8	18/06/2023	13:03	43.03333333	15.08333333			EU-HRV-009	Yes	Yes
9	9	19/06/2023	08:18	42.91666667	14.95			EU-HRV-009	Yes	Yes
10	10	19/06/2023	17:40	42.93333333	14.81666667			EU-HRV-016	Yes	Yes

* Fishing operation as per Table 1.

** Date and time as recorded by the observer

*** Position as recorded by the observer

Table 5a: Voluntary and/or Control Transfer Activities

Transfer Op #*	Voluntary / Control Transfer Op #	Type (Voluntary or Control)	Start**		Position***		Receiving Vessel Name	Receiving Vessel ICCAT #	Receiving Cage #	Operation monitored by observer (Yes / No)	ITD Signed by Obs. (Yes / No)
			Date	Time	Lat	Long					
N/A											

* Transfer operation as per Table 5.

** Date and time as recorded by the observer

*** Position as recorded by the observer

There were no voluntary nor control operations during the deployment period.

Table 6: Video records used to estimate the number of fish transferred.

Fishing Op #*	Transfer Op #**	Voluntary or Control Transfer Op #***	Transfer recorded by Video camera (Yes / No)	Video Quality****	Estimate of amount of BFT based on video (Yes / No)	Cage seals placed on door (Yes / No)	Cage seal identification numbers
1	1		Yes	3	Yes	No	N/A
2	2		Yes	5	Yes	No	N/A
3	3		Yes	5	Yes	No	N/A
4	4		Yes	5	Yes	No	N/A
5	5		Yes	4	Yes	No	N/A
6	6		Yes	3	Yes	No	N/A
7	7		Yes	5	Yes	No	N/A
8	8		Yes	5	Yes	No	N/A
9	9		Yes	5	Yes	No	N/A

Fishing Op #*	Transfer Op #**	Voluntary or Control Transfer Op #***	Transfer recorded by Video camera (Yes / No)	Video Quality****	Estimate of amount of BFT based on video (Yes / No)	Cage seals placed on door (Yes / No)	Cage seal identification numbers
10	10		Yes	3	Yes	No	N/A

* Fishing operation as per Table 1.

** Transfer operations as per Table 5.

*** Voluntary/Control transfer operation as per table 5a

**** Rated from 1 to 5 (1 = very poor; 2 = poor, 3 = average; 4= good 5 = excellent)

Table 7: Vessel and Observer estimates transferred tuna

Fishing Op #*	Transfer Op #**	Voluntary or Control Transfer Op #***	Vessel Estimate****		Observer Estimate	
			#	kg	#	kg
1	1		601	5409	646	
2	2		535	4815	557	
3	3		530	4770	573	
4	4		450	4050	451	
5	5		1007	10070	1097	
6	6		445	4450	485	
7	7		150	1500	161	
8	8		570	5700	599	
9	9		528	4752	524	
10	10		830	7470	885	

* Fishing operation as per Table 1.

** Transfer operations as per Table 5.

*** Control/Voluntary transfer operation as per table 5a

**** As recorded in the ITD

The observer was not able to estimate the weight of the transferred tuna.

5. Vessel and Observer Estimate for Total Catch of BFT

Table 8: Total catch records for bluefin tuna

Fishing Op #*	BFT	Vessel Catch Record**		Observer Catch Record		Fishing Logbook reference #	BCD reference #	ITD reference #
		# (n)	Wt (kg)	# (n)	Wt (kg)			
1	Live fish	601	5409	646		HRVLOG2304774036	HR23900254	HRV-2023/628/ITD
	Dead fish	0	0	0	0			
2	Live fish	535	4815	557		HRVLOG2304774036	HR23900259	HRV-2023/630/ITD
	Dead fish	0	0	0	0			
3	Live fish	530	4770	573		HRVLOG2304774036	HR23900268	HRV-2023/632/ITD
	Dead fish	2	18	2	18.5			
4	Live fish	450	4050	451		HRVLOG2304774036	HR23900278	HRV-2023/550/ITD
	Dead fish	0	0	0	0			
5	Live fish	1007	10070	1097		HRVLOG2304774036	HR23900287	HRV-2023/499/ITD
	Dead fish	0	0	0	0			
6	Live fish	445	4450	485		HRVLOG2304774036	HR23000296	HRV-2023/487/ITD
	Dead fish	0	0	0	0			
7	Live fish	150	1500	161		HRVLOG2304774036	HR23900300	HRV-2023/488/ITD
	Dead fish	0	0	0	0			
8	Live fish	570	5700	599		HRVLOG2304774038	HR23900313	HRV-2023/503/ITD
	Dead fish	0	0	0	0			
9	Live fish	528	4752	524		HRVLOG2304774038	HR23900327	HRV-2023/506/ITD

Fishing Op #*	BFT	Vessel Catch Record**		Observer Catch Record		Fishing Logbook reference #	BCD reference #	ITD reference #
		# (n)	Wt (kg)	# (n)	Wt (kg)			
		Dead fish	0	0	0			
10	Live fish	830	7470	885		HRVLOG2304774038	HR23900338	HRV-2023/616/ITD
	Dead fish	0	0	0	0			

* Fishing operation as per Table 1.

** As recorded in the eBCD

Table 9: Records of catches allocated to the vessel by JFO

Date	Fishing Logbook #	Allocated catch*		Catching Vessel Name	Catching Vessel Name ICCAT #
		#	Kg		
31/05/2023	HRVLOG2304774035	27	242.11		
31/05/2023	HRVLOG2304774035	40	376.78		
31/05/2023	HRVLOG2304774035	51	455.87		
31/05/2023	HRVLOG2304774035	65	587.99		
01/06/2023	HRVLOG2304774035	61	553.41		
01/06/2023	HRVLOG2304774035	161	1452		
02/06/2023	HRVLOG2304774035	15	153.72		
02/06/2023	HRVLOG2304774035	50	449.64		
02/06/2023	HRVLOG2304774035	66	571.01		
02/06/2023	HRVLOG2304774035	70	630.19		

Date	Fishing Logbook #	Allocated catch*		Catching Vessel Name	Catching Vessel Name ICCAT #
		#	Kg		
02/06/2023	HRVLOG2304774035	84	749.17		
02/06/2023	HRVLOG2304774035	118	1062.54		
02/06/2023	HRVLOG2304774035	153	1377.29		
03/06/2023	HRVLOG2304774035	66	598.37		
03/06/2023	HRVLOG2304774035	77	653.33		
06/06/2023	HRVLOG2304774036	23	207.53		
06/06/2023	HRVLOG2304774036	30	273.28		
06/06/2023	HRVLOG2304774036	32	257.7		
06/06/2023	HRVLOG2304774036	46	415.75		
06/06/2023	HRVLOG2304774036	56	558.02		
06/06/2023	HRVLOG2304774036	78	702.82		
06/06/2023	HRVLOG2304774036	99	996.21		
06/06/2023	HRVLOG2304774036	112	1005.12		
06/06/2023	HRVLOG2304774036	140	1189.05		
07/06/2023	HRVLOG2304774036	17	156.99		
07/06/2023	HRVLOG2304774036	19	169.48		
07/06/2023	HRVLOG2304774036	31	310.52		
07/06/2023	HRVLOG2304774036	33	333.58		

Date	Fishing Logbook #	Allocated catch*		Catching Vessel Name	Catching Vessel Name ICCAT #
		#	Kg		
07/06/2023	HRVLOG2304774036	35	318.21		
07/06/2023	HRVLOG2304774036	38	338.96		
07/06/2023	HRVLOG2304774036	38	341.73		
07/06/2023	HRVLOG2304774036	39	349.34		
07/06/2023	HRVLOG2304774036	41	368.01		
07/06/2023	HRVLOG2304774036	41	370.09		
07/06/2023	HRVLOG2304774036	49	443.42		
07/06/2023	HRVLOG2304774036	56	503.6		
07/06/2023	HRVLOG2304774036	58	576.46		
07/06/2023	HRVLOG2304774036	108	975.38		
08/06/2023	HRVLOG2304774036	21	208.91		
08/06/2023	HRVLOG2304774036	21	213.67		
08/06/2023	HRVLOG2304774036	31	280.85		
08/06/2023	HRVLOG2304774036	37	334.12		
08/06/2023	HRVLOG2304774036	54	475.08		
08/06/2023	HRVLOG2304774036	311	311.29		
09/06/2023	HRVLOG2304774036	24	215.14		
09/06/2023	HRVLOG2304774036	26	231.74		

Date	Fishing Logbook #	Allocated catch*		Catching Vessel Name	Catching Vessel Name ICCAT #
		#	Kg		
09/06/2023	HRVLOG2304774036	36	355.25		
09/06/2023	HRVLOG2304774036	40	474.08		
09/06/2023	HRVLOG2304774036	45	408.14		
09/06/2023	HRVLOG2304774036	53	470.39		
09/06/2023	HRVLOG2304774036	71	714.81		
09/06/2023	HRVLOG2304774036	77	7740		
09/06/2023	HRVLOG2304774036	98	930.26		
10/06/2023	HRVLOG2304774036	31	276.7		
10/06/2023	HRVLOG2304774036	34	342.03		
10/06/2023	HRVLOG2304774036	43	384.62		
11/06/2023	HRVLOG2304774036	12	115.29		
13/06/2023	HRVLOG2304774036	44	394.3		
13/06/2023	HRVLOG2304774036	67	601.83		
13/06/2023	HRVLOG2304774036	70	626.04		
13/06/2023	HRVLOG2304774036	216	2161.35		
13/06/2023	HRVLOG2304774037	2	13.84		
13/06/2023	HRVLOG2304774037	24	256.64		
14/06/2023	HRVLOG2304774037	217	2169.5		

Date	Fishing Logbook #	Allocated catch*		Catching Vessel Name	Catching Vessel Name ICCAT #
		#	Kg		
18/06/2023	HRVLOG2304774038	29	278.89		
18/06/2023	HRVLOG2304774038	34	302.29		
18/06/2023	HRVLOG2304774038	41	365.25		
18/06/2023	HRVLOG2304774038	44	438.11		
18/06/2023	HRVLOG2304774038	47	423.35		
18/06/2023	HRVLOG2304774038	89	886.22		
18/06/2023	HRVLOG2304774038	98	886.83		
18/06/2023	HRVLOG2304774038	105	947.7		
18/06/2023	HRVLOG2304774038	112	1120.64		
18/06/2023	HRVLOG2304774038	112	1124.49		
18/06/2023	HRVLOG2304774038	114	1136.02		
18/06/2023	HRVLOG2304774038	200	2002.1		
18/06/2023	HRVLOG2304774038	311	2796.77		
19/06/2023	HRVLOG2304774038	26	235.2		
19/06/2023	HRVLOG2304774038	30	266.33		
19/06/2023	HRVLOG2304774038	30	268.4		
19/06/2023	HRVLOG2304774038	37	327.2		
19/06/2023	HRVLOG2304774038	37	330.66		

Date	Fishing Logbook #	Allocated catch*		Catching Vessel Name	Catching Vessel Name ICCAT #
		#	Kg		
19/06/2023	HRVLOG2304774038	40	363.17		
19/06/2023	HRVLOG2304774038	48	430.27		
19/06/2023	HRVLOG2304774038	54	459.29		
19/06/2023	HRVLOG2304774038	64	574.16		
19/06/2023	HRVLOG2304774038	73	665.47		
19/06/2023	HRVLOG2304774038	113	1016.19		
19/06/2023	HRVLOG2304774038	125	1245.93		
20/06/2023	HRVLOG2304774038	55	491.15		
22/06/2023	HRVLOG2304774036	30	452.87		

* As recorded in the logbook

6. By-catch / Other Species Records

Table 10: Catches of other species.

Fishing Op #*	Species**	Discarded		Retained		Released alive from net	Observed in transfer video	Recorded in logbook***
		#	kg	#	kg			
3	RAJ						1	No
6	BLT						25	No
6	RAJ						1	No
7	BLT						15	No
8	RAJ						1	No

* Fishing operation as per Table 1.

** Three letter FAO species Code

*** In line with Rec. 22-12, all interactions with sea turtles must be reported.

7. Checklist of requirements under ICCAT conservation and management measures

Table 11. Summary of potential non-compliances

Potential Non-compliance Event	Operation type and number*
	OTH
FLBI - Incomplete and/or incorrect logbook information (allocated catch)	X

* Fishing operations as per Table 1.
 Release operations as per Table 3.
 Transfer operations as per Table 5.
 Voluntary / control transfer operations as per Table 5a.

The catch allocation from the catching operation of the vessel Pelagos II on the 09/06 was not input into the logbook. This is in potential non-compliance with Rec. 21-08; Para 74 and Annex 2 (minimum information for fishing logbooks in case of transfer into cages).

8. Summary of sampling performed

Table 12. Summary of sampling performed

Fishing Op #*	Number of fish measured for Length	Number of fish measured for Weight	Number of biological samples collected	Number of tagged BFT
3	2	2	0	0

* Fishing operation as per Table 1

Table 13. Summary of tag recoveries

Fishing op #*	Type of tag**	Tag number/s	Skin state***	Length	Length type****	Weight	Weight type*****	Biological Sample Collected (Yes/No)	Sample type*****
N/A									

* Fishing operation as per Table 1

** Single spaghetti tag, double spaghetti tag, electronic archival tag, acoustic tag

*** Clean insertion, infected skin or other

**** SFL – Straight forked length / CFL – Curved fork length

***** Weight measures are round weight: weight of the whole fish (RWT); gutted weight: weight without guts and gonads (GWT); gutted and gilled: weight without guts, gonads and gills (GGWT); gutted gilled and tailed: weight without guts, gonads, gills and tail (GGTWT); and dressed weight: weight of fish gutted, head and tail off (DWT). Other, please describe.

***** Fin clip (genetic), muscle tissue (genetic) and/or dorsal fin ray (ageing).

No tags recovered.

Appendix 1: Potential non-compliant and vessel of interest Vessel sightings

Table 14. Details of vessel sightings

Vessel Name	ICCAT #	Flag	IRCS.	Role*	PNC observed	Notes
		EU.Croatia		Towing	No	
		EU.Croatia		Towing	No	

* Carrier, Catching, Dive, Farm, Inspection, Support, Towing, Other.

ICCAT ROP-BFT 2023



**Observer Deployment Final Report
Deployment on Purse Seine Vessel**

Deployment Request Number: <u>000EU122</u>	
Vessel Name	
Vessel ICCAT Ref. No.	
Vessel Flag:	EU.Croatia
Vessel Operating Company	
JFO number (N/A if not applicable)	2023-012
JFO catch Allocation Key (N/A if not applicable)	6.01
Observer Name	Ophélie SAGNOL
Observer ICCAT ID No	985
Signature	

Deployment details

Activity	Date from (dd/mm/yyyy)	Date to (dd/mm/yyyy)	Comment
Briefing	24/05/2023		Split, Croatia
Date of departure	25/05/2023		
Arrival in port	25/05/2023		Biograd-Glavni Mul, Croatia
Embarkation	25/05/2023		
Request dates	25/05/2023	15/07/2023	
Monitoring dates	25/05/2023	23/06/2023	
Disembarkation	23/06/2023		
Depart port	23/06/2023		Zadar-Gaženica, Croatia
Return home	28/06/2023		
Debriefing	25/06/2023	26/06/2023	Split

1. Summary of all fishing activities

Table 1: Summary of all Fishing operations

Fishing Op #*	Operation Type**	Date***	Time****		Position*****		Operation monitored by observer (Yes / No)	Fish caught (Alive / Dead / Both / No)	Transfer operation carried out (Yes / No)	N° of transfer operations (excluding voluntary or control)	N° of voluntary and/or control operations	Bycatch landed or observed (Yes / No)	Fish released (Yes / No)*****
			Start	End	Lat	Long							
1	JFO	02/06/2023	10:13	10:44	43.57	15.44	Yes	Both	Yes	1	0	Yes	No
2	JFO	06/06/2023	15:27	15:55	43.06	15.15	Yes	Both	Yes	1	0	No	No
3	JFO	07/06/2023	09:50	10:12	43.06	15.14	Yes	Both	Yes	1	0	No	No
4	JFO	09/06/2023	16:15	16:38	43.3	15.34	Yes	Alive	Yes	1	0	Yes	No

* Fishing operation number: Unique identification field linked to the deployment data set

** Standard Operation / JFO

*** Date as recorded by the observer

**** Time as recorded by the observer

***** Position as recorded by the observer

***** Following a release order

2. Summary of Prior-Transfer Notification, Transfer Authorisation and Release Order records

Table 2: Vessel records of Prior-transfer Notification, Transfer Authorisation and Release Orders.

Fishing Op #*	Prior-Transfer Notification			Transfer Authorisation		Release order			
	BFT #	BFT kg	Verification**	Authorisation. Number	Verification**	Ref. Number	BFT #	BFT kg	Verification**
1	2000	18000	Consultation With Vessel Master	HRV2023AUT0011	Consultation With Vessel Master				
2	300	3000	Consultation With Vessel Master	HRV2023AUT0017	Consultation With Vessel Master				
3	400	3600	Consultation With Vessel Master	HRV2023AUT0028	Consultation With Vessel Master				
4	1500	13500	Consultation With Vessel Master	HRV2023AUT0059	Consultation With Vessel Master				

* Fishing operation numbers as in Table 1.

** Verification Types: Hardcopy/e-copy control record or verbal confirmation from vessel master

3. Summary of Release Operations

Table 3: Summary of all Release operations

Fishing Op #*	Release Op #	Start		Position		Operation monitored by observer (Yes / No)	Release before or after transfer (Before / After)
		Date	Time	Latitude	Longitude		
N/A							

* Fishing operation as per Table 1.

** Date and time as recorded by the observer

*** Position as recorded by the observer

There were no release operations

Table 4: Vessel estimates for released bluefin tuna

Release Op #*	Vessel estimate**			Release report		
	Estimate of amount released recorded by the vessel (Yes / No)	#	Kg	Release report produced (Yes / No)	Release report document #	Release report validated by observer (Yes / No)
N/A						

* Release operation as per Table 3

** As recorded in the release report

4. Summary of Transfer Activities

Table 5: Transfer Activities

Fishing Op #*	Transfer Op #	Start**		Position***		Towing Vessel Name	Towing Vessel ICCAT #	Towing Cage #	Operation monitored by observer (Yes / No)	ITD Signed by Obs. (Yes / No)
		Date	Time	Lat	Long					
1	1	02/06/2023	17:45	43.52716667	15.3905			EUHRV012	Yes	Yes
2	2	06/06/2023	18:04	43.05218333	15.1356			EUHRV016	Yes	Yes
3	3	07/06/2023	13:35	43.05618333	15.10601667			EUHRV016	Yes	Yes
4	4	10/06/2023	10:51	43.33903333	15.35088333			EUHRV009	Yes	Yes

* Fishing operation as per Table 1.

** Date and time as recorded by the observer

*** Position as recorded by the observer

Table 5a: Voluntary and/or Control Transfer Activities

Transfer Op #*	Voluntary / Control Transfer Op #	Type (Voluntary or Control)	Start**		Position***		Receiving Vessel Name	Receiving Vessel ICCAT #	Receiving Cage #	Operation monitored by observer (Yes / No)	ITD Signed by Obs. (Yes / No)
			Date	Time	Lat	Long					
N/A											

* Transfer operation as per Table 5.

** Date and time as recorded by the observer

*** Position as recorded by the observer

There were no voluntary nor control transfer operations.

Table 6: Video records used to estimate the number of fish transferred.

Fishing Op #*	Transfer Op #**	Voluntary or Control Transfer Op #***	Transfer recorded by Video camera (Yes / No)	Video Quality****	Estimate of amount of BFT based on video (Yes / No)	Cage seals placed on door (Yes / No)	Cage seal identification numbers
1	1		Yes	4	Yes	No	N/A
2	2		Yes	5	Yes	No	N/A
3	3		Yes	4	Yes	No	N/A
4	4		Yes	3	Yes	No	N/A

* Fishing operation as per Table 1.

** Transfer operations as per Table 5.

*** Voluntary/Control transfer operation as per table 5a

**** Rated from 1 to 5 (1 = very poor; 2 = poor, 3 = average; 4= good 5 = excellent)

Table 7: Vessel and Observer estimates transferred tuna

Fishing Op #*	Transfer Op #**	Voluntary or Control Transfer Op #***	Vessel Estimate****		Observer Estimate	
			#	kg	#	kg
1	1		1980	17919	1897	
2	2		420	3570	411	
3	3		720	6480	700	
4	4		930	9300	983	

* Fishing operation as per Table 1.

** Transfer operations as per Table 5.

*** Control/Voluntary transfer operation as per table 5a

**** As recorded in the ITD

The observer was not able to estimate the weight of the transferred tuna.

5. Vessel and Observer Estimate for Total Catch of BFT

Table 8: Total catch records for bluefin tuna

Fishing Op #*	BFT	Vessel Catch Record**		Observer Catch Record		Fishing Logbook reference #	BCD reference #	ITD reference #
		# (n)	Wt (kg)	# (n)	Wt (kg)			
1	Live Fish	1980	17820	1897		HRVLOG2304925052-08	HR23900234	HRV-2023/545/ITD
	Dead Fish	11	99	11				
2	Live Fish	420	3570	411		HRVLOG2304925053-01	HR23900250	HRV-2023/627/ITD
	Dead Fish	2	17	2				
3	Live Fish	720	6480	700		HRVLOG2304925053-02	HR23900261	HRV-2023/631/ITD
	Dead Fish	8	72	8				
4	Live Fish	930	9300	983		HRVLOG2304925053-05	HR23900292	HRV-2023/501/ITD
	Dead Fish	0	0	0	0			

* Fishing operation as per Table 1.

** As recorded in the eBCD

The observer was not able to independently estimate the weight of the dead fish.

Table 9: Records of catches allocated to the vessel by JFO

Date	Fishing Logbook #	Allocated catch*		Catching Vessel Name	Catching Vessel Name ICCAT #
		#	Kg		
31/05/2023	HRVLOG2304925052-06	21	189.4352		
31/05/2023	HRVLOG2304925052-06	31	294.7973		
31/05/2023	HRVLOG2304925052-06	40	356.6795		

Date	Fishing Logbook #	Allocated catch*		Catching Vessel Name	Catching Vessel Name ICCAT #
		#	Kg		
31/05/2023	HRVLOG2304925052-06	51	460.057		
01/06/2023	HRVLOG2304925052-07	48	432.9948		
01/06/2023	HRVLOG2304925052-07	126	1136.0702		
02/06/2023	HRVLOG2304925052-08	39	351.8083		
02/06/2023	HRVLOG2304925052-08	52	438.5877		
02/06/2023	HRVLOG2304925052-08	55	493.0729		
02/06/2023	HRVLOG2304925052-08	65	586.1667		
02/06/2023	HRVLOG2304925052-08	75	676.5544		
02/06/2023	HRVLOG2304925052-08	92	831.3501		
02/06/2023	HRVLOG2304925052-08	120	1077.6159		
03/06/2023	HRVLOG2304925052-09	52	468.1757		
03/06/2023	HRVLOG2304925052-09	60	511.1744		
06/06/2023	HRVLOG2304925053-01	21	210.0484		
06/06/2023	HRVLOG2304925053-01	24	216.4974		
06/06/2023	HRVLOG2304925053-01	25	215.7156		
06/06/2023	HRVLOG2304925053-01	30	300.6909		
06/06/2023	HRVLOG2304925053-01	36	360.829		
06/06/2023	HRVLOG2304925053-01	60	511.1744		

Date	Fishing Logbook #	Allocated catch*		Catching Vessel Name	Catching Vessel Name ICCAT #
		#	Kg		
06/06/2023	HRVLOG2304925053-01	60	541.2482		
06/06/2023	HRVLOG2304925053-01	78	779.8188		
06/06/2023	HRVLOG2304925053-01	87	786.4269		
07/06/2023	HRVLOG2304925053-02	15	132.6047		
07/06/2023	HRVLOG2304925053-02	24	242.9582		
07/06/2023	HRVLOG2304925053-02	29	265.2093		
07/06/2023	HRVLOG2304925053-02	30	267.3743		
07/06/2023	HRVLOG2304925053-02	30	273.328		
07/06/2023	HRVLOG2304925053-02	32	287.9416		
07/06/2023	HRVLOG2304925053-02	13	122.8322		
07/06/2023	HRVLOG2304925053-02	26	260.997		
07/06/2023	HRVLOG2304925053-02	28	248.972		
07/06/2023	HRVLOG2304925053-02	32	289.5653		
07/06/2023	HRVLOG2304925053-02	39	346.9371		
07/06/2023	HRVLOG2304925053-02	44	394.0253		
07/06/2023	HRVLOG2304925053-02	45	451.0363		
07/06/2023	HRVLOG2304925053-02	85	763.1534		
08/06/2023	HRVLOG2304925053-04	16	163.4556		

Date	Fishing Logbook #	Allocated catch*		Catching Vessel Name	Catching Vessel Name ICCAT #
		#	Kg		
08/06/2023	HRVLOG2304925053-04	17	167.1841		
08/06/2023	HRVLOG2304925053-04	24	219.7449		
08/06/2023	HRVLOG2304925053-04	27	243.559		
08/06/2023	HRVLOG2304925053-04	29	261.4206		
08/06/2023	HRVLOG2304925053-04	42	379.953		
09/06/2023	HRVLOG2304925053-05	15	143.3995		
09/06/2023	HRVLOG2304925053-05	19	168.3267		
09/06/2023	HRVLOG2304925053-05	20	181.3166		
09/06/2023	HRVLOG2304925053-05	28	277.9586		
09/06/2023	HRVLOG2304925053-05	31	370.9322		
09/06/2023	HRVLOG2304925053-05	35	319.3337		
09/06/2023	HRVLOG2304925053-05	41	368.0456		
09/06/2023	HRVLOG2304925053-05	56	559.285		
09/06/2023	HRVLOG2304925053-05	61	605.5914		
09/06/2023	HRVLOG2304925053-05	77	727.8523		
10/06/2023	HRVLOG2304925053-06	24	216.4974		
10/06/2023	HRVLOG2304925053-06	27	267.6149		
10/06/2023	HRVLOG2304925053-06	33	300.9314		

Date	Fishing Logbook #	Allocated catch*		Catching Vessel Name	Catching Vessel Name ICCAT #
		#	Kg		
11/06/2023	HRVLOG2304925053-06	9	90.2073		
13/06/2023	HRVLOG2304925054-02	1	10.8249		
13/06/2023	HRVLOG2304925054-02	22	200.8014		
13/06/2023	HRVLOG2304925054-02	34	308.5088		
13/06/2023	HRVLOG2304925054-02	52	470.8819		
13/06/2023	HRVLOG2304925054-02	54	489.5254		
13/06/2023	HRVLOG2304925054-02	169	1691.0853		
14/06/2023	HRVLOG2304925054-03	170	1697.46		
18/06/2023	HRVLOG2304925055-01	18	180.4145		
18/06/2023	HRVLOG2304925055-01	21	210.4836		
18/06/2023	HRVLOG2304925055-01	23	218.2114		
18/06/2023	HRVLOG2304925055-01	27	240.1317		
18/06/2023	HRVLOG2304925055-01	34	342.7876		
18/06/2023	HRVLOG2304925055-01	37	331.241		
18/06/2023	HRVLOG2304925055-01	77	693.8742		
18/06/2023	HRVLOG2304925055-01	82	741.5036		
18/06/2023	HRVLOG2304925055-01	88	876.8145		
18/06/2023	HRVLOG2304925055-01	88	879.8214		

Date	Fishing Logbook #	Allocated catch*		Catching Vessel Name	Catching Vessel Name ICCAT #
		#	Kg		
18/06/2023	HRVLOG2304925055-01	89	888.8422		
18/06/2023	HRVLOG2304925055-01	157	1566.5091		
18/06/2023	HRVLOG2304925055-01	243	2186.6239		
19/06/2023	HRVLOG2304925055-02	20	184.0228		
19/06/2023	HRVLOG2304925055-02	23	208.3788		
19/06/2023	HRVLOG2304925055-02	23	210.0025		
19/06/2023	HRVLOG2304925055-02	28	256.0082		
19/06/2023	HRVLOG2304925055-02	29	258.7144		
19/06/2023	HRVLOG2304925055-02	32	284.1529		
19/06/2023	HRVLOG2304925055-02	37	336.6535		
19/06/2023	HRVLOG2304925055-02	42	359.3556		
19/06/2023	HRVLOG2304925055-02	50	449.2321		
19/06/2023	HRVLOG2304925055-02	57	515.2638		
19/06/2023	HRVLOG2304925055-02	88	795.0867		
19/06/2023	HRVLOG2304925055-02	97	974.8397		
20/06/2023	HRVLOG2304925055-03	43	384.2829		
22/06/2023	HRVLOG2304925057	24	355.1158		

* As recorded in the logbook

6. By-catch / Other Species Records

Table 10: Catches of other species.

Fishing Op #*	Species**	Discarded		Retained		Released alive from net	Observed in transfer video	Recorded in logbook***
		#	kg	#	kg			
1	LTA	1	8.5					Yes
4	LTA	1	7					Yes
4	TTL					1		Yes

* Fishing operation as per Table 1.

** Three letter FAO species Code

*** In line with Rec. 22-12, all interactions with sea turtles must be reported.

7. Checklist of requirements under ICCAT conservation and management measures

Table 11. Summary of potential non-compliances

Potential Non-compliance Event	Operation type and number*
	N/A
N/A	

* Fishing operations as per Table 1.
Release operations as per Table 3.
Transfer operations as per Table 5.
Voluntary / control transfer operations as per Table 5a.
There were no potential non-compliances observed.

8. Summary of sampling performed

Table 12. Summary of sampling performed

Fishing Op #*	Number of fish measured for Length	Number of fish measured for Weight	Number of biological samples collected	Number of tagged BFT
1	11	0	0	0
2	2	0	0	0
3	8	0	0	0

* Fishing operation as per Table 1

Table 13. Summary of tag recoveries

Fishing op #*	Type of tag**	Tag number/s	Skin state***	Length	Length type****	Weight	Weight type*****	Biological Sample Collected (Yes/No)	Sample type*****
N/A									

* Fishing operation as per Table 1

** Single spaghetti tag, double spaghetti tag, electronic archival tag, acoustic tag

*** Clean insertion, infected skin or other

**** SFL – Straight forked length / CFL – Curved fork length

***** Weight measures are round weight: weight of the whole fish (RWT); gutted weight: weight without guts and gonads (GWT); gutted and gilled: weight without guts, gonads and gills (GGWT); gutted gilled and tailed: weight without guts, gonads, gills and tail (GGTWT); and dressed weight: weight of fish gutted, head and tail off (DWT). Other, please describe.

***** Fin clip (genetic), muscle tissue (genetic) and/or dorsal fin ray (ageing).

There were no tags recovered

Appendix 1: Potential non-compliant and vessel of interest Vessel sightings

Table 14. Details of vessel sightings

Vessel Name	ICCAT #	Flag	IRCS.	Role*	PNC observed	Notes
		EU.Croatia		Towing	No	Towing vessel TOP1
		EU.Croatia		Towing	No	Towing vessel TOP2 and TOP3
		EU.Croatia		Towing	No	Towing vessel TOP4
		EU.Croatia		Inspection	No	<p>Inspection onboard Tacoma at 10:48. Checked logbook/ITD/mortalities/bycatch/videos on USB.</p> <p>Asked questions about boat following rules, wellbeing, videos qualities/bycatch and mortalities. Took photo of my MRAG ROP-BFT ID.</p> <p>Inspection document signed and should be forwarded to my email address.</p> <p>Inspection left at 11:35.</p> <p>ICCAT ID EU-HR 0014/2014</p> <p>ICCAT ID EU-HR 0047/2019</p> <p>ICCAT ID EU-HR 0068/2021</p>

* Carrier, Catching, Dive, Farm, Inspection, Support, Towing, Other.

ICCAT ROP-BFT 2023



**Observer Deployment Final Report
Deployment on Purse Seine Vessel**

Deployment Request Number: <u>000EU123</u>	
Vessel Name	
Vessel ICCAT Ref. No.	
Vessel Flag:	EU.Croatia
Vessel Operating Company	
JFO number (N/A if not applicable)	2023-012
JFO catch Allocation Key (N/A if not applicable)	10.37
Observer Name	Goncalo ALVARES COUTINHO SA DE FONTES
Observer ICCAT ID No	570
Signature	

Deployment details

Activity	Date from (dd/mm/yyyy)	Date to (dd/mm/yyyy)	Comment
Briefing	20/05/2023		Valencia, Spain
Date of departure	25/05/2023		
Arrival in port	25/05/2023		Biograd-Glavni Mul, Croatia
Embarkation	25/05/2023		
Request dates	25/05/2023	15/07/2023	
Monitoring dates	25/05/2023	23/06/2023	
Disembarkation	23/06/2023		
Depart port	23/06/2023		Kali-Vela Lamjana, Croatia
Return home	26/06/2023		
Debriefing	24/06/2023	25/06/2023	Split, Croatia

1. Summary of all fishing activities

Table 1: Summary of all Fishing operations

Fishing Op #*	Operation Type**	Date***	Time****		Position*****		Operation monitored by observer (Yes / No)	Fish caught (Alive / Dead / Both / No)	Transfer operation carried out (Yes / No)	N° of transfer operations (excluding voluntary or control)	N° of voluntary and/or control operations	Bycatch landed or observed (Yes / No)	Fish released (Yes / No)*****
			Start	End	Lat	Long							
1	JFO	01/06/2023	12:16	12:38	43.55	15.43	Yes	Alive	No	0	0	No	Voluntary
2	JFO	02/06/2023	15:25	15:42	43.55	15.4	Yes	Alive	Yes	1	0	No	No
3	JFO	02/06/2023	15:25	15:42	43.55	15.4	Yes	Alive	Yes	1	1	No	No
4	JFO	07/06/2023	09:17	09:33	43.05	15.13	Yes	Alive	No	0	0	No	Voluntary
5	JFO	07/06/2023	15:10	15:28	43.07	15.03	Yes	Alive	Yes	1	0	No	No
6	JFO	09/06/2023	13:24	13:41	43.04	15.16	Yes	Alive	Yes	1	0	No	No
7	JFO	13/06/2023	13:24	13:41	42.97	15.12	Yes	Alive	Yes	1	0	No	No
8	JFO	18/06/2023	11:31	11:47	42.97	15.01	Yes	Alive	Yes	1	0	No	No
9	JFO	19/06/2023	13:43	14:00	42.94	15.09	Yes	Alive	Yes	1	0	No	No

* Fishing operation number: Unique identification field linked to the deployment data set

** Standard Operation / JFO

*** Date as recorded by the observer

**** Time as recorded by the observer

***** Position as recorded by the observer

***** Following a release order

2. Summary of Prior-Transfer Notification, Transfer Authorisation and Release Order records

Table 2: Vessel records of Prior-transfer Notification, Transfer Authorisation and Release Orders.

Fishing Op #*	Prior-Transfer Notification			Transfer Authorisation		Release order			
	BFT #	BFT kg	Verification**	Authorisation. Number	Verification**	Ref. Number	BFT #	BFT kg	Verification**
2	700	6300	Consultation With Vessel Master	HRV2023AUT0012	Consultation With Vessel Master				
3	700	6300	Consultation With Vessel Master	HRV2023AUT0014-D1	Consultation With Vessel Master				
5	500	4500	Consultation With Vessel Master	HRV2023AUT0037	Consultation With Vessel Master				
6	400	4000	Consultation With Vessel Master	HRV2023AUT0057	Consultation With Vessel Master				
7	300	2700	Consultation With Vessel Master	HRV2023AUT0071	Consultation With Vessel Master				
8	300	2700	Consultation With Vessel Master	HRV2023AUT0088	Consultation With Vessel Master				
9	800	7200	Consultation With Vessel Master	HRV2023AUT0098	Consultation With Vessel Master				

* Fishing operation numbers as in Table 1.

** Verification Types: Hardcopy/e-copy control record or verbal confirmation from vessel master

The transfer authorisation for transfer operation 2 was HRV2023AUT0014. The authorisation for the subsequent voluntary operation was HRV2023AUT0014-D1.

3. Summary of Release Operations

Table 3: Summary of all Release operations

Fishing Op #*	Release Op #	Start		Position		Operation monitored by observer (Yes / No)	Release before or after transfer (Before / After)
		Date	Time	Latitude	Longitude		
N/A							

* Fishing operation as per Table 1.

** Date and time as recorded by the observer

*** Position as recorded by the observer

There were no release operations during the deployment period.

Table 4: Vessel estimates for released bluefin tuna

Release Op #*	Vessel estimate**			Release report		
	Estimate of amount released recorded by the vessel (Yes / No)	#	Kg	Release report produced (Yes / No)	Release report document #	Release report validated by observer (Yes / No)
N/A						

* Release operation as per Table 3

** As recorded in the release report

4. Summary of Transfer Activities

Table 5: Transfer Activities

Fishing Op #*	Transfer Op #	Start**		Position***		Towing Vessel Name	Towing Vessel ICCAT #	Towing Cage #	Operation monitored by observer (Yes / No)	ITD Signed by Obs. (Yes / No)
		Date	Time	Lat	Long					
2	1	02/06/2023	17:31	43.52628333	15.37163333			EUHRV016	Yes	Yes
3	2	03/06/2023	14:05	43.51528333	15.39793333			EUHRV016	Yes	No
5	3	08/06/2023	06:44	43.0322	14.95308333			EUHRV011	Yes	Yes
6	4	10/06/2023	07:51	43.00038333	15.06545			EUHRV011	Yes	Yes
7	5	13/06/2023	16:51	42.95888333	15.11013333			EUHRV012	Yes	Yes
8	6	19/06/2023	06:37	42.89933333	14.8408			EUHRV016	Yes	Yes
9	7	19/06/2023	18:18	42.93121667	15.09091667			EUHRV009	Yes	Yes

* Fishing operation as per Table 1.

** Date and time as recorded by the observer

*** Position as recorded by the observer

Table 5a: Voluntary and/or Control Transfer Activities

Transfer Op #*	Voluntary / Control Transfer Op #	Type (Voluntary or Control)	Start**		Position***		Receiving Vessel Name	Receiving Vessel ICCAT #	Receiving Cage #	Operation monitored by observer (Yes / No)	ITD Signed by Obs. (Yes / No)
			Date	Time	Lat	Long					
2	1	Voluntary	03/06/2023	16:48	43.5363	15.41761667			EUHRV010	Yes	Yes

* Transfer operation as per Table 5.

** Date and time as recorded by the observer

*** Position as recorded by the observer

Table 6: Video records used to estimate the number of fish transferred.

Fishing Op #*	Transfer Op #**	Voluntary or Control Transfer Op #***	Transfer recorded by Video camera (Yes / No)	Video Quality****	Estimate of amount of BFT based on video (Yes / No)	Cage seals placed on door (Yes / No)	Cage seal identification numbers
2	1		Yes	3	Yes	No	N/A
3	2		Yes	1	No	No	N/A
3	2	1	Yes	2	Yes	No	N/A
5	3		Yes	4	Yes	No	N/A
6	4		Yes	4	Yes	No	N/A
7	5		Yes	4	Yes	No	N/A
8	6		Yes	4	Yes	No	N/A
9	7		Yes	4	Yes	No	N/A

* Fishing operation as per Table 1.

** Transfer operations as per Table 5.

*** Voluntary/Control transfer operation as per table 5a

**** Rated from 1 to 5 (1 = very poor; 2 = poor, 3 = average; 4= good 5 = excellent)

Table 7: Vessel and Observer estimates transferred tuna

Fishing Op #*	Transfer Op #**	Voluntary or Control Transfer Op #***	Vessel Estimate****		Observer Estimate	
			#	kg	#	kg
2	1		856	7276	872	
3	2	1	864	7776	864	
5	3		490	4410	499	
6	4		512	6144	541	
7	5		568	5112	611	
8	6		381	3619	366	
9	7		383	3447	395	

* Fishing operation as per Table 1.

** Transfer operations as per Table 5.

*** Control/Voluntary transfer operation as per table 5a

**** As recorded in the ITD

The observer was not able to estimate the weight of the transferred tuna.

5. Vessel and Observer Estimate for Total Catch of BFT

Table 8: Total catch records for bluefin tuna

Fishing Op #*	BFT	Vessel Catch Record**		Observer Catch Record		Fishing Logbook reference #	BCD reference #	ITD reference #
		# (n)	Wt (kg)	# (n)	Wt (kg)			
1	Live fish	0	0	0	0	HRVLOG2303585044		
	Dead fish	0	0	0	0			
2	Live fish	856	7276	872		HRVLOG2303585044	HR23900237	HRV-2023/625/ITD
	Dead fish	2	17	2	17			
3	Live fish	864	7776	864		HRVLOG2303585044	HR23900239	HRV-2023/485/ITD
	Dead fish	1	9	1	9			
4	Live fish	0	0	0	0	HRVLOG2303585044		
	Dead fish	0	0	0	0			
5	Live fish	490	4410	499		HRVLOG2303585045	HR23900272	HRV-2023/519/ITD
	Dead fish	4	36	4	35			
6	Live fish	512	6144	541		HRVLOG2303585045	HR23900289	HRV-2023/523/ITD
	Dead fish	2	24	2	26			
7	Live fish	568	5112	611		HRVLOG2303585046	HR23900308	HRV-2023/551/ITD
	Dead fish	2	18	2	18			
8	Live fish	381	3619	366		HRVLOG2303585048	HR23900323	HRV-2023/615/ITD
	Dead fish	1	9.5	1	0			
9	Live fish	383	3447	395		HRVLOG2303585048	HR23900336	HRV-2023/509/ITD

Fishing Op #*	BFT	Vessel Catch Record**		Observer Catch Record		Fishing Logbook reference #	BCD reference #	ITD reference #
		# (n)	Wt (kg)	# (n)	Wt (kg)			
	Dead fish	2	18	2	17.3			

* Fishing operation as per Table 1.

** As recorded in the eBCD

Table 9: Records of catches allocated to the vessel by JFO

Date	Fishing Logbook #	Allocated catch*		Catching Vessel Name	Catching Vessel Name ICCAT #
		#	Kg		
31/05/2023	HRVLOG2303585043	36	326.6876		
31/05/2023	HRVLOG2303585043	52	518.5517		
31/05/2023	HRVLOG2303585043	54	481.6308		
31/05/2023	HRVLOG2303585043	88	793.3841		
01/06/2023	HRVLOG2303585044	83	746.7145		
01/06/2023	HRVLOG2303585044	218	1959.1921		
02/06/2023	HRVLOG2303585044	67	606.7055		
02/06/2023	HRVLOG2303585044	89	756.3595		
02/06/2023	HRVLOG2303585044	94	850.3211		
02/06/2023	HRVLOG2303585044	112	1010.8647		
02/06/2023	HRVLOG2303585044	130	1166.7413		
02/06/2023	HRVLOG2303585044	159	1433.6918		

Date	Fishing Logbook #	Allocated catch*		Catching Vessel Name	Catching Vessel Name ICCAT #
		#	Kg		
02/06/2023	HRVLOG2303585044	206	1858.3856		
03/06/2023	HRVLOG2303585044	90	807.385		
03/06/2023	HRVLOG2303585044	104	881.5379		
06/06/2023	HRVLOG2303585045	31	280.0179		
06/06/2023	HRVLOG2303585045	41	368.7421		
06/06/2023	HRVLOG2303585045	44	372.009		
06/06/2023	HRVLOG2303585045	62	560.9692		
06/06/2023	HRVLOG2303585045	75	752.9371		
06/06/2023	HRVLOG2303585045	105	948.3274		
06/06/2023	HRVLOG2303585045	134	1344.1897		
06/06/2023	HRVLOG2303585045	151	1356.2201		
06/06/2023	HRVLOG2303585045	189	1604.399		
07/06/2023	HRVLOG2303585045	22	211.8284		
07/06/2023	HRVLOG2303585045	25	228.6813		
07/06/2023	HRVLOG2303585045	42	418.9898		
07/06/2023	HRVLOG2303585045	45	450.1029		
07/06/2023	HRVLOG2303585045	48	429.3608		
07/06/2023	HRVLOG2303585045	51	457.3626		

Date	Fishing Logbook #	Allocated catch*		Catching Vessel Name	Catching Vessel Name ICCAT #
		#	Kg		
07/06/2023	HRVLOG2303585045	51	461.0962		
07/06/2023	HRVLOG2303585045	52	471.3635		
07/06/2023	HRVLOG2303585045	55	496.5651		
07/06/2023	HRVLOG2303585045	55	499.3653		
07/06/2023	HRVLOG2303585045	66	598.305		
07/06/2023	HRVLOG2303585045	76	679.5102		
07/06/2023	HRVLOG2303585045	78	777.8276		
07/06/2023	HRVLOG2303585045	146	1316.0842		
08/06/2023	HRVLOG2303585045	28	281.8847		
08/06/2023	HRVLOG2303585045	29	288.3148		
08/06/2023	HRVLOG2303585045	42	378.9576		
08/06/2023	HRVLOG2303585045	47	420.0269		
08/06/2023	HRVLOG2303585045	50	450.8289		
08/06/2023	HRVLOG2303585045	73	655.2419		
09/06/2023	HRVLOG2303585045	21	186.6786		
09/06/2023	HRVLOG2303585045	26	233.3483		
09/06/2023	HRVLOG2303585045	31	280.0179		
09/06/2023	HRVLOG2303585045	41	414.8414		

Date	Fishing Logbook #	Allocated catch*		Catching Vessel Name	Catching Vessel Name ICCAT #
		#	Kg		
09/06/2023	HRVLOG2303585045	52	466.6965		
09/06/2023	HRVLOG2303585045	53	639.6854		
09/06/2023	HRVLOG2303585045	71	634.7073		
09/06/2023	HRVLOG2303585045	104	1037.1034		
09/06/2023	HRVLOG2303585045	104	1044.3632		
09/06/2023	HRVLOG2303585045	104	1400.0896		
10/06/2023	HRVLOG2303585045	41	373.3572		
10/06/2023	HRVLOG2303585045	46	461.511		
10/06/2023	HRVLOG2303585045	58	518.9666		
11/06/2023	HRVLOG2303585045	16	155.5655		
13/06/2023	HRVLOG2303585046	2	18.6679		
13/06/2023	HRVLOG2303585046	38	346.2888		
13/06/2023	HRVLOG2303585046	59	532.0341		
13/06/2023	HRVLOG2303585046	90	812.052		
13/06/2023	HRVLOG2303585046	94	844.7207		
13/06/2023	HRVLOG2303585046	292	2916.3348		
14/06/2023	HRVLOG2303585046	293	2927.3281		
18/06/2023	HRVLOG2303585048	40	376.3648		

Date	Fishing Logbook #	Allocated catch*		Catching Vessel Name	Catching Vessel Name ICCAT #
		#	Kg		
18/06/2023	HRVLOG2303585048	46	414.1154		
18/06/2023	HRVLOG2303585048	55	492.8315		
18/06/2023	HRVLOG2303585048	59	591.1489		
18/06/2023	HRVLOG2303585048	63	571.2366		
18/06/2023	HRVLOG2303585048	73	653.3752		
18/06/2023	HRVLOG2303585048	133	1195.7802		
18/06/2023	HRVLOG2303585048	142	1278.7485		
18/06/2023	HRVLOG2303585048	152	1517.2823		
18/06/2023	HRVLOG2303585048	153	1532.8388		
18/06/2023	HRVLOG2303585048	156	1400.0896		
18/06/2023	HRVLOG2303585048	270	2701.4988		
18/06/2023	HRVLOG2303585048	419	3773.7082		
19/06/2023	HRVLOG2303585048	35	317.3536		
19/06/2023	HRVLOG2303585048	40	359.3563		
19/06/2023	HRVLOG2303585048	40	362.1565		
19/06/2023	HRVLOG2303585048	50	446.1619		
19/06/2023	HRVLOG2303585048	52	466.6965		
19/06/2023	HRVLOG2303585048	54	490.0314		

Date	Fishing Logbook #	Allocated catch*		Catching Vessel Name	Catching Vessel Name ICCAT #
		#	Kg		
19/06/2023	HRVLOG2303585048	65	580.5705		
19/06/2023	HRVLOG2303585048	73	619.7211		
19/06/2023	HRVLOG2303585048	86	774.7163		
19/06/2023	HRVLOG2303585048	99	888.5902		
19/06/2023	HRVLOG2303585048	152	1371.1544		
19/06/2023	HRVLOG2303585048	168	1681.1446		
22/06/2023	HRVLOG2303585048	74	662.7091		
23/06/2023	HRVLOG2303585049	41	612.4096		

* As recorded in the logbook

6. By-catch / Other Species Records

Table 10: Catches of other species.

Fishing Op #*	Species**	Discarded		Retained		Released alive from net	Observed in transfer video	Recorded in logbook***
		#	kg	#	kg			
N/A								

* Fishing operation as per Table 1.

** Three letter FAO species Code

*** In line with Rec. 22-12, all interactions with sea turtles must be reported.

No bycatch was observed during the deployment period.

7. Checklist of requirements under ICCAT conservation and management measures

Table 11. Summary of potential non-compliances

Potential Non-compliance Event	Operation type and number*
	N/A
N/A	

* Fishing operations as per Table 1.
Release operations as per Table 3.
Transfer operations as per Table 5.
Voluntary / control transfer operations as per Table 5a.
No PNCs were observed during the deployment period.

8. Summary of sampling performed

Table 12. Summary of sampling performed

Fishing Op #*	Number of fish measured for Length	Number of fish measured for Weight	Number of biological samples collected	Number of tagged BFT
2	2	2	0	0
3	2	1	0	0
4	4	0	0	0
5	4	4	0	0
6	2	2	0	0
7	2	2	0	0
9	2	2	0	0

* Fishing operation as per Table 1

Table 13. Summary of tag recoveries

Fishing op #*	Type of tag**	Tag number/s	Skin state***	Length	Length type****	Weight	Weight type*****	Biological Sample Collected (Yes/No)	Sample type*****
N/A									

* Fishing operation as per Table 1

** Single spaghetti tag, double spaghetti tag, electronic archival tag, acoustic tag

*** Clean insertion, infected skin or other

**** SFL – Straight forked length / CFL – Curved fork length

***** Weight measures are round weight: weight of the whole fish (RWT); gutted weight: weight without guts and gonads (GWT); gutted and gilled: weight without guts, gonads and gills (GGWT); gutted gilled and tailed: weight without guts, gonads, gills and tail (GGTWT); and dressed weight: weight of fish gutted, head and tail off (DWT). Other, please describe.

***** Fin clip (genetic), muscle tissue (genetic) and/or dorsal fin ray (ageing).

No tags were recovered.

Appendix 1: Potential non-compliant and vessel of interest Vessel sightings

Table 14. Details of vessel sightings

Vessel Name	ICCAT #	Flag	IRCS.	Role*	PNC observed	Notes
		EU.Croatia		Towing	No	
		EU.Croatia		Towing	No	
		EU.Croatia		Towing	No	

* Carrier, Catching, Dive, Farm, Inspection, Support, Towing, Other.

ICCAT ROP-BFT 2023



**Observer Deployment Final Report
Deployment on Purse Seine Vessel**

Deployment Request Number: <u>000EU124</u>	
Vessel Name	
Vessel ICCAT Ref. No.	
Vessel Flag:	EU.Croatia
Vessel Operating Company	
JFO number (N/A if not applicable)	2023-012
JFO catch Allocation Key (N/A if not applicable)	10.37
Observer Name	Andoni Larruscain
Observer ICCAT ID No	823
Signature	

Deployment details

Activity	Date from (dd/mm/yyyy)	Date to (dd/mm/yyyy)	Comment
Briefing	17/05/2023		Valencia, Spain
Date of departure	25/05/2023		
Arrival in port	25/05/2023		Biograd-Glavni Mul, Spain
Embarkation	25/05/2023		
Request dates	26/05/2023	15/07/2023	
Monitoring dates	25/05/2023	23/06/2023	
Disembarkation	21/06/2023		
Depart port	23/06/2023		Kali-Vela Lamjana, Spain
Return home	26/06/2023		
Debriefing	24/06/2023	25/06/2023	Split, Croatia

1. Summary of all fishing activities

Table 1: Summary of all Fishing operations

Fishing Op #*	Operation Type**	Date***	Time****		Position*****		Operation monitored by observer (Yes / No)	Fish caught (Alive / Dead / Both / No)	Transfer operation carried out (Yes / No)	N° of transfer operations (excluding voluntary or control)	N° of voluntary and/or control operations	Bycatch landed or observed (Yes / No)	Fish released (Yes / No)*****
			Start	End	Lat	Long							
1	JFO	31/05/2023	14:33	14:58	43.59	15.46	Yes	Alive	Yes	1	0	No	No
2	JFO	03/06/2023	13:07	13:27	43.59	15.47	Yes	Alive	No	0	0	No	Voluntary
3	JFO	06/06/2023	17:41	18:01	43.08	15.22	Yes	Both	Yes	1	0	No	No
4	JFO	07/06/2023	14:01	14:25	43.04	15.15	Yes	Alive	Yes	1	0	No	No
5	JFO	15/06/2023	09:14	09:34	43.57	15.44	Yes	Alive	No	0	0	No	Voluntary
6	JFO	18/06/2023	11:01	11:21	43	15.05	Yes	Alive	Yes	1	0	Yes	No
7	JFO	19/06/2023	10:55	11:16	42.96	15.05	Yes	Alive	Yes	1	0	No	No

* Fishing operation number: Unique identification field linked to the deployment data set

** Standard Operation / JFO

*** Date as recorded by the observer

**** Time as recorded by the observer

***** Position as recorded by the observer

***** Following a release order

2. Summary of Prior-Transfer Notification, Transfer Authorisation and Release Order records

Table 2: Vessel records of Prior-transfer Notification, Transfer Authorisation and Release Orders.

Fishing Op #*	Prior-Transfer Notification			Transfer Authorisation		Release order			
	BFT #	BFT kg	Verification**	Authorisation. Number	Verification**	Ref. Number	BFT #	BFT kg	Verification**
1	300	3000	Consultation With Vessel Master	HRV2023AUT0004	Consultation With Vessel Master				
3	700	7000	Consultation With Vessel Master	HRV2023AUT0025	Consultation With Vessel Master				
4	400	4000	Consultation With Vessel Master	HRV2023AUT041	Consultation With Vessel Master				
6	610	6100	Consultation With Vessel Master	HRV2023AUT00081	Consultation With Vessel Master				
7	1000	10000	Consultation With Vessel Master	HRV2023AUT0094	Consultation With Vessel Master				

* Fishing operation numbers as in Table 1.

** Verification Types: Hardcopy/e-copy control record or verbal confirmation from vessel master

3. Summary of Release Operations

Table 3: Summary of all Release operations

Fishing Op #*	Release Op #	Start		Position		Operation monitored by observer (Yes / No)	Release before or after transfer (Before / After)
		Date	Time	Latitude	Longitude		
N/A							

* Fishing operation as per Table 1.

** Date and time as recorded by the observer

*** Position as recorded by the observer

There were no release operations during the deployment period.

Table 4: Vessel estimates for released bluefin tuna

Release Op #*	Vessel estimate**			Release report		
	Estimate of amount released recorded by the vessel (Yes / No)	#	Kg	Release report produced (Yes / No)	Release report document #	Release report validated by observer (Yes / No)
N/A						

* Release operation as per Table 3

** As recorded in the release report

4. Summary of Transfer Activities

Table 5: Transfer Activities

Fishing Op #*	Transfer Op #	Start**		Position***		Towing Vessel Name	Towing Vessel ICCAT #	Towing Cage #	Operation monitored by observer (Yes / No)	ITD Signed by Obs. (Yes / No)
		Date	Time	Lat	Long					
1	1	31/05/2023	19:14	43.58716667	15.44166667			EU-012-HRV	Yes	Yes
3	2	07/06/2023	08:18	43.07166667	15.13416667			EU-HRV-016	Yes	Yes
4	3	08/06/2023	07:27	43.024	15.12816667			EU-HRV-012	Yes	Yes
6	4	18/06/2023	18:07	42.96436667	14.94616667			EU-HRV-009	Yes	Yes
7	5	19/06/2023	14:33	42.9426	15.03941667			EU-HRV-009	Yes	Yes

* Fishing operation as per Table 1.

** Date and time as recorded by the observer

*** Position as recorded by the observer

Table 5a: Voluntary and/or Control Transfer Activities

Transfer Op #*	Voluntary / Control Transfer Op #	Type (Voluntary or Control)	Start**		Position***		Receiving Vessel Name	Receiving Vessel ICCAT #	Receiving Cage #	Operation monitored by observer (Yes / No)	ITD Signed by Obs. (Yes / No)
			Date	Time	Lat	Long					
N/A											

* Transfer operation as per Table 5.

** Date and time as recorded by the observer

*** Position as recorded by the observer

Table 6: Video records used to estimate the number of fish transferred.

Fishing Op #*	Transfer Op #**	Voluntary or Control Transfer Op #***	Transfer recorded by Video camera (Yes / No)	Video Quality****	Estimate of amount of BFT based on video (Yes / No)	Cage seals placed on door (Yes / No)	Cage seal identification numbers
1	1		Yes	3	Yes	No	N/A
3	2		Yes	4	Yes	No	N/A
4	3		Yes	3	Yes	No	N/A
6	4		Yes	4	Yes	No	N/A
7	5		Yes	3	Yes	No	N/A

* Fishing operation as per Table 1.

** Transfer operations as per Table 5.

*** Voluntary/Control transfer operation as per table 5a

**** Rated from 1 to 5 (1 = very poor; 2 = poor, 3 = average; 4= good 5 = excellent)

Table 7: Vessel and Observer estimates transferred tuna

Fishing Op #*	Transfer Op #**	Voluntary or Control Transfer Op #***	Vessel Estimate****		Observer Estimate	
			#	kg	#	kg
1	1		350	3150	350	
3	2		726	7260	746	
4	3		245	2205	245	
6	4		1458	14580	1458	
7	5		952	8568	1032	

* Fishing operation as per Table 1.

** Transfer operations as per Table 5.

*** Control/Voluntary transfer operation as per table 5a

**** As recorded in the ITD

The observer was not able to estimate the weight of the transferred tuna.

5. Vessel and Observer Estimate for Total Catch of BFT

Table 8: Total catch records for bluefin tuna

Fishing Op #*	BFT	Vessel Catch Record**		Observer Catch Record		Fishing Logbook reference #	BCD reference #	ITD reference #
		# (n)	Wt (kg)	# (n)	Wt (kg)			
1	Live fish	350	3150	350		HRVLOG2300784041-6	HR23900223	HRV-2023/541/ITD
	Dead fish	0	0	0	0			
2	Live fish	0	0	0	0	HRVLOG2300784041		
	Dead fish	0	0	0	0			
3	Live fish	726	7260	746		HRVLOG2300784042-01	HR23900257	HRV-2023/629/ITD
	Dead fish	5	50	5	50			
4	Live fish	245	2205	245		HRVLOG2300784042-02	HR23900275	HRV-2023/549/ITD
	Dead fish	0	0	0	0			
5	Live fish	0	0	0	0	HRVLOG2300784042-10		
	Dead fish	0	0	0	0			
6	Live fish	1458	14580	1458		HRVLOG2300784043-01	HR23900320	HRV-2023/505/ITD
	Dead fish	0	0	0	0			
7	Live fish	952	8568	1032		HRVLOG2300784043-02	HR23900333	HRV-2023/508/ITD
	Dead fish	0	0	0	0			

* Fishing operation as per Table 1.

** As recorded in the eBCD

Table 9: Records of catches allocated to the vessel by JFO

Date	Fishing Logbook #	Allocated catch*		Catching Vessel Name	Catching Vessel Name ICCAT #
		#	Kg		
31/05/2023	HRVLOG2300784041-6	26	247		
31/05/2023	HRVLOG2300784041-6	35	312.6867		
31/05/2023	HRVLOG2300784041-6	36	326.6876		
31/05/2023	HRVLOG2300784041-6	54	508.3881		
31/05/2023	HRVLOG2300784041-6	68	615.106		
31/05/2023	HRVLOG2300784041-6	88	793.3841		
31/05/2023	HRVLOG2300784041-6	104	1044.361		
01/06/2023	HRVLOG2300784041-7	83	746.7145		
01/06/2023	HRVLOG2300784041-7	218	1959.1921		
02/06/2023	HRVLOG2300784041-8	52	466.6965		
02/06/2023	HRVLOG2300784041-8	52	466.6965		
02/06/2023	HRVLOG2300784041-8	73	653.3752		
02/06/2023	HRVLOG2300784041-8	91	770.4641		
02/06/2023	HRVLOG2300784041-8	94	850.3211		
02/06/2023	HRVLOG2300784041-8	112	1010.8647		
02/06/2023	HRVLOG2300784041-8	207	1866.7861		
03/06/2023	HRVLOG2300784041-9	90	807.385		
03/06/2023	HRVLOG2300784041-9	104	881.5379		

Date	Fishing Logbook #	Allocated catch*		Catching Vessel Name	Catching Vessel Name ICCAT #
		#	Kg		
06/06/2023	HRVLOG2300784042-1	31	280.0179		
06/06/2023	HRVLOG2300784042-1	41	368.6903		
06/06/2023	HRVLOG2300784042-1	44	372.09		
06/06/2023	HRVLOG2300784042-1	62	560.9692		
06/06/2023	HRVLOG2300784042-1	75	752.9371		
06/06/2023	HRVLOG2300784042-1	105	948.3274		
06/06/2023	HRVLOG2300784042-1	149	1344.1897		
06/06/2023	HRVLOG2300784042-1	151	1356.2201		
06/06/2023	HRVLOG2300784042-1	189	1604.399		
07/06/2023	HRVLOG2300784042-2	22	211.8284		
07/06/2023	HRVLOG2300784042-2	25	229		
07/06/2023	HRVLOG2300784042-2	42	418.9898		
07/06/2023	HRVLOG2300784042-2	45	450.1029		
07/06/2023	HRVLOG2300784042-2	48	429.3608		
07/06/2023	HRVLOG2300784042-2	51	457.3626		
07/06/2023	HRVLOG2300784042-2	51	461.0962		
07/06/2023	HRVLOG2300784042-2	52	471.3635		
07/06/2023	HRVLOG2300784042-2	55	496.5651		

Date	Fishing Logbook #	Allocated catch*		Catching Vessel Name	Catching Vessel Name ICCAT #
		#	Kg		
07/06/2023	HRVLOG2300784042-2	55	499.3653		
07/06/2023	HRVLOG2300784042-2	66	598.305		
07/06/2023	HRVLOG2300784042-2	76	679.5102		
07/06/2023	HRVLOG2300784042-2	78	777.8276		
07/06/2023	HRVLOG2300784042-2	146	1316.0842		
08/06/2023	HRVLOG2300784042-3	28	281.8847		
08/06/2023	HRVLOG2300784042-3	29	288.3148		
08/06/2023	HRVLOG2300784042-3	31	311.131		
08/06/2023	HRVLOG2300784042-3	47	420.0269		
08/06/2023	HRVLOG2300784042-3	50	450.8289		
08/06/2023	HRVLOG2300784042-3	73	655.2419		
09/06/2023	HRVLOG2300784042-4	26	247.2973		
09/06/2023	HRVLOG2300784042-4	32	290.2852		
09/06/2023	HRVLOG2300784042-4	35	312.6867		
09/06/2023	HRVLOG2300784042-4	48	479.3492		
09/06/2023	HRVLOG2300784042-4	53	639.6854		
09/06/2023	HRVLOG2300784042-4	61	550.7073		
09/06/2023	HRVLOG2300784042-4	71	634.7073		

Date	Fishing Logbook #	Allocated catch*		Catching Vessel Name	Catching Vessel Name ICCAT #
		#	Kg		
09/06/2023	HRVLOG2300784042-4	104	1037.1034		
09/06/2023	HRVLOG2300784042-4	104	1044.3631		
09/06/2023	HRVLOG2300784042-4	156	1400.0896		
10/06/2023	HRVLOG2300784042-5	41	373.3572		
10/06/2023	HRVLOG2300784042-5	46	461.511		
10/06/2023	HRVLOG2300784042-5	58	518.9666		
11/06/2023	HRVLOG2300784042-6	16	155.5655		
11/06/2023	HRVLOG2300784042-6	31	280.0179		
13/06/2023	HRVLOG2300784042-7	2	18.6679		
13/06/2023	HRVLOG2300784042-7	38	346.2888		
13/06/2023	HRVLOG2300784042-7	59	532.0341		
13/06/2023	HRVLOG2300784042-7	90	812.052		
13/06/2023	HRVLOG2300784042-7	94	844.7207		
13/06/2023	HRVLOG2300784042-7	292	2916.3348		
14/06/2023	HRVLOG2300784042-8	311	3111.3102		
18/06/2023	HRVLOG2300784043-1	40	376.313		
18/06/2023	HRVLOG2300784043-1	46	414.1154		
18/06/2023	HRVLOG2300784043-1	55	492.8315		

Date	Fishing Logbook #	Allocated catch*		Catching Vessel Name	Catching Vessel Name ICCAT #
		#	Kg		
18/06/2023	HRVLOG2300784043-1	59	591.1489		
18/06/2023	HRVLOG2300784043-1	63	571.2366		
18/06/2023	HRVLOG2300784043-1	120	1195.7802		
18/06/2023	HRVLOG2300784043-1	133	1196.609		
18/06/2023	HRVLOG2300784043-1	142	1299.4906		
18/06/2023	HRVLOG2300784043-1	151	1512.0968		
18/06/2023	HRVLOG2300784043-1	152	1517.2823		
18/06/2023	HRVLOG2300784043-1	153	1532.8388		
18/06/2023	HRVLOG2300784043-1	270	2701.4988		
18/06/2023	HRVLOG2300784043-1	419	3773.7082		
19/06/2023	HRVLOG2300784043-2	40	359.3563		
19/06/2023	HRVLOG2300784043-2	40	362.1565		
19/06/2023	HRVLOG2300784043-2	49	441.4949		
19/06/2023	HRVLOG2300784043-2	50	446.1619		
19/06/2023	HRVLOG2300784043-2	54	490.0314		
19/06/2023	HRVLOG2300784043-2	62	560.0358		
19/06/2023	HRVLOG2300784043-2	73	619.7211		
19/06/2023	HRVLOG2300784043-2	86	774.7163		

Date	Fishing Logbook #	Allocated catch*		Catching Vessel Name	Catching Vessel Name ICCAT #
		#	Kg		
19/06/2023	HRVLOG2300784043-2	99	888.5902		
19/06/2023	HRVLOG2300784043-2	168	1681.1446		
20/06/2023	HRVLOG2300784043-3	73	653.3752		
22/06/2023	HRVLOG2300784045-1	41	612.4096		

* As recorded in the logbook

6. By-catch / Other Species Records

Table 10: Catches of other species.

Fishing Op #*	Species**	Discarded		Retained		Released alive from net	Observed in transfer video	Recorded in logbook***
		#	kg	#	kg			
6	RAJ						1	No

* Fishing operation as per Table 1.

** Three letter FAO species Code

*** In line with Rec. 22-12, all interactions with sea turtles must be reported.

7. Checklist of requirements under ICCAT conservation and management measures

Table 11. Summary of potential non-compliances

Potential Non-compliance Event	Operation type and number*
	OTH
FLBI - Incomplete and/or incorrect logbook information (allocated catch)	X

* Fishing operations as per Table 1.
 Release operations as per Table 3.
 Transfer operations as per Table 5.
 Voluntary / control transfer operations as per Table 5a.

The catch allocation from the catching operation of the vessels MARLIN y SARDINA I on the 19/06 were not input into the logbook.
 Furthermore the catch allocations from CARICA, MARLIN, PELAGOS II on the 31/05, and the PELAGOS II on 11/06 were duplicated
 This is in potential non-compliance with Rec. 21-08; Para 74 and Annex 2 (minimum information for fishing logbooks in case of transfer into cages).

8. Summary of sampling performed

Table 12. Summary of sampling performed

Fishing Op #*	Number of fish measured for Length	Number of fish measured for Weight	Number of biological samples collected	Number of tagged BFT
3	5	5	0	0

* Fishing operation as per Table 1

Table 13. Summary of tag recoveries

Fishing op #*	Type of tag**	Tag number/s	Skin state***	Length	Length type****	Weight	Weight type*****	Biological Sample Collected (Yes/No)	Sample type*****
N/A									

* Fishing operation as per Table 1

** Single spaghetti tag, double spaghetti tag, electronic archival tag, acoustic tag

*** Clean insertion, infected skin or other

**** SFL – Straight forked length / CFL – Curved fork length

***** Weight measures are round weight: weight of the whole fish (RWT); gutted weight: weight without guts and gonads (GWT); gutted and gilled: weight without guts, gonads and gills (GGWT); gutted gilled and tailed: weight without guts, gonads, gills and tail (GGTWT); and dressed weight: weight of fish gutted, head and tail off (DWT). Other, please describe.

***** Fin clip (genetic), muscle tissue (genetic) and/or dorsal fin ray (ageing).

No tags were recovered.

Appendix 1: Potential non-compliant and vessel of interest Vessel sightings

Table 14. Details of vessel sightings

Vessel Name	ICCAT #	Flag	IRCS.	Role*	PNC observed	Notes
		EU.Croatia		Towing	No	
		EU.Croatia		Towing	No	
		EU.Croatia		Towing	No	

* Carrier, Catching, Dive, Farm, Inspection, Support, Towing, Other.

ICCAT ROP-BFT 2023



**Observer Deployment Final Report
Deployment on Purse Seine Vessel**

Deployment Request Number: 000EU125	
Vessel Name	
Vessel ICCAT Ref. No.	
Vessel Flag:	EU.Italy
Vessel Operating Company	
JFO number (N/A if not applicable)	2023-014
JFO catch Allocation Key (N/A if not applicable)	13,19120
Observer Name	Chaima Jebali
Observer ICCAT ID No	917
Signature	

Deployment details

Activity	Date from (dd/mm/yyyy)	Date to (dd/mm/yyyy)	Comment
Briefing	06/05/2023		TORRE DEL GRECO, NA
Date of departure	23/05/2023		
Arrival in port	23/05/2023		CATANIA
Embarkation	23/05/2023		
Request dates	24/05/2023	07/01/2023	
Monitoring dates	24/05/2023	09/06/2023	
Disembarkation	10/06/2023		
Depart port	10/06/2023		CATANIA
Return home	13/06/2023		
Debriefing	11/06/2023	12/06/2023	ERCOLANO

1. Summary of all fishing activities

Table 1: Summary of all Fishing operations

Fishing Op #*	Operation Type**	Date***	Time****		Position*****		Operation monitored by observer (Yes / No)	Fish caught (Alive / Dead / Both / No)	Transfer operation carried out (Yes / No)	N° of transfer operations (excluding voluntary or control)	N° of voluntary and/or control operations	Bycatch landed or observed (Yes / No)	Fish released (Yes / No)*****
			Start	End	Lat	Long							
1	JFO	04/06/2023	10:35	11:13	109,2	93,33	Yes	No	No	0	0	No	No
2	JFO	04/06/2023	14:46	15:23	112,9	77,23	Yes	Alive	Yes	1	0	No	No
3	JFO	08/06/2023	11:45	12:23	74,42	85,83	Yes	Both	Yes	1	0	No	No

* Fishing operation number: Unique identification field linked to the deployment data set

** Standard Operation / JFO

*** Date as recorded by the observer

**** Time as recorded by the observer

***** Position as recorded by the observer

***** Following a release order

2. Summary of Prior-Transfer Notification, Transfer Authorisation and Release Order records

Table 2: Vessel records of Prior-transfer Notification, Transfer Authorisation and Release Orders.

Fishing Op #*	Prior-Transfer Notification			Transfer Authorisation		Release order			
	BFT #	BFT kg	Verification**	Authorisation. Number	Verification**	Ref. Number	BFT #	BFT kg	Verification*
2	1500	120000	e-copy Control Documents	ITA-2023/AUT/041	e-copy Control Documents	N/A	N/A	N/A	N/A
3	800	70000	e-copy Control Documents	ITA-2023/AUT/044	e-copy Control Documents	N/A	N/A	N/A	N/A

* Fishing operation numbers as in Table 1.

** Verification Types: Hardcopy/e-copy control record or verbal confirmation from vessel master

3. Summary of Release Operations

Table 3: Summary of all Release operations

Fishing Op #*	Release Op #	Start		Position		Operation monitored by observer (Yes / No)	Release before or after transfer
		Date	Time	Latitude	Longitude		
N/A							

* Fishing operation as per Table 1.

** Date and time as recorded by the observer

*** Position as recorded by the observer

Table 4: Vessel and Observer estimates for released bluefin tuna

Release Op #*	Vessel estimate**			Release report		
	Estimate of amount released recorded by the vessel (Yes / No)	#	Kg	Release report produced (Yes / No)	Release report document #	Release report validated by observer (Yes / No)
N/A						

* Release operation as per Table 3

** As recorded in the release report

4. Summary of Transfer Activities

Table 5: Transfer Activities

Fishing Op #*	Transfer Op #	Start**		Position***		Towing Vessel Name	Towing Vessel ICCAT #	Towing Cage #	Operation monitored by observer (Yes / No)	ITD Signed by Obs. (Yes / No)
		Date	Time	Lat	Long					
2	1	05/06/2023	16:41	112,8166667	75,4			EU-MLT-048-xx	Yes	Yes
3	2	09/06/2023	09:01	74,45	86,1			EU-MLT-033-xx	Yes	Yes

* Fishing operation as per Table 1.

** Date and time as recorded by the observer

*** Position as recorded by the observer

Table 5a: Voluntary and/or Control Transfer Activities

Transfer Op #*	Voluntary / Control Transfer Op #	Type (Voluntary or Control)	Start**		Position***		Receiving Vessel Name	Receiving Vessel ICCAT #	Receiving Cage #	Operation monitored by observer (Yes / No)	ITD Signed by Obs. (Yes / No)
			Date	Time	Lat	Long					
N/A											

* Transfer operation as per Table 5.

** Date and time as recorded by the observer

*** Position as recorded by the observer

Table 6: Video records used to estimate the number of fish transferred.

Fishing Op #*	Transfer Op #**	Voluntary or Control Transfer Op #***	Transfer recorded by Video camera (Yes / No)	Video Quality****	Estimate of amount of BFT based on video (Yes / No)	Cage seals placed on door (Yes / No)	Cage seal identification numbers
2	1	0	Yes	4	Yes	No	N/A
3	2	0	Yes	4	Yes	No	N/A

* Fishing operation as per Table 1.

** Transfer operations as per Table 5.

*** Voluntary/Control transfer operation as per table 5a

**** Rated from 1 to 5 (1 = very poor; 2 = poor, 3 = average; 4= good 5 = excellent)

Table 7: Vessel and Observer estimates transferred tuna

Fishing Op #*	Transfer Op #**	Voluntary or Control Transfer Op #***	Vessel Estimate****		Observer Estimate	
			#	kg	#	kg
2	1	0	2050	173163766	2186	
3	2	0	1347	6710485	1458	

* Fishing operation as per Table 1.

** Transfer operations as per Table 5.

*** Control/Voluntary transfer operation as per table 5a

**** As recorded in the ITD

The observer was not able to estimate the weight of the transferred tuna.

5. Vessel and Observer Estimate for Total Catch of BFT

Table 8: Total catch records for bluefin tuna

Fishing Op #*	BFT	Vessel Catch Record**		Observer Catch Record		Fishing Logbook reference #	BCD reference #	ITD reference #
		# (n)	Wt (kg)	# (n)	Wt (kg)			
2	Live fish	1924	173163766	2186	N/A	ITA-IRP-ITA25543-00004-00344	IT23901078-MT23900256	ITA-2023/041/ITD
	Dead fish	0	0	0	0	ITA-IRP-ITA25543-00004-00344	IT23901078-MT23900256	ITA-2023/041/ITD
3	Live fish	1267	6710485	1458	N/A	ITA-IRP-ITA25543-00004-00344	IT23901174-MT23900284	ITA-2023/044/ITD
	Dead fish	3	796	3	796	ITA-IRP-ITA25543-00004-00344	IT23901174-MT23900284***	ITA-2023/044/ITD

* Fishing operation as per Table 1.

** As recorded in the eBCD

***Dead Bluefin tuna non appropriately recorded on section 4

Table 9: Records of catches allocated to the vessel by JFO

Date	Fishing Logbook #	Allocated catch*		Catching Vessel Name	Catching Vessel ICCAT #
		#	Kg		
30/05/2023	ITA-TRP-ITA-26634-0003-00567	124	13.219,00		
30/05/2023	ITA-TRP-ITA-26634-0003-00567	126	13.219,00		
01/06/2023	ITA-TRP-ITA26649-00004-00338	473	46,428,00		
02/06/2023	ITA-TRP-ITA-26634-0003-00567	198	11.873,00		
04/06/2023	ITA-IRP-ITA25543-00004-00344	271	24.339,00		
04/06/2023	ITA-TRP-ITA26649-00004-00338	165	16,832,00		
05/06/2023	ITA-TRP-ITA-26634-0003-00567	173	18.025,00		
08/06/2023	ITA-IRP-ITA25543-00004-00344	174	8.751,00		

* As recorded in the logbook

6. By-catch / Other Species Records

Table 10: Catches of other species.

Fishing Op #*	Species**	Discarded		Recorded in logbook	Retained		Recorded in logbook	Released alive from net	Observed in transfer video
		#	kg		#	kg			
N/A									

* Fishing operation as per Table 1.

** Three letter FAO species Code

7. Checklist of requirements under ICCAT conservation and management measures

Table 11. Summary of potential non-compliances

Potential Non-compliance Event	Operation type and number*
Official Documentation - Dead tuna incorrectly recorded in the vessel logbook and/or eBCD	FOP3

* Fishing operations as per Table 1.
 Release operations as per Table 3.
 Transfer operations as per Table 5.
 Voluntary / control transfer operations as per Table 5a.

8. Summary of sampling performed

Table 12. Summary of sampling performed

Fishing Op #*	Number of fish measured for Length	Number of fish measured for Weight	Number of biological samples collected	Number of tagged BFT
3	3	3	0	0

* Fishing operation as per Table 1

Table 13. Summary of tag recoveries and samples taken

Fishing op #*	Type of tag	Tag number/s	Length	Length type**	Weight	Weight type***	Biological Sample Collected	Sample type
N/A								

** Fishing operation as per Table 1

** SFL – Straight forked length / CFL – Curved fork length

*** WHO - Whole / GG - Gilled & Gutted / DR - Dressed. Gilled and gutted with head off / FL - Fillet / RD - Round. Fins removed. Otherwise whole / OT - Others

Appendix 1: Potential non-compliant and vessel of interest Vessel sightings

Table 14. Details of vessel sightings

Vessel Name	ICCAT #	Flag	IRCS.	Role*	PNC observed	Notes
Mikela I	ATEU0MLT00104	EU.Malta	9H3149	Towing	NO	N/A

* Carrier, Catching, Dive, Farm, Inspection, Support, Towing, Other.

ICCAT ROP-BFT 2023



**Observer Deployment Final Report
Deployment on Purse Seine Vessel**

Deployment Request Number: 000EU126	
Vessel Name	
Vessel ICCAT Ref. No.	
Vessel Flag:	EU.Italy
Vessel Operating Company	
JFO number (N/A if not applicable)	2023-016
JFO catch Allocation Key (N/A if not applicable)	11,9831
Observer Name	Lyazid YAKOUBI
Observer ICCAT ID No	463
Signature	

Deployment details

Activity	Date from (dd/mm/yyyy)	Date to (dd/mm/yyyy)	Comment
Briefing	04/05/2023		TORRE DEL GRECO, NA
Date of departure	23/05/2023		
Arrival in port	23/05/2023		SALERNO
Embarkation	23/05/2023		
Request dates	24/05/2023	01/07/2023	
Monitoring dates	24/05/2023	06/06/2023	
Disembarkation	06/06/2023		
Depart port	06/06/2023		SALERNO
Return home	08/06/2023		
Debriefing	07/06/2023	07/06/2023	SALERNO

1. Summary of all fishing activities

Table 1: Summary of all Fishing operations

Fishing Op #*	Operation Type**	Date***	Time****		Position*****		Operation monitored by observer (Yes / No)	Fish caught (Alive / Dead / Both / No)	Transfer operation carried out (Yes / No)	N° of transfer operations (excluding voluntary or control)	N° of voluntary and/or control operations	Bycatch landed or observed (Yes / No)	Fish released (Yes / No)*****
			Start	End	Lat	Long							
N/A													

* Fishing operation number: Unique identification field linked to the deployment data set

** Standard Operation / JFO

*** Date as recorded by the observer

**** Time as recorded by the observer

***** Position as recorded by the observer

***** Following a release order

2. Summary of Prior-Transfer Notification, Transfer Authorisation and Release Order records

Table 2: Vessel records of Prior-transfer Notification, Transfer Authorisation and Release Orders.

Fishing Op #*	Prior-Transfer Notification			Transfer Authorisation		Release order			
	BFT #	BFT kg	Verification**	Authorisation. Number	Verification**	Ref. Number	BFT #	BFT kg	Verification**
N/A									

* Fishing operation numbers as in Table 1.

** Verification Types: Hardcopy/e-copy control record or verbal confirmation from vessel master

3. Summary of Release Operations

Table 3: Summary of all Release operations

Fishing Op #*	Release Op #	Start		Position		Operation monitored by observer (Yes / No)	Release before or after transfer
		Date	Time	Latitude	Longitude		
N/A							

* Fishing operation as per Table 1.

** Date and time as recorded by the observer

*** Position as recorded by the observer

Table 4: Vessel and Observer estimates for released bluefin tuna

Release Op #*	Vessel estimate**			Release report		
	Estimate of amount released recorded by the vessel (Yes / No)	#	Kg	Release report produced (Yes / No)	Release report document #	Release report validated by observer (Yes / No)
N/A						

* Release operation as per Table 3

** As recorded in the release report

4. Summary of Transfer Activities

Table 5: Transfer Activities

Fishing Op #*	Transfer Op #	Start**		Position***		Towing Vessel Name	Towing Vessel ICCAT #	Towing Cage #	Operation monitored by observer (Yes / No)	ITD Signed by Obs. (Yes / No)
		Date	Time	Lat	Long					
N/A										

* Fishing operation as per Table 1.

** Date and time as recorded by the observer

*** Position as recorded by the observer

Table 5a: Voluntary and/or Control Transfer Activities

Transfer Op #*	Voluntary / Control Transfer Op #	Type (Voluntary or Control)	Start**		Position***		Receiving Vessel Name	Receiving Vessel ICCAT #	Receiving Cage #	Operation monitored by observer (Yes / No)	ITD Signed by Obs. (Yes / No)
			Date	Time	Lat	Long					
N/A											

* Transfer operation as per Table 5.

** Date and time as recorded by the observer

*** Position as recorded by the observer

Table 6: Video records used to estimate the number of fish transferred.

Fishing Op #*	Transfer Op #**	Voluntary or Control Transfer Op #***	Transfer recorded by Video camera (Yes / No)	Video Quality****	Estimate of amount of BFT based on video (Yes / No)	Cage seals placed on door (Yes / No)	Cage seal identification numbers
N/A							

* Fishing operation as per Table 1.

** Transfer operations as per Table 5.

*** Voluntary/Control transfer operation as per table 5a

**** Rated from 1 to 5 (1 = very poor; 2 = poor, 3 = average; 4= good 5 = excellent)

Table 7: Vessel and Observer estimates transferred tuna

Fishing Op #*	Transfer Op #**	Voluntary or Control Transfer Op #***	Vessel Estimate****		Observer Estimate	
			#	kg	#	kg
N/A						

* Fishing operation as per Table 1.

** Transfer operations as per Table 5.

*** Control/Voluntary transfer operation as per table 5a

**** As recorded in the ITD

The observer was not able to estimate the weight of the transferred tuna.

5. Vessel and Observer Estimate for Total Catch of BFT

Table 8: Total catch records for bluefin tuna

Fishing Op #*	BFT	Vessel Catch Record**		Observer Catch Record		Fishing Logbook reference #	BCD reference #	ITD reference #
		# (n)	Wt (kg)	# (n)	Wt (kg)			
N/A	Live fish							
	Dead fish							

* Fishing operation as per Table 1.

** As recorded in the eBCD

Table 9: Records of catches allocated to the vessel by JFO

Date	Fishing Logbook #	Allocated catch*		Catching Vessel Name	Catching Vessel Name ICCAT #
		#	Kg		
29/05/2023	ESPTRP02527420230525145726	119	17,97465		
30/05/2023	ESPTRP02527420230525145726	197	29,6881303		
31/05/2023	ESPTRP02527420230525145726	81	10,4084008		
31/05/2023	ITA-TRP-ITA13794-00003-00339	491	68,8417112		
03/06/2023	ITA-TRP-ITA26063-00003-00348	184	23,990166		
05/06/2023	ITA-TRP-ITA26063-00003-00348	129	11,959134		

* As recorded in the logbook

6. By-catch / Other Species Records

Table 10: Catches of other species.

Fishing Op #*	Species**	Discarded		Recorded in logbook	Retained		Recorded in logbook	Released alive from net	Observed in transfer video
		#	kg		#	kg			
N/A									

* Fishing operation as per Table 1.

** Three letter FAO species Code

7. Checklist of requirements under ICCAT conservation and management measures

Table 11. Summary of potential non-compliances

Potential Non-compliance Event	Operation type and number*
Official Documentation - No logbook entry for a fishing operation (even when the catch is zero) before 09:00 the following day	JFO

* Fishing operations as per Table 1.
 Release operations as per Table 3.
 Transfer operations as per Table 5.
 Voluntary / control transfer operations as per Table 5a.

8. Summary of sampling performed

Table 12. Summary of sampling performed

Fishing Op #*	Number of fish measured for Length	Number of fish measured for Weight	Number of biological samples collected	Number of tagged BFT
N/A				

* Fishing operation as per Table 1

Table 13. Summary of tag recoveries and samples taken

Fishing op #*	Type of tag	Tag number/s	Length	Length type**	Weight	Weight type***	Biological Sample Collected	Sample type
N/A								

** Fishing operation as per Table 1

** SFL – Straight forked length / CFL – Curved fork length

*** WHO - Whole / GG - Gilled & Gutted / DR - Dressed. Gilled and gutted with head off / FL - Fillet / RD - Round. Fins removed. Otherwise whole / OT - Others

Appendix 1: Potential non-compliant and vessel of interest Vessel sightings

Table 14. Details of vessel sightings

Vessel Name	ICCAT #	Flag	IRCS.	Role*	PNC observed	Notes
N/A						

* Carrier, Catching, Dive, Farm, Inspection, Support, Towing, Other.

ICCAT ROP-BFT 2023



**Observer Deployment Final Report
Deployment on Purse Seine Vessel**

Deployment Request Number: 000EU127	
Vessel Name	
Vessel ICCAT Ref. No.	
Vessel Flag:	EU.Italy
Vessel Operating Company	
JFO number (N/A if not applicable)	2023-015
JFO catch Allocation Key (N/A if not applicable)	1449,41
Observer Name	Josip Vrkljan
Observer ICCAT ID No	745
Signature	

Deployment details

Activity	Date from (dd/mm/yyyy)	Date to (dd/mm/yyyy)	Comment
Briefing	04/05/2023		Naples
Date of departure	22/05/2023		
Arrival in port	22/05/2023		SALERNO
Embarkation	23/05/2023		
Request dates	23/05/2023	01/07/2023	
Monitoring dates	23/05/2023	04/06/2023	
Disembarkation	05/06/2023		SALERNO
Depart port	05/06/2023		
Return home	07/06/2023		
Debriefing	05/06/2023	06/06/2023	SALERNO

1. Summary of all fishing activities

Table 1: Summary of all Fishing operations

Fishing Op #*	Operation Type**	Date***	Time****		Position*****		Operation monitored by observer (Yes / No)	Fish caught (Alive / Dead / Both / No)	Transfer operation carried out (Yes / No)	N° of transfer operations (excluding voluntary or control)	N° of voluntary and/or control operations	Bycatch landed or observed (Yes / No)	Fish released (Yes / No)*****
			Start	End	Lat	Long							
1	JFO	30/05/2023	05:41	06:14	N39 ° 35.016 '	E14 ° 19.384 '	Yes	Alive	Yes	1	0	No	No
2	JFO	02/06/2023	12:01	12:24	39 ° 40.684 '	E 13 ° 43.361 '	Yes	Alive	Yes	1	0	No	No

* Fishing operation number: Unique identification field linked to the deployment data set

** Standard Operation / JFO

*** Date as recorded by the observer

**** Time as recorded by the observer

***** Position as recorded by the observer

***** Following a release order

2. Summary of Prior-Transfer Notification, Transfer Authorisation and Release Order records

Table 2: Vessel records of Prior-transfer Notification, Transfer Authorisation and Release Orders.

Fishing Op #*	Prior-Transfer Notification			Transfer Authorisation		Release order			
	BFT #	BFT kg	Verification**	Authorisation. Number	Verification**	Ref. Number	BFT #	BFT kg	Verification**
1	200	30000	Hardcopy	ITA-2023-AUT-018	Hardcopy	N/A	N/A	N/A	N/A
2	1000	100000	Hardcopy	ITA-2023/AUT/031	Hardcopy	N/A	N/A	N/A	N/A

* Fishing operation numbers as in Table 1.

** Verification Types: Hardcopy/e-copy control record or verbal confirmation from vessel master

3. Summary of Release Operations

Table 3: Summary of all Release operations

Fishing Op #*	Release Op #	Start		Position		Operation monitored by observer (Yes / No)	Release before or after transfer
		Date	Time	Latitude	Longitude		
N/A							

* Fishing operation as per Table 1.

** Date and time as recorded by the observer

*** Position as recorded by the observer

Table 4: Vessel and Observer estimates for released bluefin tuna

Release Op #*	Vessel estimate**			Release report		
	Estimate of amount released recorded by the vessel (Yes / No)	#	Kg	Release report produced (Yes / No)	Release report document #	Release report validated by observer (Yes / No)
N/A						

* Release operation as per Table 3

** As recorded in the release report

4. Summary of Transfer Activities

Table 5: Transfer Activities

Fishing Op #*	Transfer Op #	Start**		Position***		Towing Vessel Name	Towing Vessel ICCAT #	Towing Cage #	Operation monitored by observer (Yes / No)	ITD Signed by Obs. (Yes / No)
		Date	Time	Lat	Long					
1	1	31/05/2023	07:43	39°35'16"	014°19'38"			EU.MLT-043-xxx	Yes	Yes
2	2	03/06/2023	09:04	39°33'	014°05'			EU.MLT-047-xxx	Yes	Yes

* Fishing operation as per Table 1.

** Date and time as recorded by the observer

*** Position as recorded by the observer

Table 5a: Voluntary and/or Control Transfer Activities

Transfer Op #*	Voluntary / Control Transfer Op #	Type (Voluntary or Control)	Start**		Position***		Receiving Vessel Name	Receiving Vessel ICCAT #	Receiving Cage #	Operation monitored by observer (Yes / No)	ITD Signed by Obs. (Yes / No)
			Date	Time	Lat	Long					
N/A											

* Transfer operation as per Table 5.

** Date and time as recorded by the observer

*** Position as recorded by the observer

Table 6: Video records used to estimate the number of fish transferred.

Fishing Op #*	Transfer Op #**	Voluntary or Control Transfer Op #***	Transfer recorded by Video camera (Yes / No)	Video Quality****	Estimate of amount of BFT based on video (Yes / No)	Cage seals placed on door (Yes / No)	Cage seal identification numbers
1	1	0	Yes	3	Yes	No	N/A
2	2	0	Yes	2	Yes	No	N/A

* Fishing operation as per Table 1.

** Transfer operations as per Table 5.

*** Voluntary/Control transfer operation as per table 5a

**** Rated from 1 to 5 (1 = very poor; 2 = poor, 3 = average; 4= good 5 = excellent)

Table 7: Vessel and Observer estimates transferred tuna

Fishing Op #*	Transfer Op #**	Voluntary or Control Transfer Op #***	Vessel Estimate****		Observer Estimate	
			#	kg	#	kg
1	1	0	500	58000	455	
2	2	0	1720	130300	1900	

* Fishing operation as per Table 1.

** Transfer operations as per Table 5.

*** Control/Voluntary transfer operation as per table 5a

**** As recorded in the ITD

The observer was not able to estimate the weight of the transferred tuna.

5. Vessel and Observer Estimate for Total Catch of BFT

Table 8: Total catch records for bluefin tuna

Fishing Op #*	BFT	Vessel Catch Record**		Observer Catch Record		Fishing Logbook reference #	BCD reference #	ITD reference #
		# (n)	Wt (kg)	# (n)	Wt (kg)			
1	Live fish	500	58000	455	N/A	ITA-TRP-ITA17891-00008-00339	IT23900801	ITA-2023/018/ITD
	Dead fish	0	0	0	0	ITA-TRP-ITA17891-00008-00339	IT23900801	ITA-2023/018/ITD
2	Live fish	1720	130300	1900	N/A	ITA-TRP-ITA17891-00008-00339	IT23900980	ITA-2023/031/ITD
	Dead fish	0	0	0	0	ITA-TRP-ITA17891-00008-00339	IT23900980	ITA-2023/031/ITD

* Fishing operation as per Table 1.

** As recorded in the eBCD

Table 9: Records of catches allocated to the vessel by JFO

Date	Fishing Logbook #	Allocated catch*		Catching Vessel Name	Catching Vessel Name ICCAT #
		#	Kg		
29/05/2023	ITA-TRP-ITA17891-00008-00339	396	41210		
29/05/2023	ITA-TRP-ITA17891-00008-00339	479	59425		
30/05/2023	ITA-TRP-ITA17891-00008-00339	29	2899		
30/05/2023	ITA-TRP-ITA17891-00008-00339	145	14494		
31/05/2023	ITA-TRP-ITA17891-00008-00339	73	8407		
31/05/2023	ITA-TRP-ITA17891-00008-00339	165	16862		
03/06/2023	ITA-TRP-ITA17891-00008-00339	249	18886		

* As recorded in the logbook

6. By-catch / Other Species Records

Table 10: Catches of other species.

Fishing Op #*	Species**	Discarded		Recorded in logbook	Retained		Recorded in logbook	Released alive from net	Observed in transfer video
		#	kg		#	kg			
N/A									

* Fishing operation as per Table 1.

** Three letter FAO species Code

7. Checklist of requirements under ICCAT conservation and management measures

Table 11. Summary of potential non-compliances

Potential Non-compliance Event	Operation type and number*
Fishing - The electronic storage device not provided to the observer after the end of the transfer operation	FOP1-TOP1
The transport cage was separated from the purse seine net before the observer completed their tasks	FOP1-TOP1
Fishing - ICCAT Transfer declaration (ITD) not completed correctly	FOP2-TOP2
Fishing - Observer estimate for the transfer more than 10% different than vessel's	FOP2-TOP2

* Fishing operations as per Table 1.
 Release operations as per Table 3.
 Transfer operations as per Table 5.
 Voluntary / control transfer operations as per Table 5a.

8. Summary of sampling performed

Table 12. Summary of sampling performed

Fishing Op #*	Number of fish measured for Length	Number of fish measured for Weight	Number of biological samples collected	Number of tagged BFT
N/A				

* Fishing operation as per Table 1

Table 13. Summary of tag recoveries and samples taken

Fishing op #*	Type of tag	Tag number/s	Length	Length type**	Weight	Weight type***	Biological Sample Collected	Sample type
N/A								

** Fishing operation as per Table 1

** SFL – Straight forked length / CFL – Curved fork length

*** WHO - Whole / GG - Gilled & Gutted / DR - Dressed. Gilled and gutted with head off / FL - Fillet / RD - Round. Fins removed. Otherwise whole / OT - Others

Appendix 1: Potential non-compliant and vessel of interest Vessel sightings

Table 14. Details of vessel sightings

Vessel Name	ICCAT #	Flag	IRCS.	Role*	PNC observed	Notes
N/A						

* Carrier, Catching, Dive, Farm, Inspection, Support, Towing, Other.

ICCAT ROP-BFT 2023



**Observer Deployment Final Report
Deployment on Purse Seine Vessel**

Deployment Request Number: 000EU128	
Vessel Name	
Vessel ICCAT Ref. No.	
Vessel Flag:	EU.Italy
Vessel Operating Company	
JFO number (N/A if not applicable)	2023-015
JFO catch Allocation Key (N/A if not applicable)	2078,52
Observer Name	David GARCIA BAO
Observer ICCAT ID No	504
Signature	

Deployment details

Activity	Date from (dd/mm/yyyy)	Date to (dd/mm/yyyy)	Comment
Briefing	04/05/2023		TORRE DEL GRECO, NAPOLI
Date of departure	23/05/2023		
Arrival in port	22/05/2023		CASTELLAMMARE DI STABIA
Embarkation	22/05/2023		
Request dates	23/05/2023	01/07/2023	
Monitoring dates	23/05/2023	05/06/2023	
Disembarkation	06/06/2023		
Depart port	06/06/2023		CASTELLAMMARE DI STABIA
Return home	09/06/2023		
Debriefing	07/06/2023	08/06/2023	SALERNO

1. Summary of all fishing activities

Table 1: Summary of all Fishing operations

Fishing Op #*	Operation Type**	Date***	Time****		Position*****		Operation monitored by observer (Yes / No)	Fish caught (Alive / Dead / Both / No)	Transfer operation carried out (Yes / No)	N° of transfer operations (excluding voluntary or control)	N° of voluntary and/or control operations	Bycatch landed or observed (Yes / No)	Fish released (Yes / No)*****
			Start	End	Lat	Long							
1	JFO	29/05/2023	15:15	15:42	39,55	14,35	Yes	Both	Yes	1	0	No	No
2	JFO	06/02/2023	10:09	10:35	39,68	13,73	Yes	Alive	No	0	0	No	Yes

* Fishing operation number: Unique identification field linked to the deployment data set

** Standard Operation / JFO

*** Date as recorded by the observer

**** Time as recorded by the observer

***** Position as recorded by the observer

***** Following a release order

2. Summary of Prior-Transfer Notification, Transfer Authorisation and Release Order records

Table 2: Vessel records of Prior-transfer Notification, Transfer Authorisation and Release Orders.

Fishing Op #*	Prior-Transfer Notification			Transfer Authorisation		Release order			
	BFT #	BFT kg	Verification**	Authorisation. Number	Verification**	Ref. Number	BFT #	BFT kg	Verification**
1	500	80000	Hardcopy	ITA-2023-AUT-014	Hardcopy	N/A	N/A	N/A	N/A

* Fishing operation numbers as in Table 1.

** Verification Types: Hardcopy/e-copy control record or verbal confirmation from vessel master

3. Summary of Release Operations

Table 3: Summary of all Release operations

Fishing Op #*	Release Op #	Start		Position		Operation monitored by observer (Yes / No)	Release before or after transfer
		Date	Time	Latitude	Longitude		
N/A							

* Fishing operation as per Table 1.

** Date and time as recorded by the observer

*** Position as recorded by the observer

Table 4: Vessel and Observer estimates for released bluefin tuna

Release Op #*	Vessel estimate**			Release report		
	Estimate of amount released recorded by the vessel (Yes / No)	#	Kg	Release report produced (Yes / No)	Release report document #	Release report validated by observer (Yes / No)
N/A						

* Release operation as per Table 3

** As recorded in the release report

4. Summary of Transfer Activities

Table 5: Transfer Activities

Fishing Op #*	Transfer Op #	Start**		Position***		Towing Vessel Name	Towing Vessel ICCAT #	Towing Cage #	Operation monitored by observer (Yes / No)	ITD Signed by Obs. (Yes / No)
		Date	Time	Lat	Long					
1	1	30/05/2023	11:38	39.6	14.31666667			EU-MLT-038-xxx	Yes	Yes

* Fishing operation as per Table 1.

** Date and time as recorded by the observer

*** Position as recorded by the observer

Table 5a: Voluntary and/or Control Transfer Activities

Transfer Op #*	Voluntary / Control Transfer Op #	Type (Voluntary or Control)	Start**		Position***		Receiving Vessel Name	Receiving Vessel ICCAT #	Receiving Cage #	Operation monitored by observer (Yes / No)	ITD Signed by Obs. (Yes / No)
			Date	Time	Lat	Long					
N/A											

* Transfer operation as per Table 5.

** Date and time as recorded by the observer

*** Position as recorded by the observer

Table 6: Video records used to estimate the number of fish transferred.

Fishing Op #*	Transfer Op #**	Voluntary or Control Transfer Op #***	Transfer recorded by Video camera (Yes / No)	Video Quality****	Estimate of amount of BFT based on video (Yes / No)	Cage seals placed on door (Yes / No)	Cage seal identification numbers
1	1	N/A	Yes	3	Yes	No	N/A

* Fishing operation as per Table 1.

** Transfer operations as per Table 5.

*** Voluntary/Control transfer operation as per table 5a

**** Rated from 1 to 5 (1 = very poor; 2 = poor, 3 = average; 4= good 5 = excellent)

Table 7: Vessel and Observer estimates transferred tuna

Fishing Op #*	Transfer Op #**	Voluntary or Control Transfer Op #***	Vessel Estimate****		Observer Estimate	
			#	kg	#	kg
1	1	N/A	2730	284325	3000	

* Fishing operation as per Table 1.

** Transfer operations as per Table 5.

*** Control/Voluntary transfer operation as per table 5a

**** As recorded in the ITD

The observer was not able to estimate the weight of the transferred tuna.

5. Vessel and Observer Estimate for Total Catch of BFT

Table 8: Total catch records for bluefin tuna

Fishing Op #*	BFT	Vessel Catch Record**		Observer Catch Record		Fishing Logbook reference #	BCD reference #	ITD reference #
		# (n)	Wt (kg)	# (n)	Wt (kg)			
1	Live Fish	2730	284325	3000	N/A	INVIO 391	IT23900735-LT01	ITA-2023-014-ITD
	Dead Fish	2	488	2	488	INVIO 391	IT23900735-LT01*	ITA-2023-014-ITD

* Fishing operation as per Table 1.

** As recorded in the eBCD

Table 9: Records of catches allocated to the vessel by JFO

Date	Fishing Logbook #	Allocated catch*		Catching Vessel Name	Catching Vessel Name ICCAT #
		#	Kg		
29/05/2023	390	686	85219		
29/05/2023	391	567	59098		
30/05/2023	397	104	12055		
30/05/2023	400	58	6235		
30/05/2023	403	295	39492		
31/05/2023	404	224	22864		
06/03/2023	407	338	27083		

* As recorded in the logbook

6. By-catch / Other Species Records

Table 10: Catches of other species.

Fishing Op #*	Species**	Discarded		Recorded in logbook	Retained		Recorded in logbook	Released alive from net	Observed in transfer video
		#	kg		#	kg			
N/A									

* Fishing operation as per Table 1.

** Three letter FAO species Code

7. Checklist of requirements under ICCAT conservation and management measures

Table 11. Summary of potential non-compliances

Potential Non-compliance Event	Operation type and number*
Official Documentation - Dead tuna incorrectly recorded in the vessel logbook and/or eBCD	FOP1/TOP1

* Fishing operations as per Table 1.
 Release operations as per Table 3.
 Transfer operations as per Table 5.
 Voluntary / control transfer operations as per Table 5a.

8. Summary of sampling performed

Table 12. Summary of sampling performed

Fishing Op #*	Number of fish measured for Length	Number of fish measured for Weight	Number of biological samples collected	Number of tagged BFT
1	2	2	0	0

* Fishing operation as per Table 1

Table 13. Summary of tag recoveries and samples taken

Fishing op #*	Type of tag	Tag number/s	Length	Length type**	Weight	Weight type***	Biological Sample Collected	Sample type
N/A								

** Fishing operation as per Table 1

** SFL – Straight forked length / CFL – Curved fork length

*** WHO - Whole / GG - Gilled & Gutted / DR - Dressed. Gilled and gutted with head off / FL - Fillet / RD - Round. Fins removed. Otherwise whole / OT - Others

Appendix 1: Potential non-compliant and vessel of interest Vessel sightings

Table 14. Details of vessel sightings

Vessel Name	ICCAT #	Flag	IRCS.	Role*	PNC observed	Notes
N/A						

* Carrier, Catching, Dive, Farm, Inspection, Support, Towing, Other.

ICCAT ROP-BFT 2023



**Observer Deployment Final Report
Deployment on Purse Seine Vessel**

Deployment Request Number: 000EU129	
Vessel Name	
Vessel ICCAT Ref. No.	
Vessel Flag:	EU.Italy
Vessel Operating Company	
JFO number (N/A if not applicable)	2023-15
JFO catch Allocation Key (N/A if not applicable)	15,3284
Observer Name	Selim Baccar
Observer ICCAT ID No	914
Signature	

Deployment details

Activity	Date from (dd/mm/yyyy)	Date to (dd/mm/yyyy)	Comment
Briefing	13/05/2023		ALGER
Date of departure	22/05/2023		
Arrival in port	23/05/2023		SALERNO
Embarkation	23/05/2023		
Request dates	23/06/2023	01/07/2023	
Monitoring dates	23/05/2023	05/06/2023	
Disembarkation	05/05/2023		
Depart port	05/05/2023		SALERNO
Return home	07/06/2023		
Debriefing	05/06/2023	06/06/2023	SALERNO

1. Summary of all fishing activities

Table 1: Summary of all Fishing operations

Fishing Op #*	Operation Type**	Date***	Time****		Position*****		Operation monitored by observer (Yes / No)	Fish caught (Alive / Dead / Both / No)	Transfer operation carried out (Yes / No)	N° of transfer operations (excluding voluntary or control)	N° of voluntary and/or control operations	Bycatch landed or observed (Yes / No)	Fish released (Yes / No)*****
			Start	End	Lat	Long							
1	JFO	29/05/2023	10:49	11:17	39,55	14,38	Yes	Both	Yes	1	0	No	No
2	JFO	31/05/2023	12:56	13:22	39,47	14,13	Yes	Both	Yes	1	0	No	No

* Fishing operation number: Unique identification field linked to the deployment data set

** Standard Operation / JFO

*** Date as recorded by the observer

**** Time as recorded by the observer

***** Position as recorded by the observer

***** Following a release order

2. Summary of Prior-Transfer Notification, Transfer Authorisation and Release Order records

Table 2: Vessel records of Prior-transfer Notification, Transfer Authorisation and Release Orders.

Fishing Op #*	Prior-Transfer Notification			Transfer Authorisation		Release order			
	BFT #	BFT kg	Verification**	Authorisation. Number	Verification**	Ref. Number	BFT #	BFT kg	Verification**
1	700	100000	Hardcopy	ITA-2023-AUT-013	Hardcopy	N/A	N/A	N/A	N/A
2	500	50000	Hardcopy	ITA-2023-AUT-027	Hardcopy	N/A	N/A	N/A	N/A

* Fishing operation numbers as in Table 1.

** Verification Types: Hardcopy/e-copy control record or verbal confirmation from vessel master

3. Summary of Release Operations

Table 3: Summary of all Release operations

Fishing Op #*	Release Op #	Start		Position		Operation monitored by observer (Yes / No)	Release before or after transfer
		Date	Time	Latitude	Longitude		
N/A							

* Fishing operation as per Table 1.

** Date and time as recorded by the observer

*** Position as recorded by the observer

Table 4: Vessel and Observer estimates for released bluefin tuna

Release Op #*	Vessel estimate**			Release report		
	Estimate of amount released recorded by the vessel (Yes / No)	#	Kg	Release report produced (Yes / No)	Release report document #	Release report validated by observer (Yes / No)
N/A						

* Release operation as per Table 3

** As recorded in the release report

4. Summary of Transfer Activities

Table 5: Transfer Activities

Fishing Op #*	Transfer Op #	Start**		Position***		Towing Vessel Name	Towing Vessel ICCAT #	Towing Cage #	Operation monitored by observer (Yes / No)	ITD Signed by Obs. (Yes / No)
		Date	Time	Lat	Long					
1	1	30/05/2023	09:04	39,6	14,38333333			EU.MLT-041-xxx	Yes	Yes
2	2	01/06/2023	17:41	39,43333333	14,2			EU.MLT-042-xxx	Yes	Yes

* Fishing operation as per Table 1.

** Date and time as recorded by the observer

*** Position as recorded by the observer

Table 5a: Voluntary and/or Control Transfer Activities

Transfer Op #*	Voluntary / Control Transfer Op #	Type (Voluntary or Control)	Start**		Position***		Receiving Vessel Name	Receiving Vessel ICCAT #	Receiving Cage #	Operation monitored by observer (Yes / No)	ITD Signed by Obs. (Yes / No)
			Date	Time	Lat	Long					
N/A											

* Transfer operation as per Table 5.

** Date and time as recorded by the observer

*** Position as recorded by the observer

Table 6: Video records used to estimate the number of fish transferred.

Fishing Op #*	Transfer Op #**	Voluntary or Control Transfer Op #***	Transfer recorded by Video camera (Yes / No)	Video Quality****	Estimate of amount of BFT based on video (Yes / No)	Cage seals placed on door (Yes / No)	Cage seal identification numbers
1	1	0	Yes	3	Yes	No	N/A
2	2	0	Yes	3	Yes	No	N/A

* Fishing operation as per Table 1.

** Transfer operations as per Table 5.

*** Voluntary/Control transfer operation as per table 5a

**** Rated from 1 to 5 (1 = very poor; 2 = poor, 3 = average; 4= good 5 = excellent)

Table 7: Vessel and Observer estimates transferred tuna

Fishing Op #*	Transfer Op #**	Voluntary or Control Transfer Op #***	Vessel Estimate****		Observer Estimate	
			#	kg	#	kg
1	1	0	3300	410000	3027	N/A
2	2	0	1080	110000	1140	N/A

* Fishing operation as per Table 1.

** Transfer operations as per Table 5.

*** Control/Voluntary transfer operation as per table 5a

**** As recorded in the ITD

The observer was not able to estimate the weight of the transferred tuna.

5. Vessel and Observer Estimate for Total Catch of BFT

Table 8: Total catch records for bluefin tuna

Fishing Op #*	BFT	Vessel Catch Record**		Observer Catch Record		Fishing Logbook reference #	BCD reference #	ITD reference #
		# (n)	Wt (kg)	# (n)	Wt (kg)			
1	Live fish	3304	410780	3027	N/A	00288	IT2900734-LT01	ITA-2023-013-ITD
	Dead fish	4	780	4	780	00288	IT2900734-LT01*	ITA-2023-013-ITD
2	Live fish	1097	113853	1140	N/A	00300	IT23900929-LT01	ITA-2023-027-ITD
	Dead fish	17	3853	17	3853	00300	IT23900929-LT01*	ITA-2023-027-ITD

* Fishing operation as per Table 1.

** As recorded in the eBCD

Table 9: Records of catches allocated to the vessel by JFO

Date	Fishing Logbook #	Allocated catch*		Catching Vessel Name	Catching Vessel Name ICCAT #
		#	Kg		
29/05/2023	288	506	62966		
29/05/2023	293	419	43582		
30/05/2023	297	42	4599		
30/05/2023	297	77	8890		
30/05/2023	297	218	29124		
31/05/2023	300	166	16861		
02/06/2023	309	264	19973		

* As recorded in the logbook

6. By-catch / Other Species Records

Table 10: Catches of other species.

Fishing Op #*	Species**	Discarded		Recorded in logbook	Retained		Recorded in logbook	Released alive from net	Observed in transfer video
		#	kg		#	kg			
N/A									

* Fishing operation as per Table 1.

** Three letter FAO species Code

7. Checklist of requirements under ICCAT conservation and management measures

Table 11. Summary of potential non-compliances

Potential Non-compliance Event	Operation type and number*
Official Documentation - Dead tuna incorrectly recorded in the vessel logbook and/or eBCD	FOP1/FOP2

* Fishing operations as per Table 1.
Release operations as per Table 3.
Transfer operations as per Table 5.
Voluntary / control transfer operations as per Table 5a.

8. Summary of sampling performed

Table 12. Summary of sampling performed

Fishing Op #*	Number of fish measured for Length	Number of fish measured for Weight	Number of biological samples collected	Number of tagged BFT
1	4	4	0	0
2	17	17	0	0

* Fishing operation as per Table 1

Table 13. Summary of tag recoveries and samples taken

Fishing op #*	Type of tag	Tag number/s	Length	Length type**	Weight	Weight type***	Biological Sample Collected	Sample type
N/A								

** Fishing operation as per Table 1

** SFL – Straight forked length / CFL – Curved fork length

*** WHO - Whole / GG - Gilled & Gutted / DR - Dressed. Gilled and gutted with head off / FL - Fillet / RD - Round. Fins removed. Otherwise whole / OT - Others

Appendix 1: Potential non-compliant and vessel of interest Vessel sightings

Table 14. Details of vessel sightings

Vessel Name	ICCAT #	Flag	IRCS.	Role*	PNC observed	Notes
		EU.Italy		Towing	No	N/A
		EU.Italy		Towing	No	N/A
		EU.Italy		Other	No	N/A
		EU.Italy		Towing	No	N/A
		EU.Italy		Towing	No	N/A
		EU.Malta		Towing	No	N/A
		EU.Malta		Towing	No	N/A
		EU.Malta		Towing	No	N/A
		EU.Malta		Support	No	N/A
		EU.Italy		Towing	No	N/A
		EU.Italy		Towing	No	N/A

* Carrier, Catching, Dive, Farm, Inspection, Support, Towing, Other.

ICCAT ROP-BFT 2023



**Observer Deployment Final Report
Deployment on Purse Seine Vessel**

Deployment Request Number: 000EU130	
Vessel Name	
Vessel ICCAT Ref. No.	
Vessel Flag:	EU.Italy
Vessel Operating Company	
JFO number (N/A if not applicable)	2023-014
JFO catch Allocation Key (N/A if not applicable)	24,1146
Observer Name	Rachid Arab
Observer ICCAT ID No	987
Signature	

Deployment details

Activity	Date from (dd/mm/yyyy)	Date to (dd/mm/yyyy)	Comment
Briefing	13/05/2023		Tizi Ouzou, Algeria
Date of departure	22/05/2023		
Arrival in port	22/05/2023		SALERNO
Embarkation	23/05/2023		
Request dates	23/05/2023	01/07/2023	
Monitoring dates	24/05/2023	09/06/2023	
Disembarkation	10/06/2023		
Depart port	10/06/2023		SALERNO
Return home	13/06/2023		
Debriefing	11/06/2023	12/06/2023	ERCOLANO, NA

1. Summary of all fishing activities

Table 1: Summary of all Fishing operations

Fishing Op #*	Operation Type**	Date***	Time****		Position*****		Operation monitored by observer (Yes / No)	Fish caught (Alive / Dead / Both / No)	Transfer operation carried out (Yes / No)	N° of transfer operations (excluding voluntary or control)	N° of voluntary and/or control operations	Bycatch landed or observed (Yes / No)	Fish released (Yes / No)*****
			Start	End	Lat	Long							
1	JFO	29/05/2023	11:08	14:59	77,8	111,8	Yes	Both	Yes	1	1	No	No
2	JFO	02/06/2023	13:30	15:02	100,6	22,57	Yes	No	No	0	0	No	Yes
3	JFO	04/06/2023	08:53	11:26	110	70,7	Yes	Both	Yes	1	0	No	No

* Fishing operation number: Unique identification field linked to the deployment data set

** Standard Operation / JFO

*** Date as recorded by the observer

**** Time as recorded by the observer

***** Position as recorded by the observer

***** Following a release order

2. Summary of Prior-Transfer Notification, Transfer Authorisation and Release Order records

Table 2: Vessel records of Prior-transfer Notification, Transfer Authorisation and Release Orders.

Fishing Op #*	Prior-Transfer Notification			Transfer Authorisation		Release order			
	BFT #	BFT kg	Verification**	Authorisation. Number	Verification**	Ref. Number	BFT #	BFT kg	Verification**
1	1800	1600	Consultation With Vessel Master	ITA-2023/AUT/012-A	Consultation With Vessel Master	N/A	N/A	N/A	N/A
3	1400	100	Hardcopy	ITA-2023/AUT/038	Hardcopy	N/A	N/A	N/A	N/A

* Fishing operation numbers as in Table 1.

** Verification Types: Hardcopy/e-copy control record or verbal confirmation from vessel master

3. Summary of Release Operations

Table 3: Summary of all Release operations

Fishing Op #*	Release Op #	Start		Position		Operation monitored by observer (Yes / No)	Release before or after transfer
		Date	Time	Latitude	Longitude		
N/A							

* Fishing operation as per Table 1.

** Date and time as recorded by the observer

*** Position as recorded by the observer

Table 4: Vessel and Observer estimates for released bluefin tuna

Release Op #*	Vessel estimate**			Release report		
	Estimate of amount released recorded by the vessel (Yes / No)	#	Kg	Release report produced (Yes / No)	Release report document #	Release report validated by observer (Yes / No)
N/A						

* Release operation as per Table 3

** As recorded in the release report

4. Summary of Transfer Activities

Table 5: Transfer Activities

Fishing Op #*	Transfer Op #	Start**		Position***		Towing Vessel Name	Towing Vessel ICCAT #	Towing Cage #	Operation monitored by observer (Yes / No)	ITD Signed by Obs. (Yes / No)
		Date	Time	Lat	Long					
1	1	30/05/2023	07:19	90,88333333	39			EU.MLT-032-xx	Yes	Yes
3	2	05/06/2023	09:46	114,9	60,63333333			EU.MLT-047-xx	Yes	Yes

* Fishing operation as per Table 1.

** Date and time as recorded by the observer

*** Position as recorded by the observer

Table 5a: Voluntary and/or Control Transfer Activities

Transfer Op #*	Voluntary / Control Transfer Op #	Type (Voluntary or Control)	Start**		Position***		Receiving Vessel Name	Receiving Vessel ICCAT #	Receiving Cage #	Operation monitored by observer (Yes / No)	ITD Signed by Obs. (Yes / No)
			Date	Time	Lat	Long					
1	1	Voluntary	01/06/2023	14:11	39°29'13"	015°02'03"			EU.MLT-026-xx	Yes	Yes

* Transfer operation as per Table 5.

** Date and time as recorded by the observer

*** Position as recorded by the observer

Table 6: Video records used to estimate the number of fish transferred.

Fishing Op #*	Transfer Op #**	Voluntary or Control Transfer Op #***	Transfer recorded by Video camera (Yes / No)	Video Quality****	Estimate of amount of BFT based on video (Yes / No)	Cage seals placed on door (Yes / No)	Cage seal identification numbers
1	1	1	Yes	4	Yes	No	N/A
3	2	0	Yes	4	Yes	No	N/A

* Fishing operation as per Table 1.

** Transfer operations as per Table 5.

*** Voluntary/Control transfer operation as per table 5a

**** Rated from 1 to 5 (1 = very poor; 2 = poor, 3 = average; 4= good 5 = excellent)

Table 7: Vessel and Observer estimates transferred tuna

Fishing Op #*	Transfer Op #**	Voluntary or Control Transfer Op #***	Vessel Estimate****		Observer Estimate	
			#	kg	#	kg
1	1	1	3580	350840	3862	
3	2	0	1250	127500	1192	

* Fishing operation as per Table 1.

** Transfer operations as per Table 5.

*** Control/Voluntary transfer operation as per table 5a

**** As recorded in the ITD

The observer was not able to estimate the weight of the transferred tuna.

5. Vessel and Observer Estimate for Total Catch of BFT

Table 8: Total catch records for bluefin tuna

Fishing Op #*	BFT	Vessel Catch Record**		Observer Catch Record		Fishing Logbook reference #	BCD reference #	ITD reference #
		# (n)	Wt (kg)	# (n)	Wt (kg)			
1	Live fish	3361	329382,522	3862	N/A	ITA-TRP-ITA08914-00001-00348	IT23900956	ITA-2023/012/ITD
	Dead fish	0	0	7	1120	ITA-TRP-ITA08914-00001-00348	IT23900956	ITA-2023/012/ITD
3	Live fish	1173	119659,87	1192	N/A	ITA-TRP-ITA08914-00001-00348	IT23901048-MT23900254	ITA-2023/038/ITD
	Dead fish	0	0	2	100	ITA-TRP-ITA08914-00001-00348	IT23901048-MT23900254	ITA-2023/038/ITD

* Fishing operation as per Table 1.

** As recorded in the eBCD

Table 9: Records of catches allocated to the vessel by JFO

Date	Fishing Logbook #	Allocated catch*		Catching Vessel Name	Catching Vessel Name ICCAT #
		#	Kg		
31/05/2023	267	227	24165		
01/06/2023	269	864	84704		
02/06/2023	274	390	38583		
05/06/2023	279	301	30720		
06/06/2023	280	316	32562		
06/06/2023	280	494	44491		
09/06/2023	287	326	17445		

* As recorded in the logbook

6. By-catch / Other Species Records

Table 10: Catches of other species.

Fishing Op #*	Species**	Discarded		Recorded in logbook	Retained		Recorded in logbook	Released alive from net	Observed in transfer video
		#	kg		#	kg			
N/A									

* Fishing operation as per Table 1.

** Three letter FAO species Code

7. Checklist of requirements under ICCAT conservation and management measures

Table 11. Summary of potential non-compliances

Potential Non-compliance Event	Operation type and number*
Official Documentation - Dead tuna incorrectly recorded in the vessel logbook and/or eBCD	FOP1-TOP1-VOP1
Official Documentation - Dead tuna incorrectly recorded in the vessel logbook and/or eBCD	FOP3-TOP2

* Fishing operations as per Table 1.
 Release operations as per Table 3.
 Transfer operations as per Table 5.
 Voluntary / control transfer operations as per Table 5a.

8. Summary of sampling performed

Table 12. Summary of sampling performed

Fishing Op #*	Number of fish measured for Length	Number of fish measured for Weight	Number of biological samples collected	Number of tagged BFT
1	5	5	0	0

* Fishing operation as per Table 1

Table 13. Summary of tag recoveries and samples taken

Fishing op #*	Type of tag	Tag number/s	Length	Length type**	Weight	Weight type***	Biological Sample Collected	Sample type
N/A								

** Fishing operation as per Table 1

** SFL – Straight forked length / CFL – Curved fork length

*** WHO - Whole / GG - Gilled & Gutted / DR - Dressed. Gilled and gutted with head off / FL - Fillet / RD - Round. Fins removed. Otherwise whole / OT - Others

Appendix 1: Potential non-compliant and vessel of interest Vessel sightings

Table 14. Details of vessel sightings

Vessel Name	ICCAT #	Flag	IRCS.	Role*	PNC observed	Notes
N/A						

* Carrier, Catching, Dive, Farm, Inspection, Support, Towing, Other.

ICCAT ROP-BFT 2023



Observer Deployment Final Report
Deployment on Purse Seine Vessel

Deployment Request Number: 000EU131	
Vessel Name	
Vessel ICCAT Ref. No.	
Vessel Flag:	EU.Italy
Vessel Operating Company	
JFO number (N/A if not applicable)	2023-016
JFO catch Allocation Key (N/A if not applicable)	10.6933
Observer Name	Daniel Miret
Observer ICCAT ID No	132
Signature	

Deployment details

Activity	Date from (dd/mm/yyyy)	Date to (dd/mm/yyyy)	Comment
Briefing	04/05/2023		TORRE DEL GRECO, Italy
Date of departure	15/05/2023		
Arrival in port	15/05/2023		SALERNO
Embarkation	19/05/2023		Spent the first 4 days in stand-by in hotel
Request dates	15/05/2023	01/07/2023	
Monitoring dates	15/05/2023	06/06/2023	
Disembarkation	06/06/2023		
Depart port	06/06/2023		SALERNO
Return home	08/06/2023		Travelling to the next deployment site
Debriefing	07/06/2023	07/06/2023	SALERNO

1. Summary of all fishing activities

Table 1: Summary of all Fishing operations

Fishing Op #*	Operation Type**	Date***	Time****		Position*****		Operation monitored by observer (Yes / No)	Fish caught (Alive / Dead / Both / No)	Transfer operation carried out (Yes / No)	N° of transfer operations (excluding voluntary or control)	N° of voluntary and/or control operations	Bycatch landed or observed (Yes / No)	Fish released (Yes / No)*****
			Start	End	Lat	Long							
N/A													

* Fishing operation number: Unique identification field linked to the deployment data set

** Standard Operation / JFO

*** Date as recorded by the observer

**** Time as recorded by the observer

***** Position as recorded by the observer

***** Following a release order

2. Summary of Prior-Transfer Notification, Transfer Authorisation and Release Order records

Table 2: Vessel records of Prior-transfer Notification, Transfer Authorisation and Release Orders.

Fishing Op #*	Prior-Transfer Notification			Transfer Authorisation		Release order			
	BFT #	BFT kg	Verification**	Authorisation. Number	Verification**	Ref. Number	BFT #	BFT kg	Verification**
N/A									

* Fishing operation numbers as in Table 1.

** Verification Types: Hardcopy/e-copy control record or verbal confirmation from vessel master

3. Summary of Release Operations

Table 3: Summary of all Release operations

Fishing Op #*	Release Op #	Start		Position		Operation monitored by observer (Yes / No)	Release before or after transfer
		Date	Time	Latitude	Longitude		
N/A							

* Fishing operation as per Table 1.

** Date and time as recorded by the observer

*** Position as recorded by the observer

Table 4: Vessel and Observer estimates for released bluefin tuna

Release Op #*	Vessel estimate**			Release report		
	Estimate of amount released recorded by the vessel (Yes / No)	#	Kg	Release report produced (Yes / No)	Release report document #	Release report validated by observer (Yes / No)
N/A						

* Release operation as per Table 3

** As recorded in the release report

4. Summary of Transfer Activities

Table 5: Transfer Activities

Fishing Op #*	Transfer Op #	Start**		Position***		Towing Vessel Name	Towing Vessel ICCAT #	Towing Cage #	Operation monitored by observer (Yes / No)	ITD Signed by Obs. (Yes / No)
		Date	Time	Lat	Long					
N/A										

* Fishing operation as per Table 1.

** Date and time as recorded by the observer

*** Position as recorded by the observer

Table 5a: Voluntary and/or Control Transfer Activities

Transfer Op #*	Voluntary / Control Transfer Op #	Type (Voluntary or Control)	Start**		Position***		Receiving Vessel Name	Receiving Vessel ICCAT #	Receiving Cage #	Operation monitored by observer (Yes / No)	ITD Signed by Obs. (Yes / No)
			Date	Time	Lat	Long					
N/A											

* Transfer operation as per Table 5.

** Date and time as recorded by the observer

*** Position as recorded by the observer

Table 6: Video records used to estimate the number of fish transferred.

Fishing Op #*	Transfer Op #**	Voluntary or Control Transfer Op #***	Transfer recorded by Video camera (Yes / No)	Video Quality****	Estimate of amount of BFT based on video (Yes / No)	Cage seals placed on door (Yes / No)	Cage seal identification numbers
N/A							

* Fishing operation as per Table 1.

** Transfer operations as per Table 5.

*** Voluntary/Control transfer operation as per table 5a

**** Rated from 1 to 5 (1 = very poor; 2 = poor, 3 = average; 4= good 5 = excellent)

Table 7: Vessel and Observer estimates transferred tuna

Fishing Op #*	Transfer Op #**	Voluntary or Control Transfer Op #***	Vessel Estimate****		Observer Estimate	
			#	kg	#	kg
N/A						

* Fishing operation as per Table 1.

** Transfer operations as per Table 5.

*** Control/Voluntary transfer operation as per table 5a

**** As recorded in the ITD

The observer was not able to estimate the weight of the transferred tuna.

5. Vessel and Observer Estimate for Total Catch of BFT

Table 8: Total catch records for bluefin tuna

Fishing Op #*	BFT	Vessel Catch Record**		Observer Catch Record		Fishing Logbook reference #	BCD reference #	ITD reference #
		# (n)	Wt (kg)	# (n)	Wt (kg)			
N/A	Live fish							
	Dead fish							

* Fishing operation as per Table 1.

** As recorded in the eBCD

Table 9: Records of catches allocated to the vessel by JFO

Date	Fishing Logbook #	Allocated catch*		Catching Vessel Name	Catching Vessel Name ICCAT #
		#	Kg		
29/05/2023	209	106	16040		
30/05/2023	212	176	26493		
31/05/2023	222	438	61432		
31/05/2023	223	72	9288		
03/06/2023	228	164	21408		
04/06/2023	233	115	10672		

* As recorded in the logbook

6. By-catch / Other Species Records

Table 10: Catches of other species.

Fishing Op #*	Species**	Discarded		Recorded in logbook	Retained		Recorded in logbook	Released alive from net	Observed in transfer video
		#	kg		#	kg			
N/A									

* Fishing operation as per Table 1.

** Three letter FAO species Code

7. Checklist of requirements under ICCAT conservation and management measures

Table 11. Summary of potential non-compliances

Potential Non-compliance Event	Operation type and number*
N/A	

* Fishing operations as per Table 1.
Release operations as per Table 3.
Transfer operations as per Table 5.
Voluntary / control transfer operations as per Table 5a.

8. Summary of sampling performed

Table 12. Summary of sampling performed

Fishing Op #*	Number of fish measured for Length	Number of fish measured for Weight	Number of biological samples collected	Number of tagged BFT
N/A				

* Fishing operation as per Table 1

Table 13. Summary of tag recoveries and samples taken

Fishing op #*	Type of tag	Tag number/s	Length	Length type**	Weight	Weight type***	Biological Sample Collected	Sample type
N/A								

** Fishing operation as per Table 1

** SFL – Straight forked length / CFL – Curved fork length

*** WHO - Whole / GG - Gilled & Gutted / DR - Dressed. Gilled and gutted with head off / FL - Fillet / RD - Round. Fins removed. Otherwise whole / OT - Others

Appendix 1: Potential non-compliant and vessel of interest Vessel sightings

Table 14. Details of vessel sightings

Vessel Name	ICCAT #	Flag	IRCS.	Role*	PNC observed	Notes
N/A						

* Carrier, Catching, Dive, Farm, Inspection, Support, Towing, Other.

ICCAT ROP-BFT 2023



**Observer Deployment Final Report
Deployment on Purse Seine Vessel**

Deployment Request Number: 000EU132	
Vessel Name	
Vessel ICCAT Ref. No.	
Vessel Flag:	EU.Italy
Vessel Operating Company	
JFO number (N/A if not applicable)	2023-010
JFO catch Allocation Key (N/A if not applicable)	5.91
Observer Name	MATEJA BARANOVIC
Observer ICCAT ID No	506
Signature	

Deployment details

Activity	Date from (dd/mm/yyyy)	Date to (dd/mm/yyyy)	Comment
Briefing	5/4/2023		Torre del Greco
Date of departure	18/05/2023		
Arrival in port	18/05/2023		SALERNO
Embarkation	18/05/2023		
Request dates	18/05/2023	01/07/2023	
Monitoring dates	18/05/2023	03/06/2023	
Disembarkation	03/06/2023		
Depart port	03/06/2023		SALERNO
Return home	05/06/2023		
Debriefing	03/06/2023	04/06/2023	SALERNO

1. Summary of all fishing activities

Table 1: Summary of all Fishing operations

Fishing Op #*	Operation Type**	Date***	Time****		Position*****		Operation monitored by observer (Yes / No)	Fish caught (Alive / Dead / Both / No)	Transfer operation carried out (Yes / No)	N° of transfer operations (excluding voluntary or control)	N° of voluntary and/or control operations	Bycatch landed or observed (Yes / No)	Fish released (Yes / No)*****
			Start	End	Lat	Long							
1	JFO	27/05/2023	09:04	09:42	39°06.822'	0°50.557'	Yes	Alive	Yes	1	0	No	No
2	JFO	28/05/2023	13:54	14:29	39°00.727'	0°29.899'	Yes	Alive	Yes	1	0	No	No
3	JFO	29/05/2023	06:59	07:36	38°54.555'	0°34.789'	Yes	No	No	0	0	No	No
4	JFO	30/05/2023	07:21	08:01	39°09.384'	0°37.080'	Yes	Alive	Yes	1	0	No	No

* Fishing operation number: Unique identification field linked to the deployment data set

** Standard Operation / JFO

*** Date as recorded by the observer

**** Time as recorded by the observer

***** Position as recorded by the observer

***** Following a release order

2. Summary of Prior-Transfer Notification, Transfer Authorisation and Release Order records

Table 2: Vessel records of Prior-transfer Notification, Transfer Authorisation and Release Orders.

Fishing Op #*	Prior-Transfer Notification			Transfer Authorisation		Release order			
	BFT #	BFT kg	Verification**	Authorisation. Number	Verification**	Ref. Number	BFT #	BFT kg	Verification**
1	800	80000	Hardcopy	ITA-2023-AUT-006	Consultation With Vessel Master	N/A	N/A	N/A	N/A
2	800	80000	Hardcopy	ITA-2023-AUT-009	Consultation With Vessel Master	N/A	N/A	N/A	N/A
4	800	80000	Hardcopy	ITA-2023-AUT-015	Consultation With Vessel Master	N/A	N/A	N/A	N/A

* Fishing operation numbers as in Table 1.

** Verification Types: Hardcopy/e-copy control record or verbal confirmation from vessel master

3. Summary of Release Operations

Table 3: Summary of all Release operations

Fishing Op #*	Release Op #	Start		Position		Operation monitored by observer (Yes / No)	Release before or after transfer
		Date	Time	Latitude	Longitude		
N/A							

* Fishing operation as per Table 1.

** Date and time as recorded by the observer

*** Position as recorded by the observer

Table 4: Vessel and Observer estimates for released bluefin tuna

Release Op #*	Vessel estimate**			Release report		
	Estimate of amount released recorded by the vessel (Yes / No)	#	Kg	Release report produced (Yes / No)	Release report document #	Release report validated by observer (Yes / No)
N/A						

* Release operation as per Table 3

** As recorded in the release report

4. Summary of Transfer Activities

Table 5: Transfer Activities

Fishing Op #*	Transfer Op #	Start**		Position***		Towing Vessel Name	Towing Vessel ICCAT #	Towing Cage #	Operation monitored by observer (Yes / No)	ITD Signed by Obs. (Yes / No)
		Date	Time	Lat	Long					
1	1	27/05/2023	18:49	39°10.957'	0°44.245'			015R	Yes	Yes
2	2	28/05/2023	18:38	39°00.059'	0°31.378'			004R	Yes	Yes
4	3	30/05/2023	14:02	39°09.684'	0°35.389'			006R	Yes	Yes

* Fishing operation as per Table 1.

** Date and time as recorded by the observer

*** Position as recorded by the observer

Table 5a: Voluntary and/or Control Transfer Activities

Transfer Op #*	Voluntary / Control Transfer Op #	Type (Voluntary or Control)	Start**		Position***		Receiving Vessel Name	Receiving Vessel ICCAT #	Receiving Cage #	Operation monitored by observer (Yes / No)	ITD Signed by Obs. (Yes / No)
			Date	Time	Lat	Long					
N/A											

* Transfer operation as per Table 5.

** Date and time as recorded by the observer

*** Position as recorded by the observer

Table 6: Video records used to estimate the number of fish transferred.

Fishing Op #*	Transfer Op #**	Voluntary or Control Transfer Op #***	Transfer recorded by Video camera (Yes / No)	Video Quality****	Estimate of amount of BFT based on video (Yes / No)	Cage seals placed on door (Yes / No)	Cage seal identification numbers
1	1	0	Yes	3	Yes	No	N/A
2	2	0	Yes	4	Yes	No	N/A
4	3	0	Yes	3	Yes	No	N/A

* Fishing operation as per Table 1.

** Transfer operations as per Table 5.

*** Voluntary/Control transfer operation as per table 5a

**** Rated from 1 to 5 (1 = very poor; 2 = poor, 3 = average; 4= good 5 = excellent)

Table 7: Vessel and Observer estimates transferred tuna

Fishing Op #*	Transfer Op #**	Voluntary or Control Transfer Op #***	Vessel Estimate****		Observer Estimate	
			#	kg	#	kg
1	1	0	1599	263.835	1468	
2	2	0	1443	232.323	1389	
4	3	0	699	66.405	699	

* Fishing operation as per Table 1.

** Transfer operations as per Table 5.

*** Control/Voluntary transfer operation as per table 5a

**** As recorded in the ITD

The observer was not able to estimate the weight of the transferred tuna.

5. Vessel and Observer Estimate for Total Catch of BFT

Table 8: Total catch records for bluefin tuna

Fishing Op #*	BFT	Vessel Catch Record**		Observer Catch Record		Fishing Logbook reference #	BCD reference #	ITD reference #
		# (n)	Wt (kg)	# (n)	Wt (kg)			
1	Live fish	1599	263.835	1468	N/A	00338	ITA23900715	ITA-2023-006-ITD
	Dead fish	0	0	0	0	00338	ITA23900715	ITA-2023-006-ITD
2	Live fish	1443	232.323	1389	N/A	00338	ITA23900721	ITA-2023-009-ITD
	Dead fish	0	0	0	0	00338	ITA23900721	ITA-2023-009-ITD
4	Live fish	699	66.405	699	N/A	00338	IT23900792	ITA-2023-015-ITD
	Dead fish	0	0	0	0	00338	IT23900792	ITA-2023-015-ITD

* Fishing operation as per Table 1.

** As recorded in the eBCD

Table 9: Records of catches allocated to the vessel by JFO

Date	Fishing Logbook #	Allocated catch*		Catching Vessel Name	Catching Vessel Name ICCAT #
		#	Kg		
5/26/2023	INVIO N.196	93	13819		
5/27/2023	INVIO N. 197	95	15597		
5/27/2023	INVIO N. 197	160	24761		
5/27/2023	INVIO N.197	135	18000		
5/28/2023	INVIO N. 198	85	13734		
5/28/2023	INVIO N. 198	104	16161		
5/29/2023	INVIO N. 204	48	7619		
5/29/2023	INVIO N. 204	148	16472		
5/29/2023	INVIO N. 204	151	16366		
5/30/2023	INVIO N. 205	9	1418		
5/30/2023	INVIO N. 205	41	3928		
5/30/2023	INVIO N.205	92	11417		
5/31/2023	INVIO N. 207	80	8475		

* As recorded in the logbook

6. By-catch / Other Species Records

Table 10: Catches of other species.

Fishing Op #*	Species**	Discarded		Recorded in logbook	Retained		Recorded in logbook	Released alive from net	Observed in transfer video
		#	kg		#	kg			
N/A									

* Fishing operation as per Table 1.

** Three letter FAO species Code

7. Checklist of requirements under ICCAT conservation and management measures

Table 11. Summary of potential non-compliances

Potential Non-compliance Event	Operation type and number*
N/A	

* Fishing operations as per Table 1.
Release operations as per Table 3.
Transfer operations as per Table 5.
Voluntary / control transfer operations as per Table 5a.

8. Summary of sampling performed

Table 12. Summary of sampling performed

Fishing Op #*	Number of fish measured for Length	Number of fish measured for Weight	Number of biological samples collected	Number of tagged BFT
N/A				

* Fishing operation as per Table 1

Table 13. Summary of tag recoveries and samples taken

Fishing op #*	Type of tag	Tag number/s	Length	Length type**	Weight	Weight type***	Biological Sample Collected	Sample type
N/A								

** Fishing operation as per Table 1

** SFL – Straight forked length / CFL – Curved fork length

*** WHO - Whole / GG - Gilled & Gutted / DR - Dressed. Gilled and gutted with head off / FL - Fillet / RD - Round. Fins removed. Otherwise whole / OT - Others

Appendix 1: Potential non-compliant and vessel of interest Vessel sightings

Table 14. Details of vessel sightings

Vessel Name	ICCAT #	Flag	IRCS.	Role*	PNC observed	Notes
		EU.España		Towing	No	N/A
		N/A		Inspection	No	SPANISH INSPECTORS CAME ONBOARD. ONE WAS ICCAT INSPECTOR
		EU.España		Towing	No	N/A
		EU.France		Catching	No	N/A
		EU.España		Towing	No	N/A
		EU.España		Catching	No	N/A
		EU.España		Catching	No	N/A
		EU.España		Catching	No	N/A
		EU.España		Catching	No	N/A
		EU.Italy		Catching	No	N/A
		EU.España		Catching	No	N/A
		EU.España		Catching	No	N/A
		EU.France		Catching	No	N/A

* Carrier, Catching, Dive, Farm, Inspection, Support, Towing, Other.



**Observer Deployment Final Report
Deployment on Purse Seine Vessel**

Deployment Request Number: 000EU133	
Vessel Name	
Vessel ICCAT Ref. No.	
Vessel Flag:	EU.Italy
Vessel Operating Company	
JFO number (N/A if not applicable)	016
JFO catch Allocation Key (N/A if not applicable)	11.2138
Observer Name	Filipa Rocha
Observer ICCAT ID No	936
Signature	

Deployment details

Activity	Date from (dd/mm/yyyy)	Date to (dd/mm/yyyy)	Comment
Briefing	06/05/2023		Ercolano, Naples
Date of departure	14/05/2023		
Arrival in port	15/05/2023		SALERNO
Embarkation	19/05/2023		After first embarkation spent 4 days in stand-by in hotel
Request dates	15/05/2023	01/07/2023	
Monitoring dates	15/05/2023	06/06/2023	
Disembarkation	06/06/2023		
Depart port	06/06/2023		SALERNO
Return home	09/06/2023		
Debriefing	07/06/2023	08/06/2023	Salerno

1. Summary of all fishing activities

Table 1: Summary of all Fishing operations

Fishing Op #*	Operation Type**	Date***	Time****		Position*****		Operation monitored by observer (Yes / No)	Fish caught (Alive / Dead / Both / No)	Transfer operation carried out (Yes / No)	N° of transfer operations (excluding voluntary or control)	N° of voluntary and/or control operations	Bycatch landed or observed (Yes / No)	Fish released (Yes / No)*****
			Start	End	Lat	Long							
1	JFO	28/05/2023	18:35	19:11	39.02	0.477	Yes	No	No	0	0	No	No
2	JFO	30/05/2023	15:46	16:10	38.96	0.693	Yes	Both	Yes	1	0	No	No

* Fishing operation number: Unique identification field linked to the deployment data set

** Standard Operation / JFO

*** Date as recorded by the observer

**** Time as recorded by the observer

***** Position as recorded by the observer

***** Following a release order

2. Summary of Prior-Transfer Notification, Transfer Authorisation and Release Order records

Table 2: Vessel records of Prior-transfer Notification, Transfer Authorisation and Release Orders.

Fishing Op #*	Prior-Transfer Notification			Transfer Authorisation		Release order			
	BFT #	BFT kg	Verification**	Authorisation. Number	Verification**	Ref. Number	BFT #	BFT kg	Verification**
2	1400	196000	e-copy Control Documents	ITA-2023-AUT-016	e-copy Control Documents	N/A	N/A	N/A	N/A

* Fishing operation numbers as in Table 1.

** Verification Types: Hardcopy/e-copy control record or verbal confirmation from vessel master

3. Summary of Release Operations

Table 3: Summary of all Release operations

Fishing Op #*	Release Op #	Start		Position		Operation monitored by observer (Yes / No)	Release before or after transfer
		Date	Time	Latitude	Longitude		
N/A							

* Fishing operation as per Table 1.

** Date and time as recorded by the observer

*** Position as recorded by the observer

Table 4: Vessel and Observer estimates for released bluefin tuna

Release Op #*	Vessel estimate**			Release report		
	Estimate of amount released recorded by the vessel (Yes / No)	#	Kg	Release report produced (Yes / No)	Release report document #	Release report validated by observer (Yes / No)
N/A						

* Release operation as per Table 3

** As recorded in the release report

4. Summary of Transfer Activities

Table 5: Transfer Activities

Fishing Op #*	Transfer Op #	Start**		Position***		Towing Vessel Name	Towing Vessel ICCAT #	Towing Cage #	Operation monitored by observer (Yes / No)	ITD Signed by Obs. (Yes / No)
		Date	Time	Lat	Long					
2	1	31/05/2023	08:51	39.05	0.733333333			ESP-044R	Yes	Yes

* Fishing operation as per Table 1.

** Date and time as recorded by the observer

*** Position as recorded by the observer

Table 5a: Voluntary and/or Control Transfer Activities

Transfer Op #*	Voluntary / Control Transfer Op #	Type (Voluntary or Control)	Start**		Position***		Receiving Vessel Name	Receiving Vessel ICCAT #	Receiving Cage #	Operation monitored by observer (Yes / No)	ITD Signed by Obs. (Yes / No)
			Date	Time	Lat	Long					
N/A											

* Transfer operation as per Table 5.

** Date and time as recorded by the observer

*** Position as recorded by the observer

Table 6: Video records used to estimate the number of fish transferred.

Fishing Op #*	Transfer Op #**	Voluntary or Control Transfer Op #***	Transfer recorded by Video camera (Yes / No)	Video Quality****	Estimate of amount of BFT based on video (Yes / No)	Cage seals placed on door (Yes / No)	Cage seal identification numbers
2	1	0	Yes	4	Yes	No	N/A

* Fishing operation as per Table 1.

** Transfer operations as per Table 5.

*** Voluntary/Control transfer operation as per table 5a

**** Rated from 1 to 5 (1 = very poor; 2 = poor, 3 = average; 4= good 5 = excellent)

Table 7: Vessel and Observer estimates transferred tuna

Fishing Op #*	Transfer Op #**	Voluntary or Control Transfer Op #***	Vessel Estimate****		Observer Estimate	
			#	kg	#	kg
2	1	0	2939	411318754	4328	

* Fishing operation as per Table 1.

** Transfer operations as per Table 5.

*** Control/Voluntary transfer operation as per table 5a

**** As recorded in the ITD

The observer was not able to estimate the weight of the transferred tuna.

5. Vessel and Observer Estimate for Total Catch of BFT

Table 8: Total catch records for bluefin tuna

Fishing Op #*	BFT	Vessel Catch Record**		Observer Catch Record		Fishing Logbook reference #	BCD reference #	ITD reference #
		# (n)	Wt (kg)	# (n)	Wt (kg)			
2	Live fish	4100	574000	4328	N/A	ITA-xxx-ITA-1379-00003-00339	IT23900858	ITA-2023-016-ITD
	Dead fish	3	490	3	490	ITA-xxx-ITA-1379-00003-00339	IT23900858	ITA-2023-016-ITD

* Fishing operation as per Table 1.

** As recorded in the eBCD

Table 9: Records of catches allocated to the vessel by JFO

Date	Fishing Logbook #	Allocated catch*		Catching Vessel Name	Catching Vessel Name ICCAT #
		#	Kg		
28/05/2023	ITA-TRP-ITA-1379-00003-00339	70	10595		
28/05/2023	ITA-TRP-ITA-1379-00003-00339	106	16040		
28/05/2023	ITA-TRP-ITA-1379-00003-00339	106	16040		
28/05/2023	ITA-TRP-ITA-1379-00003-00339	119	17975		
28/05/2023	ITA-TRP-ITA-1379-00003-00339	147	22073		
28/05/2023	ITA-TRP-ITA-1379-00003-00339	217	32009		
28/05/2023	ITA-TRP-ITA-1379-00003-00339	235	35268		
30/05/2023	ITA-TRP-ITA-1379-00003-00339	116	17499		
30/05/2023	ITA-TRP-ITA-1379-00003-00339	176	26493		
30/05/2023	ITA-TRP-ITA-1379-00003-00339	176	26493		
30/05/2023	ITA-TRP-ITA-1379-00003-00339	197	29688		
30/05/2023	ITA-TRP-ITA-1379-00003-00339	242	36458		
30/05/2023	ITA-TRP-ITA-1379-00003-00339	355	52618		
30/05/2023	ITA-TRP-ITA-1379-00003-00339	388	58251		
31/05/2023	ITA-TRP-ITA-1379-00003-00339	48	6136		
31/05/2023	ITA-TRP-ITA-1379-00003-00339	72	9288		
31/05/2023	ITA-TRP-ITA-1379-00003-00339	440	60942		
31/05/2023	ITA-TRP-ITA-1379-00003-00339	491	68842		
31/05/2023	ITA-TRP-ITA-1379-00003-00339	603	84540		
31/05/2023	ITA-TRP-ITA-1379-00003-00339	875	122592		
31/05/2023	ITA-TRP-ITA-1379-00003-00339	964	135073		

Date	Fishing Logbook #	Allocated catch*		Catching Vessel Name	Catching Vessel Name ICCAT #
		#	Kg		
03/06/2023	ITA-TRP-ITA-1379-00003-00339	108	14141		
03/06/2023	ITA-TRP-ITA-1379-00003-00339	164	21408		
03/06/2023	ITA-TRP-ITA-1379-00003-00339	164	21408		
03/06/2023	ITA-TRP-ITA-1379-00003-00339	184	23990		
03/06/2023	ITA-TRP-ITA-1379-00003-00339	230	29461		
03/06/2023	ITA-TRP-ITA-1379-00003-00339	362	47071		
04/06/2023	ITA-TRP-ITA-1379-00003-00339	76	7049		
04/06/2023	ITA-TRP-ITA-1379-00003-00339	115	10672		
04/06/2023	ITA-TRP-ITA-1379-00003-00339	115	10672		
04/06/2023	ITA-TRP-ITA-1379-00003-00339	129	11959		
04/06/2023	ITA-TRP-ITA-1379-00003-00339	162	14686		
04/06/2023	ITA-TRP-ITA-1379-00003-00339	230	21297		
04/06/2023	ITA-TRP-ITA-1379-00003-00339	253	23465		

* As recorded in the logbook

6. By-catch / Other Species Records

Table 10: Catches of other species.

Fishing Op #*	Species**	Discarded		Recorded in logbook	Retained		Recorded in logbook	Released alive from net	Observed in transfer video
		#	kg		#	kg			
N/A									

* Fishing operation as per Table 1.

** Three letter FAO species Code

7. Checklist of requirements under ICCAT conservation and management measures

Table 11. Summary of potential non-compliances

Potential Non-compliance Event	Operation type and number*
FMOR - Official Documentation - Dead tuna incorrectly recorded in the vessel logbook and/or eBCD	FOP2-TOP1

* Fishing operations as per Table 1.
 Release operations as per Table 3.
 Transfer operations as per Table 5.
 Voluntary / control transfer operations as per Table 5a.

8. Summary of sampling performed

Table 12. Summary of sampling performed

Fishing Op #*	Number of fish measured for Length	Number of fish measured for Weight	Number of biological samples collected	Number of tagged BFT
2	3	0	0	0

* Fishing operation as per Table 1

Scale not available on board. Weight reported on ITD by estimation.

Table 13. Summary of tag recoveries and samples taken

Fishing op #*	Type of tag	Tag number/s	Length	Length type**	Weight	Weight type***	Biological Sample Collected	Sample type
N/A								

** Fishing operation as per Table 1

** SFL – Straight forked length / CFL – Curved fork length

*** WHO - Whole / GG - Gilled & Gutted / DR - Dressed. Gilled and gutted with head off / FL - Fillet / RD - Round. Fins removed. Otherwise whole / OT - Others

Appendix 1: Potential non-compliant and vessel of interest Vessel sightings*Table 14. Details of vessel sightings*

Vessel Name	ICCAT #	Flag	IRCS.	Role*	PNC observed	Notes
		EU.España		Towing	No	N/A
		EU.España		Towing	No	N/A
		EU.Italy		Towing	No	N/A

* Carrier, Catching, Dive, Farm, Inspection, Support, Towing, Other.

ICCAT ROP-BFT 2023

Observer Deployment Final Report
Deployment on Purse Seine Vessel



Deployment Request Number: 000EU134	
Vessel Name	
Vessel ICCAT Ref. No.	
Vessel Flag:	EU.Italy
Vessel Operating Company	
JFO number (N/A if not applicable)	2023-010
JFO catch Allocation Key (N/A if not applicable)	5.9101
Observer Name	WIEM BOUAZIZ JON ANDER MARIN ESTEVEZ
Observer ICCAT ID No	927 818
Signature Obs 927	
Signature Obs 818	

Deployment details: WIEM BOUAZIZ ICCAT # 927

Activity	Date from (dd/mm/yyyy)	Date to (dd/mm/yyyy)	Comment
Briefing	6/5/2023		TORRE DEL GRECO. NAPLES
Date of departure	17/05/2023		TUNIS-NAPLES
Arrival in port	18/05/2023		SALERNO
Embarkation	18/05/2023		
Request dates	18/05/2023	01/07/2023	
Monitoring dates	18/05/2023	29/05/2023*	OBSERVER REPLACED DUE TO HEALTH ISSUES
Disembarkation	29/05/2023		
Depart port	29/05/2023		SAN ANTONI DE PORTMANY
Return home	29/05/2023		
Debriefing	01/06/2023	01/06/2023	REMOTE

Deployment details: JON ANDER MARIN ESTEVEZ ICCAT # 818

Activity	Date from (dd/mm/yyyy)	Date to (dd/mm/yyyy)	Comment
Briefing	21/05/2023		Valencia, Spain
Date of departure	29/05/2023		Madrid-Ibiza
Arrival in port	29/05/2023		IBIZA
Embarkation	29/05/2023		SAN ANTONI DE PORTMANY
Request dates	18/05/2023	01/07/2023	
Monitoring dates	29/05/2023*	03/06/2023	*Replaced previous observer
Disembarkation	03/06/2023		
Depart port	03/06/2023		SALERNO
Return home	05/06/2023		
Debriefing	03/06/2023	04/06/2023	SALERNO, ITALY

1. Summary of all fishing activities

Table 1: Summary of all Fishing operations

Fishing Op #*	Operation Type**	Date***	Time****		Position*****		Operation monitored by observer (Yes / No)	Fish caught (Alive / Dead / Both / No)	Transfer operation carried out (Yes / No)	N° of transfer operations (excluding voluntary or control)	N° of voluntary and/or control operations	Bycatch landed or observed (Yes / No)	Fish released (Yes / No)*****
			Start	End	Lat	Long							
1	JFO	28/05/2023	12:00	13:55	39°05'00"	0°36'00"	Yes	No	No	0	0	No	No
2	JFO	30/05/2023	06:12	06:49	39.15	0.632	Yes	No	No	0	0	No	No

* Fishing operation number: Unique identification field linked to the deployment data set

** Standard Operation / JFO

*** Date as recorded by the observer

**** Time as recorded by the observer

***** Position as recorded by the observer

***** Following a release order

2. Summary of Prior-Transfer Notification, Transfer Authorisation and Release Order records

Table 2: Vessel records of Prior-transfer Notification, Transfer Authorisation and Release Orders.

Fishing Op #*	Prior-Transfer Notification			Transfer Authorisation		Release order			
	BFT #	BFT kg	Verification**	Authorisation. Number	Verification**	Ref. Number	BFT #	BFT kg	Verification**
N/A									

* Fishing operation numbers as in Table 1.

** Verification Types: Hardcopy/e-copy control record or verbal confirmation from vessel master

3. Summary of Release Operations

Table 3: Summary of all Release operations

Fishing Op #*	Release Op #	Start		Position		Operation monitored by observer (Yes / No)	Release before or after transfer
		Date	Time	Latitude	Longitude		
N/A							

* Fishing operation as per Table 1.

** Date and time as recorded by the observer

*** Position as recorded by the observer

Table 4: Vessel and Observer estimates for released bluefin tuna

Release Op #*	Vessel estimate**			Release report		
	Estimate of amount released recorded by the vessel (Yes / No)	#	Kg	Release report produced (Yes / No)	Release report document #	Release report validated by observer (Yes / No)
N/A						

* Release operation as per Table 3

** As recorded in the release report

4. Summary of Transfer Activities

Table 5: Transfer Activities

Fishing Op #*	Transfer Op #	Start**		Position***		Towing Vessel Name	Towing Vessel ICCAT #	Towing Cage #	Operation monitored by observer (Yes / No)	ITD Signed by Obs. (Yes / No)
		Date	Time	Lat	Long					
N/A										

* Fishing operation as per Table 1.

** Date and time as recorded by the observer

*** Position as recorded by the observer

Table 5a: Voluntary and/or Control Transfer Activities

Transfer Op #*	Voluntary / Control Transfer Op #	Type (Voluntary or Control)	Start**		Position***		Receiving Vessel Name	Receiving Vessel ICCAT #	Receiving Cage #	Operation monitored by observer (Yes / No)	ITD Signed by Obs. (Yes / No)
			Date	Time	Lat	Long					
N/A											

* Transfer operation as per Table 5.

** Date and time as recorded by the observer

*** Position as recorded by the observer

Table 6: Video records used to estimate the number of fish transferred.

Fishing Op #*	Transfer Op #**	Voluntary or Control Transfer Op #***	Transfer recorded by Video camera (Yes / No)	Video Quality****	Estimate of amount of BFT based on video (Yes / No)	Cage seals placed on door (Yes / No)	Cage seal identification numbers
N/A							

- * Fishing operation as per Table 1.
- ** Transfer operations as per Table 5.
- *** Voluntary/Control transfer operation as per table 5a
- **** Rated from 1 to 5 (1 = very poor; 2 = poor, 3 = average; 4= good 5 = excellent)

Table 7: Vessel and Observer estimates transferred tuna

Fishing Op #*	Transfer Op #**	Voluntary or Control Transfer Op #***	Vessel Estimate****		Observer Estimate	
			#	kg	#	kg
N/A						

- * Fishing operation as per Table 1.
 - ** Transfer operations as per Table 5.
 - *** Control/Voluntary transfer operation as per table 5a
 - **** As recorded in the ITD
- The observer was not able to estimate the weight of the transferred tuna.

5. Vessel and Observer Estimate for Total Catch of BFT

Table 8: Total catch records for bluefin tuna

Fishing Op #*	BFT	Vessel Catch Record**		Observer Catch Record		Fishing Logbook reference #	BCD reference #	ITD reference #
		# (n)	Wt (kg)	# (n)	Wt (kg)			
N/A	Live fish							
	Dead fish							

* Fishing operation as per Table 1.

** As recorded in the eBCD

Table 9: Records of catches allocated to the vessel by JFO

Date	Fishing Logbook #	Allocated catch*		Catching Vessel Name	Catching Vessel Name ICCAT #
		#	Kg		
5/26/2023	INVIO N. 193	95	13,820.00		
5/27/2023	INVIO N. 195	94	15,593.00		
5/27/2023	INVIO N. 195	159	24,761.00		
5/27/2023	INVIO N. 195	137	18,000.00		
5/28/2023	INVIO N. 197	86	13,731.00		
5/28/2023	INVIO N. 197	103	16,162.00		
5/29/2023	INVIO N. 200	146	16,473.00		
5/29/2023	INVIO N. 200	151	16,367.00		
5/29/2023	INVIO N. 200	48	7,620.00		
5/29/2023	INVIO N. 201	151	16,367.00		
5/29/2023	INVIO N. 200	146	16,473.00		

Date	Fishing Logbook #	Allocated catch*		Catching Vessel Name	Catching Vessel Name ICCAT #
		#	Kg		
5/29/2023	INVIO N. 199	48	7,620.00		
5/30/2023	INVIO N. 205	91	11,418.00		
5/30/2023	INVIO N. 204	42	3,925.00		
5/30/2023	INVIO N. 203	11	1,418.00		
5/31/2023	INVIO N. 206	79	7,927.00		

* As recorded in the logbook

6. By-catch / Other Species Records

Table 10: Catches of other species.

Fishing Op #*	Species**	Discarded		Recorded in logbook	Retained		Recorded in logbook	Released alive from net	Observed in transfer video
		#	kg		#	kg			
N/A									

* Fishing operation as per Table 1.

** Three letter FAO species Code

7. Checklist of requirements under ICCAT conservation and management measures

Table 11. Summary of potential non-compliances

Potential Non-compliance Event	Operation type and number*
	N/A

- * Fishing operations as per Table 1.
- Release operations as per Table 3.
- Transfer operations as per Table 5.
- Voluntary / control transfer operations as per Table 5a.

8. Summary of sampling performed

Table 12. Summary of sampling performed

Fishing Op #*	Number of fish measured for Length	Number of fish measured for Weight	Number of biological samples collected	Number of tagged BFT
N/A				

* Fishing operation as per Table 1

Table 13. Summary of tag recoveries and samples taken

Fishing op #*	Type of tag	Tag number/s	Length	Length type**	Weight	Weight type***	Biological Sample Collected	Sample type
N/A								

** Fishing operation as per Table 1

** SFL – Straight forked length / CFL – Curved fork length

*** WHO - Whole / GG - Gilled & Gutted / DR - Dressed. Gilled and gutted with head off / FL - Fillet / RD - Round. Fins removed. Otherwise whole / OT - Others

Appendix 1: Potential non-compliant and vessel of interest Vessel sightings

Table 14. Details of vessel sightings

Vessel Name	ICCAT #	Flag	IRCS.	Role*	PNC observed	Notes
N/A						

* Carrier, Catching, Dive, Farm, Inspection, Support, Towing, Other.

ICCAT ROP-BFT 2023



**Observer Deployment Final Report
Deployment on Purse Seine Vessel**

Deployment Request Number: 000EU135	
Vessel Name	
Vessel ICCAT Ref. No.	
Vessel Flag:	EU.Italy
Vessel Operating Company	
JFO number (N/A if not applicable)	2023-014
JFO catch Allocation Key (N/A if not applicable)	13,622
Observer Name	EL Younsi Mehdi
Observer ICCAT ID No	621
Signature	

Deployment details

Activity	Date from (dd/mm/yyyy)	Date to (dd/mm/yyyy)	Comment
Briefing	04/05/2023		TORRE DEL GRECO, NA
Date of departure	22/05/2023		
Arrival in port	22/05/2023		SALERNO
Embarkation	23/05/2023		
Request dates	23/05/2023	01/07/2023	
Monitoring dates	23/05/2023	10/06/2023	
Disembarkation	10/06/2023		
Depart port	10/06/2023		SALERNO
Return home	10/06/2023		
Debriefing	12/06/2023	12/06/2023	SALERNO

1. Summary of all fishing activities

Table 1: Summary of all Fishing operations

Fishing Op #*	Operation Type**	Date***	Time****		Position*****		Operation monitored by observer (Yes / No)	Fish caught (Alive / Dead / Both / No)	Transfer operation carried out (Yes / No)	N° of transfer operations (excluding voluntary or control)	N° of voluntary and/or control operations	Bycatch landed or observed (Yes / No)	Fish released (Yes / No)*****
			Start	End	Lat	Long							
N/A													

* Fishing operation number: Unique identification field linked to the deployment data set

** Standard Operation / JFO

*** Date as recorded by the observer

**** Time as recorded by the observer

***** Position as recorded by the observer

***** Following a release order

2. Summary of Prior-Transfer Notification, Transfer Authorisation and Release Order records

Table 2: Vessel records of Prior-transfer Notification, Transfer Authorisation and Release Orders.

Fishing Op #*	Prior-Transfer Notification			Transfer Authorisation		Release order			
	BFT #	BFT kg	Verification**	Authorisation. Number	Verification**	Ref. Number	BFT #	BFT kg	Verification**
N/A									

* Fishing operation numbers as in Table 1.

** Verification Types: Hardcopy/e-copy control record or verbal confirmation from vessel master

3. Summary of Release Operations

Table 3: Summary of all Release operations

Fishing Op #*	Release Op #	Start		Position		Operation monitored by observer (Yes / No)	Release before or after transfer
		Date	Time	Latitude	Longitude		
N/A							

* Fishing operation as per Table 1.

** Date and time as recorded by the observer

*** Position as recorded by the observer

Table 4: Vessel and Observer estimates for released bluefin tuna

Release Op #*	Vessel estimate**			Release report		
	Estimate of amount released recorded by the vessel (Yes / No)	#	Kg	Release report produced (Yes / No)	Release report document #	Release report validated by observer (Yes / No)
N/A						

* Release operation as per Table 3

** As recorded in the release report

4. Summary of Transfer Activities

Table 5: Transfer Activities

Fishing Op #*	Transfer Op #	Start**		Position***		Towing Vessel Name	Towing Vessel ICCAT #	Towing Cage #	Operation monitored by observer (Yes / No)	ITD Signed by Obs. (Yes / No)
		Date	Time	Lat	Long					
N/A										

* Fishing operation as per Table 1.

** Date and time as recorded by the observer

*** Position as recorded by the observer

Table 5a: Voluntary and/or Control Transfer Activities

Transfer Op #*	Voluntary / Control Transfer Op #	Type (Voluntary or Control)	Start**		Position***		Receiving Vessel Name	Receiving Vessel ICCAT #	Receiving Cage #	Operation monitored by observer (Yes / No)	ITD Signed by Obs. (Yes / No)
			Date	Time	Lat	Long					
N/A											

* Transfer operation as per Table 5.

** Date and time as recorded by the observer

*** Position as recorded by the observer

Table 6: Video records used to estimate the number of fish transferred.

Fishing Op #*	Transfer Op #**	Voluntary or Control Transfer Op #***	Transfer recorded by Video camera (Yes / No)	Video Quality****	Estimate of amount of BFT based on video (Yes / No)	Cage seals placed on door (Yes / No)	Cage seal identification numbers
N/A							

* Fishing operation as per Table 1.

** Transfer operations as per Table 5.

*** Voluntary/Control transfer operation as per table 5a

**** Rated from 1 to 5 (1 = very poor; 2 = poor, 3 = average; 4= good 5 = excellent)

Table 7: Vessel and Observer estimates transferred tuna

Fishing Op #*	Transfer Op #**	Voluntary or Control Transfer Op #***	Vessel Estimate****		Observer Estimate	
			#	kg	#	kg
N/A						

* Fishing operation as per Table 1.

** Transfer operations as per Table 5.

*** Control/Voluntary transfer operation as per table 5a

**** As recorded in the ITD

The observer was not able to estimate the weight of the transferred tuna.

5. Vessel and Observer Estimate for Total Catch of BFT

Table 8: Total catch records for bluefin tuna

Fishing Op #*	BFT	Vessel Catch Record**		Observer Catch Record		Fishing Logbook reference #	BCD reference #	ITD reference #
		# (n)	Wt (kg)	# (n)	Wt (kg)			
N/A	Live fish							
	Dead fish							

* Fishing operation as per Table 1.

** As recorded in the eBCD

Table 9: Records of catches allocated to the vessel by JFO

Date	Fishing Logbook #	Allocated catch*		Catching Vessel Name	Catching Vessel Name ICCAT #
		#	Kg		
29/05/2023	ITA-TRP-ITA13827-00008-00343	488	47791		
30/05/2023	ITA-TRP-ITA13827-00008-00343	128	13651		
02/06/2023	ITA-TRP-ITA13827-00008-00343	204	12260		
04/06/2023	ITA-TRP-ITA13827-00008-00343	170	17382		
04/06/2023	ITA-TRP-ITA13827-00008-00343	179	18394		
04/06/2023	ITA-TRP-ITA13827-00008-00343	279	25132		

* As recorded in the logbook

6. By-catch / Other Species Records

Table 10: Catches of other species.

Fishing Op #*	Species**	Discarded		Recorded in logbook	Retained		Recorded in logbook	Released alive from net	Observed in transfer video
		#	kg		#	kg			
N/A									

* Fishing operation as per Table 1.

** Three letter FAO species Code

7. Checklist of requirements under ICCAT conservation and management measures

Table 11. Summary of potential non-compliances

Potential Non-compliance Event	Operation type and number*
N/A	

* Fishing operations as per Table 1.
Release operations as per Table 3.
Transfer operations as per Table 5.
Voluntary / control transfer operations as per Table 5a.

8. Summary of sampling performed

Table 12. Summary of sampling performed

Fishing Op #*	Number of fish measured for Length	Number of fish measured for Weight	Number of biological samples collected	Number of tagged BFT
N/A				

* Fishing operation as per Table 1

Table 13. Summary of tag recoveries and samples taken

Fishing op #*	Type of tag	Tag number/s	Length	Length type**	Weight	Weight type***	Biological Sample Collected	Sample type
N/A								

** Fishing operation as per Table 1

** SFL – Straight forked length / CFL – Curved fork length

*** WHO - Whole / GG - Gilled & Gutted / DR - Dressed. Gilled and gutted with head off / FL - Fillet / RD - Round. Fins removed. Otherwise whole / OT - Others

Appendix 1: Potential non-compliant and vessel of interest Vessel sightings

Table 14. Details of vessel sightings

Vessel Name	ICCAT #	Flag	IRCS.	Role*	PNC observed	Notes
		EU.Italy		Catching	No	N/A
		EU.Italy		Towing	No	N/A
		EU.Italy		Catching	No	N/A
		Libya		Catching	No	N/A
		EU.Italy		Support	No	N/A
		EU.Italy		Support	No	N/A
		EU.Malta		Towing	No	N/A
		Venezuela		Other	No	The NGO vessel was sailing around for about 1hour and a half
		EU.Italy		Towing	No	N/A
		EU.Italy		Catching	No	N/A
		EU.Italy		Catching	No	N/A
		EU.Malta		Towing	No	N/A

* Carrier, Catching, Dive, Farm, Inspection, Support, Towing, Other.

ICCAT ROP-BFT 2023



**Observer Deployment Final Report
Deployment on Purse Seine Vessel**

Deployment Request Number: 000EU136	
Vessel Name	
Vessel ICCAT Ref. No.	
Vessel Flag:	EU.Italy
Vessel Operating Company	
JFO number (N/A if not applicable)	2023-014
JFO catch Allocation Key (N/A if not applicable)	16,1147
Observer Name	Vedrana Vukasin
Observer ICCAT ID No	495
Signature	

Deployment details

Activity	Date from (dd/mm/yyyy)	Date to (dd/mm/yyyy)	Comment
Briefing	20/05/2023		Home, remote
Date of departure	22/05/2023		
Arrival in port	23/05/2023		LICATA
Embarkation	24/05/2023		
Request dates	24/05/2023	01/07/2023	
Monitoring dates	24/05/2023	09/06/2023	
Disembarkation	10/06/2023		
Depart port	10/06/2023		LICATA
Return home	12/06/2023		
Debriefing	11/06/2023	11/06/2023	Ercolano

1. Summary of all fishing activities

Table 1: Summary of all Fishing operations

Fishing Op #*	Operation Type**	Date***	Time****		Position*****		Operation monitored by observer (Yes / No)	Fish caught (Alive / Dead / Both / No)	Transfer operation carried out (Yes / No)	N° of transfer operations (excluding voluntary or control)	N° of voluntary and/or control operations	Bycatch landed or observed (Yes / No)	Fish released (Yes / No)*****
			Start	End	Lat	Long							
N/A													

* Fishing operation number: Unique identification field linked to the deployment data set

** Standard Operation / JFO

*** Date as recorded by the observer

**** Time as recorded by the observer

***** Position as recorded by the observer

***** Following a release order

2. Summary of Prior-Transfer Notification, Transfer Authorisation and Release Order records

Table 2: Vessel records of Prior-transfer Notification, Transfer Authorisation and Release Orders.

Fishing Op #*	Prior-Transfer Notification			Transfer Authorisation		Release order			
	BFT #	BFT kg	Verification**	Authorisation. Number	Verification**	Ref. Number	BFT #	BFT kg	Verification**
N/A									

* Fishing operation numbers as in Table 1.

** Verification Types: Hardcopy/e-copy control record or verbal confirmation from vessel master

3. Summary of Release Operations

Table 3: Summary of all Release operations

Fishing Op #*	Release Op #	Start		Position		Operation monitored by observer (Yes / No)	Release before or after transfer
		Date	Time	Latitude	Longitude		
N/A							

* Fishing operation as per Table 1.

** Date and time as recorded by the observer

*** Position as recorded by the observer

Table 4: Vessel and Observer estimates for released bluefin tuna

Release Op #*	Vessel estimate**			Release report		
	Estimate of amount released recorded by the vessel (Yes / No)	#	Kg	Release report produced (Yes / No)	Release report document #	Release report validated by observer (Yes / No)
N/A						

* Release operation as per Table 3

** As recorded in the release report

4. Summary of Transfer Activities

Table 5: Transfer Activities

Fishing Op #*	Transfer Op #	Start**		Position***		Towing Vessel Name	Towing Vessel ICCAT #	Towing Cage #	Operation monitored by observer (Yes / No)	ITD Signed by Obs. (Yes / No)
		Date	Time	Lat	Long					
N/A										

* Fishing operation as per Table 1.

** Date and time as recorded by the observer

*** Position as recorded by the observer

Table 5a: Voluntary and/or Control Transfer Activities

Transfer Op #*	Voluntary / Control Transfer Op #	Type (Voluntary or Control)	Start**		Position***		Receiving Vessel Name	Receiving Vessel ICCAT #	Receiving Cage #	Operation monitored by observer (Yes / No)	ITD Signed by Obs. (Yes / No)
			Date	Time	Lat	Long					
N/A											

* Transfer operation as per Table 5.

** Date and time as recorded by the observer

*** Position as recorded by the observer

Table 6: Video records used to estimate the number of fish transferred.

Fishing Op #*	Transfer Op #**	Voluntary or Control Transfer Op #***	Transfer recorded by Video camera (Yes / No)	Video Quality****	Estimate of amount of BFT based on video (Yes / No)	Cage seals placed on door (Yes / No)	Cage seal identification numbers
N/A							

* Fishing operation as per Table 1.

** Transfer operations as per Table 5.

*** Voluntary/Control transfer operation as per table 5a

**** Rated from 1 to 5 (1 = very poor; 2 = poor, 3 = average; 4= good 5 = excellent)

Table 7: Vessel and Observer estimates transferred tuna

Fishing Op #*	Transfer Op #**	Voluntary or Control Transfer Op #***	Vessel Estimate****		Observer Estimate	
			#	kg	#	kg
N/A						

* Fishing operation as per Table 1.

** Transfer operations as per Table 5.

*** Control/Voluntary transfer operation as per table 5a

**** As recorded in the ITD

The observer was not able to estimate the weight of the transferred tuna.

5. Vessel and Observer Estimate for Total Catch of BFT

Table 8: Total catch records for bluefin tuna

Fishing Op #*	BFT	Vessel Catch Record**		Observer Catch Record		Fishing Logbook reference #	BCD reference #	ITD reference #
		# (n)	Wt (kg)	# (n)	Wt (kg)			
N/A	Live fish							
	Dead fish							

* Fishing operation as per Table 1.

** As recorded in the eBCD

Table 9: Records of catches allocated to the vessel by JFO

Date	Fishing Logbook #	Allocated catch*		Catching Vessel Name	Catching Vessel Name ICCAT #
		#	Kg		
29/05/2023	ITA-xxx-ITA26375-00003-00338	577	56537		
30/05/2023	ITA-XXX-ITA26375-00003-00338	152	16149		
02/06/2023	ITA-XXX-ITA26375-00003-00338	260	25784		
04/06/2023	ITA-XXX-ITA26375-00003-00338	202	20512		
04/06/2023	ITA-XXX-ITA26375-00003-00338	211	21760		
04/06/2023	ITA-XXX-ITA26375-00003-00338	330	29731		
08/06/2023	ITA-XXX-ITA26375-00003-00338	218	11658		

* As recorded in the logbook

6. By-catch / Other Species Records

Table 10: Catches of other species.

Fishing Op #*	Species**	Discarded		Recorded in logbook	Retained		Recorded in logbook	Released alive from net	Observed in transfer video
		#	kg		#	kg			
N/A									

* Fishing operation as per Table 1.

** Three letter FAO species Code

7. Checklist of requirements under ICCAT conservation and management measures

Table 11. Summary of potential non-compliances

Potential Non-compliance Event	Operation type and number*
N/A	

* Fishing operations as per Table 1.
Release operations as per Table 3.
Transfer operations as per Table 5.
Voluntary / control transfer operations as per Table 5a.

8. Summary of sampling performed

Table 12. Summary of sampling performed

Fishing Op #*	Number of fish measured for Length	Number of fish measured for Weight	Number of biological samples collected	Number of tagged BFT
N/A				

* Fishing operation as per Table 1

Table 13. Summary of tag recoveries and samples taken

Fishing op #*	Type of tag	Tag number/s	Length	Length type**	Weight	Weight type***	Biological Sample Collected	Sample type
N/A								

** Fishing operation as per Table 1

** SFL – Straight forked length / CFL – Curved fork length

*** WHO - Whole / GG - Gilled & Gutted / DR - Dressed. Gilled and gutted with head off / FL - Fillet / RD - Round. Fins removed. Otherwise whole / OT - Others

Appendix 1: Potential non-compliant and vessel of interest Vessel sightings

Table 14. Details of vessel sightings

Vessel Name	ICCAT #	Flag	IRCS.	Role*	PNC observed	Notes
N/A						

* Carrier, Catching, Dive, Farm, Inspection, Support, Towing, Other.

ICCAT ROP-BFT 2023



**Observer Deployment Final Report
Deployment on Purse Seine Vessel**

Deployment Request Number: 000EU137	
Vessel Name	
Vessel ICCAT Ref. No.	
Vessel Flag:	EU.Italy
Vessel Operating Company	
JFO number (N/A if not applicable)	2023-15
JFO catch Allocation Key (N/A if not applicable)	15.8919
Observer Name	Angela Penalva
Observer ICCAT ID No	859
Signature	

Deployment details

Activity	Date from (dd/mm/yyyy)	Date to (dd/mm/yyyy)	Comment
Briefing	20/05/2023		Online
Date of departure	21/05/2023		
Arrival in port	22/05/2023		SALERNO
Embarkation	22/05/2023		
Request dates	23/05/2023	01/07/2023	
Monitoring dates	23/05/2023	04/06/2023	
Disembarkation	05/06/2023		
Depart port	05/06/2023		SALERNO
Return home	06/06/2023		
Debriefing	05/06/2023		Salerno

1. Summary of all fishing activities

Table 1: Summary of all Fishing operations

Fishing Op #*	Operation Type**	Date***	Time****		Position*****		Operation monitored by observer (Yes / No)	Fish caught (Alive / Dead / Both / No)	Transfer operation carried out (Yes / No)	N° of transfer operations (excluding voluntary or control)	N° of voluntary and/or control operations	Bycatch landed or observed (Yes / No)	Fish released (Yes / No)*****
			Start	End	Lat	Long							
N/A													

* Fishing operation number: Unique identification field linked to the deployment data set

** Standard Operation / JFO

*** Date as recorded by the observer

**** Time as recorded by the observer

***** Position as recorded by the observer

***** Following a release order

2. Summary of Prior-Transfer Notification, Transfer Authorisation and Release Order records

Table 2: Vessel records of Prior-transfer Notification, Transfer Authorisation and Release Orders.

Fishing Op #*	Prior-Transfer Notification			Transfer Authorisation		Release order			
	BFT #	BFT kg	Verification**	Authorisation. Number	Verification**	Ref. Number	BFT #	BFT kg	Verification**
N/A									

* Fishing operation numbers as in Table 1.

** Verification Types: Hardcopy/e-copy control record or verbal confirmation from vessel master

3. Summary of Release Operations

Table 3: Summary of all Release operations

Fishing Op #*	Release Op #	Start		Position		Operation monitored by observer (Yes / No)	Release before or after transfer
		Date	Time	Latitude	Longitude		
N/A							

* Fishing operation as per Table 1.

** Date and time as recorded by the observer

*** Position as recorded by the observer

Table 4: Vessel and Observer estimates for released bluefin tuna

Release Op #*	Vessel estimate**			Release report		
	Estimate of amount released recorded by the vessel (Yes / No)	#	Kg	Release report produced (Yes / No)	Release report document #	Release report validated by observer (Yes / No)
N/A						

* Release operation as per Table 3

** As recorded in the release report

4. Summary of Transfer Activities

Table 5: Transfer Activities

Fishing Op #*	Transfer Op #	Start**		Position***		Towing Vessel Name	Towing Vessel ICCAT #	Towing Cage #	Operation monitored by observer (Yes / No)	ITD Signed by Obs. (Yes / No)
		Date	Time	Lat	Long					
N/A										

* Fishing operation as per Table 1.

** Date and time as recorded by the observer

*** Position as recorded by the observer

Table 5a: Voluntary and/or Control Transfer Activities

Transfer Op #*	Voluntary / Control Transfer Op #	Type (Voluntary or Control)	Start**		Position***		Receiving Vessel Name	Receiving Vessel ICCAT #	Receiving Cage #	Operation monitored by observer (Yes / No)	ITD Signed by Obs. (Yes / No)
			Date	Time	Lat	Long					
N/A											

* Transfer operation as per Table 5.

** Date and time as recorded by the observer

*** Position as recorded by the observer

Table 6: Video records used to estimate the number of fish transferred.

Fishing Op #*	Transfer Op #**	Voluntary or Control Transfer Op #***	Transfer recorded by Video camera (Yes / No)	Video Quality****	Estimate of amount of BFT based on video (Yes / No)	Cage seals placed on door (Yes / No)	Cage seal identification numbers
N/A							

* Fishing operation as per Table 1.

** Transfer operations as per Table 5.

*** Voluntary/Control transfer operation as per table 5a

**** Rated from 1 to 5 (1 = very poor; 2 = poor, 3 = average; 4= good 5 = excellent)

Table 7: Vessel and Observer estimates transferred tuna

Fishing Op #*	Transfer Op #**	Voluntary or Control Transfer Op #***	Vessel Estimate****		Observer Estimate	
			#	kg	#	kg
N/A						

* Fishing operation as per Table 1.

** Transfer operations as per Table 5.

*** Control/Voluntary transfer operation as per table 5a

**** As recorded in the ITD

The observer was not able to estimate the weight of the transferred tuna.

5. Vessel and Observer Estimate for Total Catch of BFT

Table 8: Total catch records for bluefin tuna

Fishing Op #*	BFT	Vessel Catch Record**		Observer Catch Record		Fishing Logbook reference #	BCD reference #	ITD reference #
		# (n)	Wt (kg)	# (n)	Wt (kg)			
N/A	Live fish							
	Dead fish							

* Fishing operation as per Table 1.

** As recorded in the eBCD

Table 9: Records of catches allocated to the vessel by JFO

Date	Fishing Logbook #	Allocated catch*		Catching Vessel Name	Catching Vessel Name ICCAT #
		#	Kg		
29/05/2023	ITA-TRP-ITA26347-00002-00001	434	45185		
29/05/2023	ITA-TRP-ITA26347-00002-00001	524	65157		
30/05/2023	ITA-TRP-ITA26347-00002-00001	44	4768		
30/05/2023	ITA-TRP-ITA26347-00002-00001	73	8407		
30/05/2023	ITA-TRP-ITA26347-00002-00001	226	30195		
31/05/2023	ITA-TRP-ITA26347-00002-00001	172	17481		
02/06/2023	ITA-TRP-ITA26347-00002-00001	273	20707		

* As recorded in the logbook

6. By-catch / Other Species Records

Table 10: Catches of other species.

Fishing Op #*	Species**	Discarded		Recorded in logbook	Retained		Recorded in logbook	Released alive from net	Observed in transfer video
		#	kg		#	kg			
N/A									

* Fishing operation as per Table 1.

** Three letter FAO species Code

7. Checklist of requirements under ICCAT conservation and management measures

Table 11. Summary of potential non-compliances

Potential Non-compliance Event	Operation type and number*
N/A	

* Fishing operations as per Table 1.
Release operations as per Table 3.
Transfer operations as per Table 5.
Voluntary / control transfer operations as per Table 5a.

8. Summary of sampling performed

Table 12. Summary of sampling performed

Fishing Op #*	Number of fish measured for Length	Number of fish measured for Weight	Number of biological samples collected	Number of tagged BFT
N/A				

* Fishing operation as per Table 1

Table 13. Summary of tag recoveries and samples taken

Fishing op #*	Type of tag	Tag number/s	Length	Length type**	Weight	Weight type***	Biological Sample Collected	Sample type
N/A								

** Fishing operation as per Table 1

** SFL – Straight forked length / CFL – Curved fork length

*** WHO - Whole / GG - Gilled & Gutted / DR - Dressed. Gilled and gutted with head off / FL - Fillet / RD - Round. Fins removed. Otherwise whole / OT - Others

Appendix 1: Potential non-compliant and vessel of interest Vessel sightings

Table 14. Details of vessel sightings

Vessel Name	ICCAT #	Flag	IRCS.	Role*	PNC observed	Notes
N/A						

* Carrier, Catching, Dive, Farm, Inspection, Support, Towing, Other.

ICCAT ROP-BFT 2023



**Observer Deployment Final Report
Deployment on Purse Seine Vessel**

Deployment Request Number: 000EU138	
Vessel Name	
Vessel ICCAT Ref. No.	
Vessel Flag:	EU.Italy
Vessel Operating Company	
JFO number (N/A if not applicable)	2023-016
JFO catch Allocation Key (N/A if not applicable)	24,6563
Observer Name	Tania Marin
Observer ICCAT ID No	626
Signature	

Deployment details

Activity	Date from (dd/mm/yyyy)	Date to (dd/mm/yyyy)	Comment
Briefing	04/05/2023		TORRE DEL GRECO, NA
Date of departure	26/05/2023		
Arrival in port	15/05/2023		SALERNO
Embarkation	15/05/2023		
Request dates	15/05/2023	01/07/2023	
Monitoring dates	15/05/2023	06/06/2023	
Disembarkation	06/06/2023		
Depart port	06/06/2023		SALERNO
Return home	09/06/2023		
Debriefing	07/06/2023	08/06/2023	SALERNO

1. Summary of all fishing activities

Table 1: Summary of all Fishing operations

Fishing Op #*	Operation Type**	Date***	Time****		Position*****		Operation monitored by observer (Yes / No)	Fish caught (Alive / Dead / Both / No)	Transfer operation carried out (Yes / No)	N° of transfer operations (excluding voluntary or control)	N° of voluntary and/or control operations	Bycatch landed or observed (Yes / No)	Fish released (Yes / No)*****
			Start	End	Lat	Long							
1	JFO	31/05/2023	11:03	11:36	39,02	0,75	Yes	Yes	No	0	0	No	Yes

* Fishing operation number: Unique identification field linked to the deployment data set

** Standard Operation / JFO

*** Date as recorded by the observer

**** Time as recorded by the observer

***** Position as recorded by the observer

***** Following a release order

The fish was voluntarily released since the captain was not happy with the catch

2. Summary of Prior-Transfer Notification, Transfer Authorisation and Release Order records

Table 2: Vessel records of Prior-transfer Notification, Transfer Authorisation and Release Orders.

Fishing Op #*	Prior-Transfer Notification			Transfer Authorisation		Release order			
	BFT #	BFT kg	Verification**	Authorisation. Number	Verification**	Ref. Number	BFT #	BFT kg	Verification**
N/A									

* Fishing operation numbers as in Table 1.

** Verification Types: Hardcopy/e-copy control record or verbal confirmation from vessel master

3. Summary of Release Operations

Table 3: Summary of all Release operations

Fishing Op #*	Release Op #	Start		Position		Operation monitored by observer (Yes / No)	Release before or after transfer
		Date	Time	Latitude	Longitude		
N/A							

* Fishing operation as per Table 1.

** Date and time as recorded by the observer

*** Position as recorded by the observer

Table 4: Vessel and Observer estimates for released bluefin tuna

Release Op #*	Vessel estimate**			Release report		
	Estimate of amount released recorded by the vessel (Yes / No)	#	Kg	Release report produced (Yes / No)	Release report document #	Release report validated by observer (Yes / No)
N/A						

* Release operation as per Table 3

** As recorded in the release report

4. Summary of Transfer Activities

Table 5: Transfer Activities

Fishing Op #*	Transfer Op #	Start**		Position***		Towing Vessel Name	Towing Vessel ICCAT #	Towing Cage #	Operation monitored by observer (Yes / No)	ITD Signed by Obs. (Yes / No)
		Date	Time	Lat	Long					
N/A										

* Fishing operation as per Table 1.

** Date and time as recorded by the observer

*** Position as recorded by the observer

Table 5a: Voluntary and/or Control Transfer Activities

Transfer Op #*	Voluntary / Control Transfer Op #	Type (Voluntary or Control)	Start**		Position***		Receiving Vessel Name	Receiving Vessel ICCAT #	Receiving Cage #	Operation monitored by observer (Yes / No)	ITD Signed by Obs. (Yes / No)
			Date	Time	Lat	Long					
N/A											

* Transfer operation as per Table 5.

** Date and time as recorded by the observer

*** Position as recorded by the observer

Table 6: Video records used to estimate the number of fish transferred.

Fishing Op #*	Transfer Op #**	Voluntary or Control Transfer Op #***	Transfer recorded by Video camera (Yes / No)	Video Quality****	Estimate of amount of BFT based on video (Yes / No)	Cage seals placed on door (Yes / No)	Cage seal identification numbers
N/A							

* Fishing operation as per Table 1.

** Transfer operations as per Table 5.

*** Voluntary/Control transfer operation as per table 5a

**** Rated from 1 to 5 (1 = very poor; 2 = poor, 3 = average; 4= good 5 = excellent)

Table 7: Vessel and Observer estimates transferred tuna

Fishing Op #*	Transfer Op #**	Voluntary or Control Transfer Op #***	Vessel Estimate****		Observer Estimate	
			#	kg	#	kg
N/A						

* Fishing operation as per Table 1.

** Transfer operations as per Table 5.

*** Control/Voluntary transfer operation as per table 5a

**** As recorded in the ITD

The observer was not able to estimate the weight of the transferred tuna.

5. Vessel and Observer Estimate for Total Catch of BFT

Table 8: Total catch records for bluefin tuna

Fishing Op #*	BFT	Vessel Catch Record**		Observer Catch Record		Fishing Logbook reference #	BCD reference #	ITD reference #
		# (n)	Wt (kg)	# (n)	Wt (kg)			
N/A	Live fish							
	Dead fish							

* Fishing operation as per Table 1.

** As recorded in the eBCD

Table 9: Records of catches allocated to the vessel by JFO

Date	Fishing Logbook #	Allocated catch*		Catching Vessel Name	Catching Vessel Name ICCAT #
		#	Kg		
28/05/2023	ITA000024580	1000	150000		
30/05/2023	ITA000024580	1650	247500		
30/05/2023	ITA000024580	4100	574000		
31/05/2023	ITA000024580	680	86859		
03/06/2023	ITA000024580	1540	1540		
04/06/2023	ITA000024580	1080	99800		

* As recorded in the logbook

6. By-catch / Other Species Records

Table 10: Catches of other species.

Fishing Op #*	Species**	Discarded		Recorded in logbook	Retained		Recorded in logbook	Released alive from net	Observed in transfer video
		#	kg		#	kg			
N/A									

* Fishing operation as per Table 1.

** Three letter FAO species Code

7. Checklist of requirements under ICCAT conservation and management measures

Table 11. Summary of potential non-compliances

Potential Non-compliance Event	Operation type and number*
N/A	

* Fishing operations as per Table 1.
Release operations as per Table 3.
Transfer operations as per Table 5.
Voluntary / control transfer operations as per Table 5a.

8. Summary of sampling performed

Table 12. Summary of sampling performed

Fishing Op #*	Number of fish measured for Length	Number of fish measured for Weight	Number of biological samples collected	Number of tagged BFT
N/A				

* Fishing operation as per Table 1

Table 13. Summary of tag recoveries and samples taken

Fishing op #*	Type of tag	Tag number/s	Length	Length type**	Weight	Weight type***	Biological Sample Collected	Sample type
N/A								

** Fishing operation as per Table 1

** SFL – Straight forked length / CFL – Curved fork length

*** WHO - Whole / GG - Gilled & Gutted / DR - Dressed. Gilled and gutted with head off / FL - Fillet / RD - Round. Fins removed. Otherwise whole / OT - Others

Appendix 1: Potential non-compliant and vessel of interest Vessel sightings

Table 14. Details of vessel sightings

Vessel Name	ICCAT #	Flag	IRCS.	Role*	PNC observed	Notes
N/A						

* Carrier, Catching, Dive, Farm, Inspection, Support, Towing, Other.

ICCAT ROP-BFT 2023



**Observer Deployment Final Report
Deployment on Purse Seine Vessel**

Deployment Request Number: 000EU139	
Vessel Name	
Vessel ICCAT Ref. No.	
Vessel Flag:	EU.Italy
Vessel Operating Company	
JFO number (N/A if not applicable)	2023-015
JFO catch Allocation Key (N/A if not applicable)	12,432
Observer Name	Moris Gojanovic
Observer ICCAT ID No	788
Signature	

Deployment details

Activity	Date from (dd/mm/yyyy)	Date to (dd/mm/yyyy)	Comment
Briefing	04/05/2023		Torre del Greco
Date of departure	22/05/2023		
Arrival in port	22/05/2023		SALERNO
Embarkation	22/05/2023		
Request dates	23/05/2023	01/07/2023	
Monitoring dates	23/05/2023	04/06/2023	
Disembarkation	05/06/2023		
Depart port	05/06/2023		SALERNO
Return home	07/06/2023		
Debriefing	05/06/2023	06/06/2023	Salerno

1. Summary of all fishing activities

Table 1: Summary of all Fishing operations

Fishing Op #*	Operation Type**	Date***	Time****		Position*****		Operation monitored by observer (Yes / No)	Fish caught (Alive / Dead / Both / No)	Transfer operation carried out (Yes / No)	N° of transfer operations (excluding voluntary or control)	N° of voluntary and/or control operations	Bycatch landed or observed (Yes / No)	Fish released (Yes / No)*****
			Start	End	Lat	Long							
1	JFO	30/05/2023	10:13	10:39	39,61	14,22	Yes	Alive	Yes	1	0	No	No

* Fishing operation number: Unique identification field linked to the deployment data set

** Standard Operation / JFO

*** Date as recorded by the observer

**** Time as recorded by the observer

***** Position as recorded by the observer

***** Following a release order

2. Summary of Prior-Transfer Notification, Transfer Authorisation and Release Order records

Table 2: Vessel records of Prior-transfer Notification, Transfer Authorisation and Release Orders.

Fishing Op #*	Prior-Transfer Notification			Transfer Authorisation		Release order			
	BFT #	BFT kg	Verification**	Authorisation. Number	Verification**	Ref. Number	BFT #	BFT kg	Verification**
1	200	2000	e-copy Control Documents	ITA-2023-AUT-020	e-copy Control Documents	N/A	N/A	N/A	N/A

* Fishing operation numbers as in Table 1.

** Verification Types: Hardcopy/e-copy control record or verbal confirmation from vessel master

3. Summary of Release Operations

Table 3: Summary of all Release operations

Fishing Op #*	Release Op #	Start		Position		Operation monitored by observer (Yes / No)	Release before or after transfer
		Date	Time	Latitude	Longitude		
N/A							

* Fishing operation as per Table 1.

** Date and time as recorded by the observer

*** Position as recorded by the observer

Table 4: Vessel and Observer estimates for released bluefin tuna

Release Op #*	Vessel estimate**			Release report		
	Estimate of amount released recorded by the vessel (Yes / No)	#	Kg	Release report produced (Yes / No)	Release report document #	Release report validated by observer (Yes / No)
N/A						

* Release operation as per Table 3

** As recorded in the release report

4. Summary of Transfer Activities

Table 5: Transfer Activities

Fishing Op #*	Transfer Op #	Start**		Position***		Towing Vessel Name	Towing Vessel ICCAT #	Towing Cage #	Operation monitored by observer (Yes / No)	ITD Signed by Obs. (Yes / No)
		Date	Time	Lat	Long					
1	1	01/06/2023	07:11	39,6	14,21666667			EU.MLT-043-xxx	Yes	Yes

* Fishing operation as per Table 1.

** Date and time as recorded by the observer

*** Position as recorded by the observer

Table 5a: Voluntary and/or Control Transfer Activities

Transfer Op #*	Voluntary / Control Transfer Op #	Type (Voluntary or Control)	Start**		Position***		Receiving Vessel Name	Receiving Vessel ICCAT #	Receiving Cage #	Operation monitored by observer (Yes / No)	ITD Signed by Obs. (Yes / No)
			Date	Time	Lat	Long					
N/A											

* Transfer operation as per Table 5.

** Date and time as recorded by the observer

*** Position as recorded by the observer

Table 6: Video records used to estimate the number of fish transferred.

Fishing Op #*	Transfer Op #**	Voluntary or Control Transfer Op #***	Transfer recorded by Video camera (Yes / No)	Video Quality****	Estimate of amount of BFT based on video (Yes / No)	Cage seals placed on door (Yes / No)	Cage seal identification numbers
1	1	0	Yes	4	Yes	No	N/A

* Fishing operation as per Table 1.

** Transfer operations as per Table 5.

*** Voluntary/Control transfer operation as per table 5a

**** Rated from 1 to 5 (1 = very poor; 2 = poor, 3 = average; 4= good 5 = excellent)

Table 7: Vessel and Observer estimates transferred tuna

Fishing Op #*	Transfer Op #**	Voluntary or Control Transfer Op #***	Vessel Estimate****		Observer Estimate	
			#	kg	#	kg
1	1	0	280	30000	276	N/A

* Fishing operation as per Table 1.

** Transfer operations as per Table 5.

*** Control/Voluntary transfer operation as per table 5a

**** As recorded in the ITD

The observer was not able to estimate the weight of the transferred tuna.

5. Vessel and Observer Estimate for Total Catch of BFT

Table 8: Total catch records for bluefin tuna

Fishing Op #*	BFT	Vessel Catch Record**		Observer Catch Record		Fishing Logbook reference #	BCD reference #	ITD reference #
		# (n)	Wt (kg)	# (n)	Wt (kg)			
1	Live fish	280	30000	276	N/A	ITA-TRP-ITA26582-00002-00340	IT23900883	ITA-2023/020/ITD
	Dead fish	0	0	0	0	ITA-TRP-ITA26582-00002-00340	IT23900883	ITA-2023/020/ITD

* Fishing operation as per Table 1.

** As recorded in the eBCD

Table 9: Records of catches allocated to the vessel by JFO

Date	Fishing Logbook #	Allocated catch*		Catching Vessel Name	Catching Vessel Name ICCAT #
		#	Kg		
29/05/2023	ITA-TRP-ITA26582-00002-00340	340	35347		
29/05/2023	ITA-TRP-ITA26582-00002-00340	411	50971		
30/05/2023	ITA-TRP-ITA26582-00002-00340	35	3728		
30/05/2023	ITA-TRP-ITA26582-00002-00340	62	7211		
30/05/2023	ITA-TRP-ITA26582-00002-00340	177	23621		
31/05/2023	ITA-TRP-ITA26582-00002-00340	134	13675		
02/06/2023	ITA-TRP-ITA26582-00002-00340	214	16199		

* As recorded in the logbook

6. By-catch / Other Species Records

Table 10: Catches of other species.

Fishing Op #*	Species**	Discarded		Recorded in logbook	Retained		Recorded in logbook	Released alive from net	Observed in transfer video
		#	kg		#	kg			
N/A									

* Fishing operation as per Table 1.

** Three letter FAO species Code

7. Checklist of requirements under ICCAT conservation and management measures

Table 11. Summary of potential non-compliances

Potential Non-compliance Event	Operation type and number*
N/A	

* Fishing operations as per Table 1.
Release operations as per Table 3.
Transfer operations as per Table 5.
Voluntary / control transfer operations as per Table 5a.

8. Summary of sampling performed

Table 12. Summary of sampling performed

Fishing Op #*	Number of fish measured for Length	Number of fish measured for Weight	Number of biological samples collected	Number of tagged BFT
N/A				

* Fishing operation as per Table 1

Table 13. Summary of tag recoveries and samples taken

Fishing op #*	Type of tag	Tag number/s	Length	Length type**	Weight	Weight type***	Biological Sample Collected	Sample type
N/A								

** Fishing operation as per Table 1

** SFL – Straight forked length / CFL – Curved fork length

*** WHO - Whole / GG - Gilled & Gutted / DR - Dressed. Gilled and gutted with head off / FL - Fillet / RD - Round. Fins removed. Otherwise whole / OT - Others

Appendix 1: Potential non-compliant and vessel of interest Vessel sightings

Table 14. Details of vessel sightings

Vessel Name	ICCAT #	Flag	IRCS.	Role*	PNC observed	Notes
N/A	N/A	EU-ITA	N/A	Inspection	No	Guardia di Finanza inspection onboard

* Carrier, Catching, Dive, Farm, Inspection, Support, Towing, Other.

ICCAT ROP-BFT 2023



Observer Deployment Final Report
Deployment on Purse Seine Vessel

Deployment Request Number: 000EU140	
Vessel Name	
Vessel ICCAT Ref. No.	
Vessel Flag:	EU.Italy
Vessel Operating Company	
JFO number (N/A if not applicable)	2023-014
JFO catch Allocation Key (N/A if not applicable)	13,19120
Observer Name	IMEN CHEBBI
Observer ICCAT ID No	921
Signature	

Deployment details

Activity	Date from (dd/mm/yyyy)	Date to (dd/mm/yyyy)	Comment
Briefing	06/05/2023		TORRE DEL GRECO, NA
Date of departure	23/05/2023		
Arrival in port	23/05/2023		CATANIA
Embarkation	24/05/2023		
Request dates	24/05/2023	01/07/2023	
Monitoring dates	24/05/2023	10/06/2023	
Disembarkation	10/06/2023		
Depart port	10/06/2023		CATANIA
Return home	13/06/2023		
Debriefing	11/06/2023	12/06/2023	ERCOLANO, NAPLES

1. Summary of all fishing activities

Table 1: Summary of all Fishing operations

Fishing Op #*	Operation Type**	Date***	Time****		Position*****		Operation monitored by observer (Yes / No)	Fish caught (Alive / Dead / Both / No)	Transfer operation carried out (Yes / No)	N° of transfer operations (excluding voluntary or control)	N° of voluntary and/or control operations	Bycatch landed or observed (Yes / No)	Fish released (Yes / No)*****
			Start	End	Lat	Long							
1	JFO	30/05/2023	11:12	13:47	39,43	14,32	Yes	Both	Yes	1	0	No	No
2	JFO	02/06/2023	11:53	17:00	39,63	15,05	Yes	Alive	Yes	1	0	No	No
3	JFO	04/06/2023	13:02	15:35	39,8	14,57	Yes	Both	Yes	1	0	No	No

* Fishing operation number: Unique identification field linked to the deployment data set

** Standard Operation / JFO

*** Date as recorded by the observer

**** Time as recorded by the observer

***** Position as recorded by the observer

***** Following a release order

2. Summary of Prior-Transfer Notification, Transfer Authorisation and Release Order records

Table 2: Vessel records of Prior-transfer Notification, Transfer Authorisation and Release Orders.

Fishing Op #*	Prior-Transfer Notification			Transfer Authorisation		Release order			
	BFT #	BFT kg	Verification**	Authorisation. Number	Verification**	Ref. Number	BFT #	BFT kg	Verification**
1	1100	88000	e-copy Control Documents	ITA-2023-AUT-017	e-copy Control Documents	N/A	N/A	N/A	N/A
2	1500	90000	e-copy Control Documents	ITA-2023/AUT/029	e-copy Control Documents	N/A	N/A	N/A	N/A
3	1500	90000	e-copy Control Documents	ITA-2023/AUT/039	e-copy Control Documents	N/A	N/A	N/A	N/A

* Fishing operation numbers as in Table 1.

** Verification Types: Hardcopy/e-copy control record or verbal confirmation from vessel master

3. Summary of Release Operations

Table 3: Summary of all Release operations

Fishing Op #*	Release Op #	Start		Position		Operation monitored by observer (Yes / No)	Release before or after transfer
		Date	Time	Latitude	Longitude		
N/A							

* Fishing operation as per Table 1.

** Date and time as recorded by the observer

*** Position as recorded by the observer

Table 4: Vessel and Observer estimates for released bluefin tuna

Release Op #*	Vessel estimate**			Release report		
	Estimate of amount released recorded by the vessel (Yes / No)	#	Kg	Release report produced (Yes / No)	Release report document #	Release report validated by observer (Yes / No)
N/A						

* Release operation as per Table 3

** As recorded in the release report

4. Summary of Transfer Activities

Table 5: Transfer Activities

Fishing Op #*	Transfer Op #	Start**		Position***		Towing Vessel Name	Towing Vessel ICCAT #	Towing Cage #	Operation monitored by observer (Yes / No)	ITD Signed by Obs. (Yes / No)
		Date	Time	Lat	Long					
1	1	31/05/2023	08:00	39,43333333	14,31666667			EU.MLT.46.xx	Yes	Yes
2	2	02/06/2023	17:00	39,63333333	15,05			EU.MLT.46.xx	Yes	Yes
3	3	05/06/2023	08:00	39,63333333	15,05			EU.MLT.050.xx	Yes	Yes

* Fishing operation as per Table 1.

** Date and time as recorded by the observer

*** Position as recorded by the observer

Table 5a: Voluntary and/or Control Transfer Activities

Transfer Op #*	Voluntary / Control Transfer Op #	Type (Voluntary or Control)	Start**		Position***		Receiving Vessel Name	Receiving Vessel ICCAT #	Receiving Cage #	Operation monitored by observer (Yes / No)	ITD Signed by Obs. (Yes / No)
			Date	Time	Lat	Long					
N/A											

* Transfer operation as per Table 5.

** Date and time as recorded by the observer

*** Position as recorded by the observer

Table 6: Video records used to estimate the number of fish transferred.

Fishing Op #*	Transfer Op #**	Voluntary or Control Transfer Op #***	Transfer recorded by Video camera (Yes / No)	Video Quality****	Estimate of amount of BFT based on video (Yes / No)	Cage seals placed on door (Yes / No)	Cage seal identification numbers
1	1	0	Yes	4	Yes	No	N/A
2	2	0	Yes	5	Yes	No	N/A
3	3	0	Yes	4	Yes	No	N/A

* Fishing operation as per Table 1.

** Transfer operations as per Table 5.

*** Voluntary/Control transfer operation as per table 5a

**** Rated from 1 to 5 (1 = very poor; 2 = poor, 3 = average; 4= good 5 = excellent)

Table 7: Vessel and Observer estimates transferred tuna

Fishing Op #*	Transfer Op #**	Voluntary or Control Transfer Op #***	Vessel Estimate****		Observer Estimate	
			#	kg	#	kg
1	1	0	940	99.852	995	
2	2	0	1620	160.000	1767	
3	3	0	1311	135.033	1386	

* Fishing operation as per Table 1.

** Transfer operations as per Table 5.

*** Control/Voluntary transfer operation as per table 5a

**** As recorded in the ITD

The observer was not able to estimate the weight of the transferred tuna.

5. Vessel and Observer Estimate for Total Catch of BFT

Table 8: Total catch records for bluefin tuna

Fishing Op #*	BFT	Vessel Catch Record**		Observer Catch Record		Fishing Logbook reference #	BCD reference #	ITD reference #
		# (n)	Wt (kg)	# (n)	Wt (kg)			
1	Live fish	886	94053.734	995	N/A	ITA-TRP-ITA26634-00003-00567	ITA-23900888 & MT23900215	ITA-2023/017/ITD
	Dead fish	0	0	2	359	ITA-TRP-ITA26634-00003-00567	/	ITA-2023/017/ITD
2	Live fish	1521	150169,12	1767	N/A	ITA-TRP-ITA26634-00003-00567	IT23900978-MT23900230	ITA-2023/029/ITD
	Dead fish	0	0	0	0	ITA-TRP-ITA26634-00003-00567	IT23900978-MT23900230	ITA-2023/029/ITD
3	Live fish	1230	126923,877	1386	N/A	ITA-TRP-ITA26634-0000300567	ITA23901077-MT23900255	ITA-2023/039/ITD
	Dead fish	0	0	1	200	ITA-TRP-ITA26634-0000300567	/	ITA-2023/039/ITD

* Fishing operation as per Table 1.

** As recorded in the eBCD

Table 9: Records of catches allocated to the vessel by JFO

Date	Fishing Logbook #	Allocated catch*		Catching Vessel Name	Catching Vessel Name ICCAT #
		#	Kg		
30/05/2023	ITA-TRP-ITA-26634-00003-00567	126	13219		
31/05/2023	ITA-TRP-ITA-26634-00003-00567	473	46428		
02/06/2023	ITA-TRP-ITA-26634-00003-00567	198	11873		
04/06/2023	ITA-TRP-ITA-26634-00003-00567	165	16832		
04/06/2023	ITA-TRP-ITA-26634-00003-00567	271	24339		
05/06/2023	ITA-TRP-ITA-26634-00003-00567	173	18025		
09/06/2023	ITA-TRP-ITA-26634-00003-00567	1350	72346		
30/05/2023	ITA-TRP-ITA-26634-00003-00567	126	13219		

* As recorded in the logbook

6. By-catch / Other Species Records

Table 10: Catches of other species.

Fishing Op #*	Species**	Discarded		Recorded in logbook	Retained		Recorded in logbook	Released alive from net	Observed in transfer video
		#	kg		#	kg			
N/A									

* Fishing operation as per Table 1.

** Three letter FAO species Code

7. Checklist of requirements under ICCAT conservation and management measures

Table 11. Summary of potential non-compliances

Potential Non-compliance Event	Operation type and number*
Official Documentation - Dead tuna incorrectly recorded in the vessel logbook and/or eBCD	FOP1
Official Documentation - Incomplete and/or incorrect logbook information	FOP2
Official Documentation - Dead tuna incorrectly recorded in the vessel logbook and/or eBCD	FOP3

* Fishing operations as per Table 1.
 Release operations as per Table 3.
 Transfer operations as per Table 5.
 Voluntary / control transfer operations as per Table 5a.

8. Summary of sampling performed

Table 12. Summary of sampling performed

Fishing Op #*	Number of fish measured for Length	Number of fish measured for Weight	Number of biological samples collected	Number of tagged BFT
1	2	2	0	0
2	0	0	0	0
3	1	1	0	0

* Fishing operation as per Table 1

Table 13. Summary of tag recoveries and samples taken

Fishing op #*	Type of tag	Tag number/s	Length	Length type**	Weight	Weight type***	Biological Sample Collected	Sample type
N/A								

** Fishing operation as per Table 1

** SFL – Straight forked length / CFL – Curved fork length

*** WHO - Whole / GG - Gilled & Gutted / DR - Dressed. Gilled and gutted with head off / FL - Fillet / RD - Round. Fins removed. Otherwise whole / OT - Others

Appendix 1: Potential non-compliant and vessel of interest Vessel sightings

Table 14. Details of vessel sightings

Vessel Name	ICCAT #	Flag	IRCS.	Role*	PNC observed	Notes
N/A						

* Carrier, Catching, Dive, Farm, Inspection, Support, Towing, Other.

ICCAT ROP-BFT 2023



**Observer Deployment Final Report
Deployment on Purse Seine Vessel**

Deployment Request Number: 000EU141	
Vessel Name	
Vessel ICCAT Ref. No.	
Vessel Flag:	EU.Italy
Vessel Operating Company	
JFO number (N/A if not applicable)	2023-016
JFO catch Allocation Key (N/A if not applicable)	14,7156
Observer Name	JANEZ JANEZ MOYA
Observer ICCAT ID No	625
Signature	

Deployment details

Activity	Date from (dd/mm/yyyy)	Date to (dd/mm/yyyy)	Comment
Briefing	04/05/2023		Ercolano
Date of departure	14/05/2023		
Arrival in port	14/05/2023		SALERNO
Embarkation	15/05/2023		
Request dates	15/05/2023	01/07/2023	
Monitoring dates	15/05/2023	06/06/2023	
Disembarkation	06/06/2023		
Depart port	06/06/2023		SALERNO
Return home	09/06/2023		
Debriefing	07/06/2023	08/06/2023	Salerno

1. Summary of all fishing activities

Table 1: Summary of all Fishing operations

Fishing Op #*	Operation Type**	Date***	Time****		Position*****		Operation monitored by observer (Yes / No)	Fish caught (Alive / Dead / Both / No)	Transfer operation carried out (Yes / No)	N° of transfer operations (excluding voluntary or control)	N° of voluntary and/or control operations	Bycatch landed or observed (Yes / No)	Fish released (Yes / No)*****
			Start	End	Lat	Long							
1	JFO	03/06/2023	10:03	12:31	40,01	14,5	Yes	Alive	Yes	1	0	No	No
2	JFO	04/06/2023	12:53	13:25	6889	8056	Yes	Alive	Yes	1	0	No	No

* Fishing operation number: Unique identification field linked to the deployment data set

** Standard Operation / JFO

*** Date as recorded by the observer

**** Time as recorded by the observer

***** Position as recorded by the observer

***** Following a release order

2. Summary of Prior-Transfer Notification, Transfer Authorisation and Release Order records

Table 2: Vessel records of Prior-transfer Notification, Transfer Authorisation and Release Orders.

Fishing Op #*	Prior-Transfer Notification			Transfer Authorisation		Release order			
	BFT #	BFT kg	Verification**	Authorisation. Number	Verification**	Ref. Number	BFT #	BFT kg	Verification**
1	1000	140000	Hardcopy	ITA-2023-AUT-034	Hardcopy	N/A	N/A	N/A	N/A
2	1100	99000	Hardcopy	ITA-2023-AUT-037	Hardcopy	N/A	N/A	N/A	N/A

* Fishing operation numbers as in Table 1.

** Verification Types: Hardcopy/e-copy control record or verbal confirmation from vessel master

3. Summary of Release Operations

Table 3: Summary of all Release operations

Fishing Op #*	Release Op #	Start		Position		Operation monitored by observer (Yes / No)	Release before or after transfer
		Date	Time	Latitude	Longitude		
N/A							

* Fishing operation as per Table 1.

** Date and time as recorded by the observer

*** Position as recorded by the observer

Table 4: Vessel and Observer estimates for released bluefin tuna

Release Op #*	Vessel estimate**			Release report		
	Estimate of amount released recorded by the vessel (Yes / No)	#	Kg	Release report produced (Yes / No)	Release report document #	Release report validated by observer (Yes / No)
N/A						

* Release operation as per Table 3

** As recorded in the release report

4. Summary of Transfer Activities

Table 5: Transfer Activities

Fishing Op #*	Transfer Op #	Start**		Position***		Towing Vessel Name	Towing Vessel ICCAT #	Towing Cage #	Operation monitored by observer (Yes / No)	ITD Signed by Obs. (Yes / No)
		Date	Time	Lat	Long					
1	1	03/06/2023	16:01	40	14,51666667			EUITA-002-xxx-R	Yes	Yes
2	2	05/06/2023	08:15	39,68333333	13,73333333			EUITA-001xxx-R	Yes	Yes

* Fishing operation as per Table 1.

** Date and time as recorded by the observer

*** Position as recorded by the observer

Table 5a: Voluntary and/or Control Transfer Activities

Transfer Op #*	Voluntary / Control Transfer Op #	Type (Voluntary or Control)	Start**		Position***		Receiving Vessel Name	Receiving Vessel ICCAT #	Receiving Cage #	Operation monitored by observer (Yes / No)	ITD Signed by Obs. (Yes / No)
			Date	Time	Lat	Long					
N/A											

* Transfer operation as per Table 5.

** Date and time as recorded by the observer

*** Position as recorded by the observer

Table 6: Video records used to estimate the number of fish transferred.

Fishing Op #*	Transfer Op #**	Voluntary or Control Transfer Op #***	Transfer recorded by Video camera (Yes / No)	Video Quality****	Estimate of amount of BFT based on video (Yes / No)	Cage seals placed on door (Yes / No)	Cage seal identification numbers
1	1	0	Yes	3	Yes	No	N/A
2	2	0	Yes	3	Yes	No	N/A

* Fishing operation as per Table 1.

** Transfer operations as per Table 5.

*** Voluntary/Control transfer operation as per table 5a

**** Rated from 1 to 5 (1 = very poor; 2 = poor, 3 = average; 4= good 5 = excellent)

Table 7: Vessel and Observer estimates transferred tuna

Fishing Op #*	Transfer Op #**	Voluntary or Control Transfer Op #***	Vessel Estimate****		Observer Estimate	
			#	kg	#	kg
1	1	0	1540	200200	1403	
2	2	0	1080	99800	1127	

* Fishing operation as per Table 1.

** Transfer operations as per Table 5.

*** Control/Voluntary transfer operation as per table 5a

**** As recorded in the ITD

The observer was not able to estimate the weight of the transferred tuna.

5. Vessel and Observer Estimate for Total Catch of BFT

Table 8: Total catch records for bluefin tuna

Fishing Op #*	BFT	Vessel Catch Record**		Observer Catch Record		Fishing Logbook reference #	BCD reference #	ITD reference #
		# (n)	Wt (kg)	# (n)	Wt (kg)			
1	Live fish	1540	200200	1403	N/A	ITA-TRP-ITA26063-00003-00348	IT23901001	ITA-2023-034-ITD
	Dead fish	0	0	0	0	ITA-TRP-ITA26063-00003-00348	IT23901001	ITA-2023-034-ITD
2	Live fish	1080	99800	1127	N/A	ITA-TRP-ITA26063-00003-00348	IT23901045	ITA-2023/037/ITD
	Dead fish					ITA-TRP-ITA26063-00003-00348	IT23901045	ITA-2023/037/ITD

* Fishing operation as per Table 1.

** As recorded in the eBCD

Table 9: Records of catches allocated to the vessel by JFO

Date	Fishing Logbook #	Allocated catch*		Catching Vessel Name	Catching Vessel Name ICCAT #
		#	Kg		
28/05/2023	ITA-TRP-ITA26063-00003-00348	147	22073		
30/05/2023	ITA-TRP-ITA26063-00003-00348	242	36458		
30/05/2023	ITA-TRP-ITA26063-00003-00348	603	84540		
31/05/2023	ITA-TRP-ITA26063-00003-00348	100	12782		
03/06/2023	ITA-TRP-ITA26063-00003-00348	230	29461		
05/06/2023	ITA-TRP-ITA26063-00003-00348	162	14686		

* As recorded in the logbook

6. By-catch / Other Species Records

Table 10: Catches of other species.

Fishing Op #*	Species**	Discarded		Recorded in logbook	Retained		Recorded in logbook	Released alive from net	Observed in transfer video
		#	kg		#	kg			
N/A									

* Fishing operation as per Table 1.

** Three letter FAO species Code

7. Checklist of requirements under ICCAT conservation and management measures

Table 11. Summary of potential non-compliances

Potential Non-compliance Event	Operation type and number*
N/A	

* Fishing operations as per Table 1.
Release operations as per Table 3.
Transfer operations as per Table 5.
Voluntary / control transfer operations as per Table 5a.

8. Summary of sampling performed

Table 12. Summary of sampling performed

Fishing Op #*	Number of fish measured for Length	Number of fish measured for Weight	Number of biological samples collected	Number of tagged BFT
1	N/A	N/A	N/A	N/A
2	N/A	N/A	N/A	N/A

* Fishing operation as per Table 1

Table 13. Summary of tag recoveries and samples taken

Fishing op #*	Type of tag	Tag number/s	Length	Length type**	Weight	Weight type***	Biological Sample Collected	Sample type
N/A								

** Fishing operation as per Table 1

** SFL – Straight forked length / CFL – Curved fork length

*** WHO - Whole / GG - Gilled & Gutted / DR - Dressed. Gilled and gutted with head off / FL - Fillet / RD - Round. Fins removed. Otherwise whole / OT - Others

Appendix 1: Potential non-compliant and vessel of interest Vessel sightings

Table 14. Details of vessel sightings

Vessel Name	ICCAT #	Flag	IRCS.	Role*	PNC observed	Notes
		EU.Italy		Towing	No	N/A
		EU.Italy		Support	No	N/A
		EU.Italy		Towing	No	N/A
		EU.Italy		Support	No	N/A

* Carrier, Catching, Dive, Farm, Inspection, Support, Towing, Other.

ICCAT ROP-BFT 2023



**Observer Deployment Final Report
Deployment on Purse Seine Vessel**

Deployment Request Number: 000EU142	
Vessel Name	
Vessel ICCAT Ref. No.	
Vessel Flag:	EU.Italy
Vessel Operating Company	
JFO number (N/A if not applicable)	2023-014
JFO catch Allocation Key (N/A if not applicable)	15,1186
Observer Name	Cláudio José Figueira da Silva
Observer ICCAT ID No	935
Signature	

Deployment details

Activity	Date from (dd/mm/yyyy)	Date to (dd/mm/yyyy)	Comment
Briefing	06/05/2023		Naples
Date of departure	22/05/2023		
Arrival in port	22/05/2023		SALERNO
Embarkation	23/05/2023		
Request dates	23/05/2023	01/07/2023	
Monitoring dates	23/05/2023	09/06/2023	
Disembarkation	10/06/2023		
Depart port	10/06/2023		SALERNO
Return home	12/06/2023		
Debriefing	11/06/2023	11/06/2023	ERCOLANO, NA

1. Summary of all fishing activities

Table 1: Summary of all Fishing operations

Fishing Op #*	Operation Type**	Date***	Time****		Position*****		Operation monitored by observer (Yes / No)	Fish caught (Alive / Dead / Both / No)	Transfer operation carried out (Yes / No)	N° of transfer operations (excluding voluntary or control)	N° of voluntary and/or control operations	Bycatch landed or observed (Yes / No)	Fish released (Yes / No)*****
			Start	End	Lat	Long							
N/A													

* Fishing operation number: Unique identification field linked to the deployment data set

** Standard Operation / JFO

*** Date as recorded by the observer

**** Time as recorded by the observer

***** Position as recorded by the observer

***** Following a release order

2. Summary of Prior-Transfer Notification, Transfer Authorisation and Release Order records

Table 2: Vessel records of Prior-transfer Notification, Transfer Authorisation and Release Orders.

Fishing Op #*	Prior-Transfer Notification			Transfer Authorisation		Release order			
	BFT #	BFT kg	Verification**	Authorisation. Number	Verification**	Ref. Number	BFT #	BFT kg	Verification**
N/A									

* Fishing operation numbers as in Table 1.

** Verification Types: Hardcopy/e-copy control record or verbal confirmation from vessel master

3. Summary of Release Operations

Table 3: Summary of all Release operations

Fishing Op #*	Release Op #	Start		Position		Operation monitored by observer (Yes / No)	Release before or after transfer
		Date	Time	Latitude	Longitude		
N/A							

* Fishing operation as per Table 1.

** Date and time as recorded by the observer

*** Position as recorded by the observer

Table 4: Vessel and Observer estimates for released bluefin tuna

Release Op #*	Vessel estimate**			Release report		
	Estimate of amount released recorded by the vessel (Yes / No)	#	Kg	Release report produced (Yes / No)	Release report document #	Release report validated by observer (Yes / No)
N/A						

* Release operation as per Table 3

** As recorded in the release report

4. Summary of Transfer Activities

Table 5: Transfer Activities

Fishing Op #*	Transfer Op #	Start**		Position***		Towing Vessel Name	Towing Vessel ICCAT #	Towing Cage #	Operation monitored by observer (Yes / No)	ITD Signed by Obs. (Yes / No)
		Date	Time	Lat	Long					
N/A										

* Fishing operation as per Table 1.

** Date and time as recorded by the observer

*** Position as recorded by the observer

Table 5a: Voluntary and/or Control Transfer Activities

Transfer Op #*	Voluntary / Control Transfer Op #	Type (Voluntary or Control)	Start**		Position***		Receiving Vessel Name	Receiving Vessel ICCAT #	Receiving Cage #	Operation monitored by observer (Yes / No)	ITD Signed by Obs. (Yes / No)
			Date	Time	Lat	Long					
N/A											

* Transfer operation as per Table 5.

** Date and time as recorded by the observer

*** Position as recorded by the observer

Table 6: Video records used to estimate the number of fish transferred.

Fishing Op #*	Transfer Op #**	Voluntary or Control Transfer Op #***	Transfer recorded by Video camera (Yes / No)	Video Quality****	Estimate of amount of BFT based on video (Yes / No)	Cage seals placed on door (Yes / No)	Cage seal identification numbers
N/A							

* Fishing operation as per Table 1.

** Transfer operations as per Table 5.

*** Voluntary/Control transfer operation as per table 5a

**** Rated from 1 to 5 (1 = very poor; 2 = poor, 3 = average; 4= good 5 = excellent)

Table 7: Vessel and Observer estimates transferred tuna

Fishing Op #*	Transfer Op #**	Voluntary or Control Transfer Op #***	Vessel Estimate****		Observer Estimate	
			#	kg	#	kg
N/A						

* Fishing operation as per Table 1.

** Transfer operations as per Table 5.

*** Control/Voluntary transfer operation as per table 5a

**** As recorded in the ITD

The observer was not able to estimate the weight of the transferred tuna.

5. Vessel and Observer Estimate for Total Catch of BFT

Table 8: Total catch records for bluefin tuna

Fishing Op #*	BFT	Vessel Catch Record**		Observer Catch Record		Fishing Logbook reference #	BCD reference #	ITD reference #
		# (n)	Wt (kg)	# (n)	Wt (kg)			
N/A	Live fish							
	Dead fish							

* Fishing operation as per Table 1.

** As recorded in the eBCD

Table 9: Records of catches allocated to the vessel by JFO

Date	Fishing Logbook #	Allocated catch*		Catching Vessel Name	Catching Vessel Name ICCAT #
		#	Kg		
30/05/2023	ITA-TRP-ITA26649-00004-00338	128	13651		
01/06/2023	ITA-TRP-ITA26649-00004-00338	488	47791		
02/06/2023	ITA-TRP-ITA26649-00004-00338	221	21795		
05/06/2023	ITA-TRP-ITA26649-00004-00338	170	17382		
06/06/2023	ITA-TRP-ITA26649-00004-00338	179	18371		
06/06/2023	ITA-TRP-ITA26649-00004-00338	279	25133		
09/06/2023	ITA-TRP-ITA26649-00004-00338	184	9854		

* As recorded in the logbook

6. By-catch / Other Species Records

Table 10: Catches of other species.

Fishing Op #*	Species**	Discarded		Recorded in logbook	Retained		Recorded in logbook	Released alive from net	Observed in transfer video
		#	kg		#	kg			
N/A									

* Fishing operation as per Table 1.

** Three letter FAO species Code

7. Checklist of requirements under ICCAT conservation and management measures

Table 11. Summary of potential non-compliances

Potential Non-compliance Event	Operation type and number*
N/A	

* Fishing operations as per Table 1.
Release operations as per Table 3.
Transfer operations as per Table 5.
Voluntary / control transfer operations as per Table 5a.

8. Summary of sampling performed

Table 12. Summary of sampling performed

Fishing Op #*	Number of fish measured for Length	Number of fish measured for Weight	Number of biological samples collected	Number of tagged BFT
N/A				

* Fishing operation as per Table 1

Table 13. Summary of tag recoveries and samples taken

Fishing op #*	Type of tag	Tag number/s	Length	Length type**	Weight	Weight type***	Biological Sample Collected	Sample type
N/A								

** Fishing operation as per Table 1

** SFL – Straight forked length / CFL – Curved fork length

*** WHO - Whole / GG - Gilled & Gutted / DR - Dressed. Gilled and gutted with head off / FL - Fillet / RD - Round. Fins removed. Otherwise whole / OT - Others

Appendix 1: Potential non-compliant and vessel of interest Vessel sightings

Table 14. Details of vessel sightings

Vessel Name	ICCAT #	Flag	IRCS.	Role*	PNC observed	Notes
N/A						

* Carrier, Catching, Dive, Farm, Inspection, Support, Towing, Other.

ICCAT ROP-BFT 2023



**Observer Deployment Final Report
Deployment on Purse Seine Vessel**

Deployment Request Number: 000EU143	
Vessel Name	
Vessel ICCAT Ref. No.	
Vessel Flag:	EU.Italy
Vessel Operating Company	
JFO number (N/A if not applicable)	2023-017
JFO catch Allocation Key (N/A if not applicable)	31,3528
Observer Name	Irena GLAVOR
Observer ICCAT ID No	436
Signature	

Deployment details

Activity	Date from (dd/mm/yyyy)	Date to (dd/mm/yyyy)	Comment
Briefing	04/05/2023		TORRE DEL GRECO, NA
Date of departure	22/05/2023		
Arrival in port	23/05/2023		LICATA
Embarkation	25/05/2023		Spent one day in accommodation before embarkation
Request dates	24/05/2023	01/07/2023	
Monitoring dates	25/05/2023	15/06/2023	
Disembarkation	15/06/2023		
Depart port	15/06/2023		LICATA
Return home	16/06/2023		
Debriefing	16/06/2023	16/06/2023	PARIS

1. Summary of all fishing activities

Table 1: Summary of all Fishing operations

Fishing Op #*	Operation Type**	Date***	Time****		Position*****		Operation monitored by observer (Yes / No)	Fish caught (Alive / Dead / Both / No)	Transfer operation carried out (Yes / No)	N° of transfer operations (excluding voluntary or control)	N° of voluntary and/or control operations	Bycatch landed or observed (Yes / No)	Fish released (Yes / No)*****
			Start	End	Lat	Long							
1	JFO	14/06/2023	09:25	10:00	36,48	14,05	Yes	Both	Yes	1	0	No	No

* Fishing operation number: Unique identification field linked to the deployment data set

** Standard Operation / JFO

*** Date as recorded by the observer

**** Time as recorded by the observer

***** Position as recorded by the observer

***** Following a release order

2. Summary of Prior-Transfer Notification, Transfer Authorisation and Release Order records

Table 2: Vessel records of Prior-transfer Notification, Transfer Authorisation and Release Orders.

Fishing Op #*	Prior-Transfer Notification			Transfer Authorisation		Release order			
	BFT #	BFT kg	Verification**	Authorisation. Number	Verification**	Ref. Number	BFT #	BFT kg	Verification**
1	600	30000	e-copy Control Documents	ITA-2023-AUT-053	e-copy Control Documents	N/A	N/A	N/A	N/A

* Fishing operation numbers as in Table 1.

** Verification Types: Hardcopy/e-copy control record or verbal confirmation from vessel master

3. Summary of Release Operations

Table 3: Summary of all Release operations

Fishing Op #*	Release Op #	Start		Position		Operation monitored by observer (Yes / No)	Release before or after transfer
		Date	Time	Latitude	Longitude		
N/A							

* Fishing operation as per Table 1.

** Date and time as recorded by the observer

*** Position as recorded by the observer

Table 4: Vessel and Observer estimates for released bluefin tuna

Release Op #*	Vessel estimate**			Release report		
	Estimate of amount released recorded by the vessel (Yes / No)	#	Kg	Release report produced (Yes / No)	Release report document #	Release report validated by observer (Yes / No)
N/A						

* Release operation as per Table 3

** As recorded in the release report

4. Summary of Transfer Activities

Table 5: Transfer Activities

Fishing Op #*	Transfer Op #	Start**		Position***		Towing Vessel Name	Towing Vessel ICCAT #	Towing Cage #	Operation monitored by observer (Yes / No)	ITD Signed by Obs. (Yes / No)
		Date	Time	Lat	Long					
1	1	14/06/2023	17:51	36,48333333	14,05	Giuseppe Padre III	ATEU0MLT02111	EU.MLT-040-MFF	Yes	Yes

* Fishing operation as per Table 1.

** Date and time as recorded by the observer

*** Position as recorded by the observer

Table 5a: Voluntary and/or Control Transfer Activities

Transfer Op #*	Voluntary / Control Transfer Op #	Type (Voluntary or Control)	Start**		Position***		Receiving Vessel Name	Receiving Vessel ICCAT #	Receiving Cage #	Operation monitored by observer (Yes / No)	ITD Signed by Obs. (Yes / No)
			Date	Time	Lat	Long					
N/A											

* Transfer operation as per Table 5.

** Date and time as recorded by the observer

*** Position as recorded by the observer

Table 6: Video records used to estimate the number of fish transferred.

Fishing Op #*	Transfer Op #**	Voluntary or Control Transfer Op #***	Transfer recorded by Video camera (Yes / No)	Video Quality****	Estimate of amount of BFT based on video (Yes / No)	Cage seals placed on door (Yes / No)	Cage seal identification numbers
1	1	0	Yes	4	Yes	No	N/A

* Fishing operation as per Table 1.

** Transfer operations as per Table 5.

*** Voluntary/Control transfer operation as per table 5a

**** Rated from 1 to 5 (1 = very poor; 2 = poor, 3 = average; 4= good 5 = excellent)

Table 7: Vessel and Observer estimates transferred tuna

Fishing Op #*	Transfer Op #**	Voluntary or Control Transfer Op #***	Vessel Estimate****		Observer Estimate	
			#	kg	#	kg
1	1	0	801	46547	782	

* Fishing operation as per Table 1.

** Transfer operations as per Table 5.

*** Control/Voluntary transfer operation as per table 5a

**** As recorded in the ITD

The observer was not able to estimate the weight of the transferred tuna.

5. Vessel and Observer Estimate for Total Catch of BFT

Table 8: Total catch records for bluefin tuna

Fishing Op #*	BFT	Vessel Catch Record**		Observer Catch Record		Fishing Logbook reference #	BCD reference #	ITD reference #
		# (n)	Wt (kg)	# (n)	Wt (kg)			
1	Live fish	458	26,543.881	782	N/A	ITA-TRP-ITA26364-00002-00356	IT23901263 / MT23900340	ITA-2023/053/ITD
	Dead fish	5	200	5	200	ITA-TRP-ITA26364-00002-00356 ***	IT23901263 / MT23900340	ITA-2023/053/ITD

* Fishing operation as per Table 1.

** As recorded in the eBCD

***Due to a typing mistake, the fishing logbook reports the weight of dead bluefin tuna being 201 kg instead of 200 kg.

Table 9: Records of catches allocated to the vessel by JFO

Date	Fishing Logbook #	Allocated catch*		Catching Vessel Name	Catching Vessel Name ICCAT #
		#	Kg		
02/06/2023	A-TRP-ITA26364-00002-00356	0	0		
02/06/2023	ITA-TRP-ITA26364-00002-00356	60	5957		
08/06/2023	ITA-TRP-ITA26364-00002-00356	1207	118293		
09/06/2023	ITA-TRP-ITA26364-00002-00356	0	0		
10/06/2023	ITA-TRP-ITA26364-00002-00356	188	17296		
11/06/2023	ITA-TRP-ITA26364-00002-00356	0	0		
14/06/2023	ITA-TRP-ITA26364-00002-00356	253	14594		

* As recorded in the logbook

6. By-catch / Other Species Records

Table 10: Catches of other species.

Fishing Op #*	Species**	Discarded		Recorded in logbook	Retained		Recorded in logbook	Released alive from net	Observed in transfer video
		#	kg		#	kg			
N/A									

* Fishing operation as per Table 1.

** Three letter FAO species Code

7. Checklist of requirements under ICCAT conservation and management measures

Table 11. Summary of potential non-compliances

Potential Non-compliance Event	Operation type and number*
N/A	

* Fishing operations as per Table 1.
Release operations as per Table 3.
Transfer operations as per Table 5.
Voluntary / control transfer operations as per Table 5a.

8. Summary of sampling performed

Table 12. Summary of sampling performed

Fishing Op #*	Number of fish measured for Length	Number of fish measured for Weight	Number of biological samples collected	Number of tagged BFT
N/A				

* Fishing operation as per Table 1

The fishing and transfer operation have been carried out right before the end of the JFO activities, therefore the observer, focused in the evaluation of the video and the documentation associated with the catch that had just taken place, did not have time to collect the biometric data of the dead tuna brought on board; She was thus only able to record the total weight collected by the crew using the scale available on board.

Table 13. Summary of tag recoveries and samples taken

Fishing op #*	Type of tag	Tag number/s	Length	Length type**	Weight	Weight type***	Biological Sample Collected	Sample type
N/A								

** Fishing operation as per Table 1

** SFL – Straight forked length / CFL – Curved fork length

*** WHO - Whole / GG - Gilled & Gutted / DR - Dressed. Gilled and gutted with head off / FL - Fillet / RD - Round. Fins removed. Otherwise whole / OT - Others

Appendix 1: Potential non-compliant and vessel of interest Vessel sightings

Table 14. Details of vessel sightings

Vessel Name	ICCAT #	Flag	IRCS.	Role*	PNC observed	Notes
		EU.Italy		Support	No	N/A
		EU.Italy		Catching	No	N/A
		EU.Malta		Towing	No	N/A

* Carrier, Catching, Dive, Farm, Inspection, Support, Towing, Other.

ICCAT ROP-BFT 2023



**Observer Deployment Final Report
Deployment on Purse Seine Vessel**

Deployment Request Number: 000EU144	
Vessel Name	
Vessel ICCAT Ref. No.	
Vessel Flag:	EU.Italy
Vessel Operating Company	
JFO number (N/A if not applicable)	017
JFO catch Allocation Key (N/A if not applicable)	25,4292
Observer Name	MANSOUR KHALIFA Achraf
Observer ICCAT ID No	956
Signature	

Deployment details

Activity	Date from (dd/mm/yyyy)	Date to (dd/mm/yyyy)	Comment
Briefing	06/05/2023		TORRE DEL GRECO, NA
Date of departure	23/05/2023		
Arrival in port	23/05/2023		LICATA
Embarkation	24/05/2023		
Request dates	24/05/2023	01/07/2023	
Monitoring dates	24/05/2023	15/06/2023	
Disembarkation	15/06/2023		
Depart port	15/06/2023		
Return home	16/06/2023		
Debriefing	16/06/2023	16/06/2023	PARIS

1. Summary of all fishing activities

Table 1: Summary of all Fishing operations

Fishing Op #*	Operation Type**	Date***	Time****		Position*****		Operation monitored by observer (Yes / No)	Fish caught (Alive / Dead / Both / No)	Transfer operation carried out (Yes / No)	N° of transfer operations (excluding voluntary or control)	N° of voluntary and/or control operations	Bycatch landed or observed (Yes / No)	Fish released (Yes / No)*****
			Start	End	Lat	Long							
1	JFO	02/06/2023	11:26	12:01	36,76	14,14	Yes	No	No	0	0	No	No
2	JFO	09/06/2023	09:10	10:10	36,65	14,3	Yes	Alive	No	0	0	No	Yes

* Fishing operation number: Unique identification field linked to the deployment data set

** Standard Operation / JFO

*** Date as recorded by the observer

**** Time as recorded by the observer

***** Position as recorded by the observer

***** Following a release order

2. Summary of Prior-Transfer Notification, Transfer Authorisation and Release Order records

Table 2: Vessel records of Prior-transfer Notification, Transfer Authorisation and Release Orders.

Fishing Op #*	Prior-Transfer Notification			Transfer Authorisation		Release order			
	BFT #	BFT kg	Verification**	Authorisation. Number	Verification**	Ref. Number	BFT #	BFT kg	Verification**
N/A									

* Fishing operation numbers as in Table 1.

** Verification Types: Hardcopy/e-copy control record or verbal confirmation from vessel master

3. Summary of Release Operations

Table 3: Summary of all Release operations

Fishing Op #*	Release Op #	Start		Position		Operation monitored by observer (Yes / No)	Release before or after transfer
		Date	Time	Latitude	Longitude		
N/A							

* Fishing operation as per Table 1.

** Date and time as recorded by the observer

*** Position as recorded by the observer

Table 4: Vessel and Observer estimates for released bluefin tuna

Release Op #*	Vessel estimate**			Release report		
	Estimate of amount released recorded by the vessel (Yes / No)	#	Kg	Release report produced (Yes / No)	Release report document #	Release report validated by observer (Yes / No)
N/A						

* Release operation as per Table 3

** As recorded in the release report

4. Summary of Transfer Activities

Table 5: Transfer Activities

Fishing Op #*	Transfer Op #	Start**		Position***		Towing Vessel Name	Towing Vessel ICCAT #	Towing Cage #	Operation monitored by observer (Yes / No)	ITD Signed by Obs. (Yes / No)
		Date	Time	Lat	Long					
N/A										

* Fishing operation as per Table 1.

** Date and time as recorded by the observer

*** Position as recorded by the observer

Table 5a: Voluntary and/or Control Transfer Activities

Transfer Op #*	Voluntary / Control Transfer Op #	Type (Voluntary or Control)	Start**		Position***		Receiving Vessel Name	Receiving Vessel ICCAT #	Receiving Cage #	Operation monitored by observer (Yes / No)	ITD Signed by Obs. (Yes / No)
			Date	Time	Lat	Long					
N/A											

* Transfer operation as per Table 5.

** Date and time as recorded by the observer

*** Position as recorded by the observer

Table 6: Video records used to estimate the number of fish transferred.

Fishing Op #*	Transfer Op #**	Voluntary or Control Transfer Op #***	Transfer recorded by Video camera (Yes / No)	Video Quality****	Estimate of amount of BFT based on video (Yes / No)	Cage seals placed on door (Yes / No)	Cage seal identification numbers
N/A							

* Fishing operation as per Table 1.

** Transfer operations as per Table 5.

*** Voluntary/Control transfer operation as per table 5a

**** Rated from 1 to 5 (1 = very poor; 2 = poor, 3 = average; 4= good 5 = excellent)

Table 7: Vessel and Observer estimates transferred tuna

Fishing Op #*	Transfer Op #**	Voluntary or Control Transfer Op #***	Vessel Estimate****		Observer Estimate	
			#	kg	#	kg
N/A						

* Fishing operation as per Table 1.

** Transfer operations as per Table 5.

*** Control/Voluntary transfer operation as per table 5a

**** As recorded in the ITD

The observer was not able to estimate the weight of the transferred tuna.

5. Vessel and Observer Estimate for Total Catch of BFT

Table 8: Total catch records for bluefin tuna

Fishing Op #*	BFT	Vessel Catch Record**		Observer Catch Record		Fishing Logbook reference #	BCD reference #	ITD reference #
		# (n)	Wt (kg)	# (n)	Wt (kg)			
N/A	Live fish							
	Dead fish							

* Fishing operation as per Table 1.

** As recorded in the eBCD

Table 9: Records of catches allocated to the vessel by JFO

Date	Fishing Logbook #	Allocated catch*		Catching Vessel Name	Catching Vessel Name ICCAT #
		#	Kg		
02/06/2023	ITA-TRE-ITA200000-00005-00342	0	0		
02/06/2023	ITA-TRE-ITA200000-00005-00342	48	4832		
09/06/2023	ITA-TRE-ITA200000-00005-00343	979	95944		
09/06/2023	TA-TRE-ITA200000-00005-00343	0	0		
10/06/2023	ITA-TRE-ITA200000-00005-00343	153	14076		
14/06/2023	ITA-TRE-ITA200000-00005-00344	204	11836		

* As recorded in the logbook

6. By-catch / Other Species Records

Table 10: Catches of other species.

Fishing Op #*	Species**	Discarded		Recorded in logbook	Retained		Recorded in logbook	Released alive from net	Observed in transfer video
		#	kg		#	kg			
N/A									

* Fishing operation as per Table 1.

** Three letter FAO species Code

7. Checklist of requirements under ICCAT conservation and management measures

Table 11. Summary of potential non-compliances

Potential Non-compliance Event	Operation type and number*
N/A	

* Fishing operations as per Table 1.
Release operations as per Table 3.
Transfer operations as per Table 5.
Voluntary / control transfer operations as per Table 5a.

8. Summary of sampling performed

Table 12. Summary of sampling performed

Fishing Op #*	Number of fish measured for Length	Number of fish measured for Weight	Number of biological samples collected	Number of tagged BFT
N/A				

* Fishing operation as per Table 1

Table 13. Summary of tag recoveries and samples taken

Fishing op #*	Type of tag	Tag number/s	Length	Length type**	Weight	Weight type***	Biological Sample Collected	Sample type
N/A								

** Fishing operation as per Table 1

** SFL – Straight forked length / CFL – Curved fork length

*** WHO - Whole / GG - Gilled & Gutted / DR - Dressed. Gilled and gutted with head off / FL - Fillet / RD - Round. Fins removed. Otherwise whole / OT - Others

Appendix 1: Potential non-compliant and vessel of interest Vessel sightings

Table 14. Details of vessel sightings

Vessel Name	ICCAT #	Flag	IRCS.	Role*	PNC observed	Notes
		EU.Italy		Support	No	N/A
		EU.Italy		Catching	No	N/A
		EU.Malta		Towing	No	N/A

* Carrier, Catching, Dive, Farm, Inspection, Support, Towing, Other.

ICCAT ROP-BFT 2023



**Observer Deployment Final Report
Deployment on Purse Seine Vessel**

Deployment Request Number: 000EU145	
Vessel Name	
Vessel ICCAT Ref. No.	
Vessel Flag:	EU.Italy
Vessel Operating Company	
JFO number (N/A if not applicable)	2023-2015
JFO catch Allocation Key (N/A if not applicable)	21.0684
Observer Name	Robert CORAK
Observer ICCAT ID No	629
Signature	

Deployment details

Activity	Date from (dd/mm/yyyy)	Date to (dd/mm/yyyy)	Comment
Briefing	04/05/2023		Naples
Date of departure	23/05/2023		
Arrival in port	22/05/2023		SALERNO
Embarkation	23/05/2023		
Request dates	23/05/2023	01/07/2023	
Monitoring dates	23/05/2023	04/06/2023	
Disembarkation	05/06/2023		SALERNO
Depart port	05/06/2023		
Return home	07/06/2023		
Debriefing	05/06/2023	06/06/2023	SALERNO

1. Summary of all fishing activities

Table 1: Summary of all Fishing operations

Fishing Op #*	Operation Type**	Date***	Time****		Position*****		Operation monitored by observer (Yes / No)	Fish caught (Alive / Dead / Both / No)	Transfer operation carried out (Yes / No)	N° of transfer operations (excluding voluntary or control)	N° of voluntary and/or control operations	Bycatch landed or observed (Yes / No)	Fish released (Yes / No)*****
			Start	End	Lat	Long							
1	JFO	29/05/2023	13:21	13:56	39.55	14.37	Yes	No	No	0	0	No	No
2	JFO	30/05/2023	08:04	08:40	39.62	14.2	Yes	No	No	0	0	No	No
3	JFO	30/05/2023	17:54	18:24	39.6	14.15	Yes	Both	Yes	1	0	No	No

* Fishing operation number: Unique identification field linked to the deployment data set

** Standard Operation / JFO

*** Date as recorded by the observer

**** Time as recorded by the observer

***** Position as recorded by the observer

***** Following a release order

2. Summary of Prior-Transfer Notification, Transfer Authorisation and Release Order records

Table 2: Vessel records of Prior-transfer Notification, Transfer Authorisation and Release Orders.

Fishing Op #*	Prior-Transfer Notification			Transfer Authorisation		Release order			
	BFT #	BFT kg	Verification**	Authorisation. Number	Verification**	Ref. Number	BFT #	BFT kg	Verification**
3	1000	100000	Hardcopy	ITA-2023-AUT-019	Hardcopy	N/A	N/A	N/A	N/A

* Fishing operation numbers as in Table 1.

** Verification Types: Hardcopy/e-copy control record or verbal confirmation from vessel master

3. Summary of Release Operations

Table 3: Summary of all Release operations

Fishing Op #*	Release Op #	Start		Position		Operation monitored by observer (Yes / No)	Release before or after transfer
		Date	Time	Latitude	Longitude		
N/A							

* Fishing operation as per Table 1.

** Date and time as recorded by the observer

*** Position as recorded by the observer

Table 4: Vessel and Observer estimates for released bluefin tuna

Release Op #*	Vessel estimate**			Release report		
	Estimate of amount released recorded by the vessel (Yes / No)	#	Kg	Release report produced (Yes / No)	Release report document #	Release report validated by observer (Yes / No)
N/A						

* Release operation as per Table 3

** As recorded in the release report

4. Summary of Transfer Activities

Table 5: Transfer Activities

Fishing Op #*	Transfer Op #	Start**		Position***		Towing Vessel Name	Towing Vessel ICCAT #	Towing Cage #	Operation monitored by observer (Yes / No)	ITD Signed by Obs. (Yes / No)
		Date	Time	Lat	Long					
3	1	01/06/2023	11:18	39.53333333	14.2			EU.MLT-049-xxx	Yes	Yes

* Fishing operation as per Table 1.

** Date and time as recorded by the observer

*** Position as recorded by the observer

Table 5a: Voluntary and/or Control Transfer Activities

Transfer Op #*	Voluntary / Control Transfer Op #	Type (Voluntary or Control)	Start**		Position***		Receiving Vessel Name	Receiving Vessel ICCAT #	Receiving Cage #	Operation monitored by observer (Yes / No)	ITD Signed by Obs. (Yes / No)
			Date	Time	Lat	Long					
N/A											

* Transfer operation as per Table 5.

** Date and time as recorded by the observer

*** Position as recorded by the observer

Table 6: Video records used to estimate the number of fish transferred.

Fishing Op #*	Transfer Op #**	Voluntary or Control Transfer Op #***	Transfer recorded by Video camera (Yes / No)	Video Quality****	Estimate of amount of BFT based on video (Yes / No)	Cage seals placed on door (Yes / No)	Cage seal identification numbers
3	1	0	Yes	3	Yes	No	N/A

* Fishing operation as per Table 1.

** Transfer operations as per Table 5.

*** Voluntary/Control transfer operation as per table 5a

**** Rated from 1 to 5 (1 = very poor; 2 = poor, 3 = average; 4= good 5 = excellent)

Table 7: Vessel and Observer estimates transferred tuna

Fishing Op #*	Transfer Op #**	Voluntary or Control Transfer Op #***	Vessel Estimate****		Observer Estimate	
			#	kg	#	kg
3	1	0	1420	190000	1552	

* Fishing operation as per Table 1.

** Transfer operations as per Table 5.

*** Control/Voluntary transfer operation as per table 5a

**** As recorded in the ITD

The observer was not able to estimate the weight of the transferred tuna.

5. Vessel and Observer Estimate for Total Catch of BFT

Table 8: Total catch records for bluefin tuna

Fishing Op #*	BFT	Vessel Catch Record**		Observer Catch Record		Fishing Logbook reference #	BCD reference #	ITD reference #
		# (n)	Wt (kg)	# (n)	Wt (kg)			
3	Live Fish	1420	190000	1552	N/A	INVIO. 243	IT23900882-LT01, IT23900882-TD01	ITA-2023/019/ITD
	Dead Fish	10	1984	10	1984	INVIO. 243	IT23900882-LT01, IT23900882-TD01*	ITA-2023/019/ITD

* Fishing operation as per Table 1.

** As recorded in the eBCD

Table 9: Records of catches allocated to the vessel by JFO

Date	Fishing Logbook #	Allocated catch*		Catching Vessel Name	Catching Vessel Name ICCAT #
		#	Kg		
29/05/2023	235	695	86382		
29/05/2023	236	575	59903		
30/05/2023	239	105	12220		
30/05/2023	241	59	6321		
30/05/2023	243	298	40029		
31/05/2023	244	228	23175		
02/06/2023	246	362	27452		

* As recorded in the logbook

6. By-catch / Other Species Records

Table 10: Catches of other species.

Fishing Op #*	Species**	Discarded		Recorded in logbook	Retained		Recorded in logbook	Released alive from net	Observed in transfer video
		#	kg		#	kg			
N/A									

* Fishing operation as per Table 1.

** Three letter FAO species Code

7. Checklist of requirements under ICCAT conservation and management measures

Table 11. Summary of potential non-compliances

Potential Non-compliance Event	Operation type and number*
Official Documentation - Dead tuna incorrectly recorded in the vessel logbook and/or eBCD	FOP3/TOP1

* Fishing operations as per Table 1.
 Release operations as per Table 3.
 Transfer operations as per Table 5.
 Voluntary / control transfer operations as per Table 5a.

8. Summary of sampling performed

Table 12. Summary of sampling performed

Fishing Op #*	Number of fish measured for Length	Number of fish measured for Weight	Number of biological samples collected	Number of tagged BFT
3	10	10	0	0

* Fishing operation as per Table 1

Table 13. Summary of tag recoveries and samples taken

Fishing op #*	Type of tag	Tag number/s	Length	Length type**	Weight	Weight type***	Biological Sample Collected	Sample type
N/A								

** Fishing operation as per Table 1

** SFL – Straight forked length / CFL – Curved fork length

*** WHO - Whole / GG - Gilled & Gutted / DR - Dressed. Gilled and gutted with head off / FL - Fillet / RD - Round. Fins removed. Otherwise whole / OT - Others

Appendix 1: Potential non-compliant and vessel of interest Vessel sightings

Table 14. Details of vessel sightings

Vessel Name	ICCAT #	Flag	IRCS.	Role*	PNC observed	Notes
		EU.Italy		Support	No	N/A
		EU.Malta		Support	No	N/A
		EU.Italy		Towing	No	N/A

* Carrier, Catching, Dive, Farm, Inspection, Support, Towing, Other.

ICCAT ROP-BFT 2023**Observer Deployment Final Report
Deployment on Purse Seine Vessel**

Deployment Request Number: <u>000TR146</u>	
Vessel Name	
Vessel ICCAT Reference Number	
Vessel Flag	Türkiye
Vessel Operating Company	
JFO number (if applicable)	2023-005
JFO Catch Allocation Key (if applicable)	37.6269
Observer Name	Satılmış DEMIRCI
Signature	

Deployment details

Activity	Date from (dd/mm/yyyy)	Date to (dd/mm/yyyy)	Comment
Briefing	12/05/2023		Ankara, Türkiye
Date of departure	14/05/2023		
Arrival in port	14/05/2023		Alanya, Türkiye
Embarkation	14/05/2023		
Request dates	14/05/2023	30/06/2023	
Monitoring dates	14/05/2023	14/06/2023	
Disembarkation	14/06/2023		
Depart port	14/06/2023		Kumkapi, Türkiye
Return home	14/06/2023		
Debriefing	21/06/2023	22/05/2023	Ankara, Türkiye

1. Summary of all fishing activities

Table 1: Summary of all Fishing operations

Fishing Op #*	Operation Type**	Date***	Time****		Position*****		Operation monitored by observer (Yes / No)	Fish caught (Alive / Dead / Both / No)	Transfer operation carried out (Yes / No)	N° of transfer operations (excluding voluntary or control)	N° of voluntary and/or control operations	Bycatch landed or observed (Yes / No)	Fish released (Yes / No)*****
			Start	End	Lat	Long							
1	JFO	31/05/2023	12:42	17:48	36.49	31.69	Yes	No	No	0	0	No	No
2	JFO	06/06/2023	14:31	17:48	36.47	31.55	Yes	No	No	0	0	No	No

* Fishing operation number: Unique identification field linked to the deployment data set

** Standard Operation / JFO

*** Date as recorded by the observer

**** Time as recorded by the observer

***** Position as recorded by the observer

***** Following a release order

2. Summary of Prior-Transfer Notification, Transfer Authorisation and Release Order records

Table 2: Vessel records of Prior-transfer Notification, Transfer Authorisation and Release Orders.

Fishing Op #*	Prior-Transfer Notification			Transfer Authorisation		Release order			
	BFT #	BFT kg	Verification**	Authorisation. Number	Verification**	Ref. Number	BFT #	BFT kg	Verification**
N/A									

* Fishing operation numbers as in Table 1.

** Verification Types: Hardcopy/e-copy control record or verbal confirmation from vessel master

No prior-transfer notification, transfer authorisation nor release orders submitted or received during the deployment period..

3. Summary of Release Operations

Table 3: Summary of all Release operations

Fishing Op #*	Release Op #	Start		Position		Operation monitored by observer (Yes / No)	Release before or after transfer (Before / After)
		Date	Time	Latitude	Longitude		
N/A							

* Fishing operation as per Table 1.

** Date and time as recorded by the observer

*** Position as recorded by the observer

No release operations observed.

Table 4: Vessel estimates for released bluefin tuna

Release Op #*	Vessel estimate**			Release report		
	Estimate of amount released recorded by the vessel (Yes / No)	#	Kg	Release report produced (Yes / No)	Release report document #	Release report validated by observer (Yes / No)
N/A						

* Release operation as per Table 3

** As recorded in the release report

4. Summary of Transfer Activities

Table 5: Transfer Activities

Fishing Op #*	Transfer Op #	Start**		Position***		Towing Vessel Name	Towing Vessel ICCAT #	Towing Cage #	Operation monitored by observer (Yes / No)	ITD Signed by Obs. (Yes / No)
		Date	Time	Lat	Long					
N/A										

* Fishing operation as per Table 1.

** Date and time as recorded by the observer

*** Position as recorded by the observer

No transfer operations observed.

Table 5a: Voluntary and/or Control Transfer Activities

Transfer Op #*	Voluntary / Control Transfer Op #	Type (Voluntary or Control)	Start**		Position***		Receiving Vessel Name	Receiving Vessel ICCAT #	Receiving Cage #	Operation monitored by observer (Yes / No)	ITD Signed by Obs. (Yes / No)
			Date	Time	Lat	Long					
N/A											

* Transfer operation as per Table 5.

** Date and time as recorded by the observer

*** Position as recorded by the observer

Table 6: Video records used to estimate the number of fish transferred.

Fishing Op #*	Transfer Op #**	Voluntary or Control Transfer Op #***	Transfer recorded by Video camera (Yes / No)	Video Quality****	Estimate of amount of BFT based on video (Yes / No)	Cage seals placed on door (Yes / No)	Cage seal identification numbers
N/A							

* Fishing operation as per Table 1.

** Transfer operations as per Table 5.

*** Voluntary/Control transfer operation as per table 5a

**** Rated from 1 to 5 (1 = very poor; 2 = poor, 3 = average; 4= good 5 = excellent)

Table 7: Vessel and Observer estimates transferred tuna

Fishing Op #*	Transfer Op #**	Voluntary or Control Transfer Op #***	Vessel Estimate****		Observer Estimate	
			#	kg	#	kg
N/A						

* Fishing operation as per Table 1.

** Transfer operations as per Table 5.

*** Control/Voluntary transfer operation as per table 5a

**** As recorded in the ITD

The observer was not able to estimate the weight of the transferred tuna.

5. Vessel and Observer Estimate for Total Catch of BFT

Table 8: Total catch records for bluefin tuna

Fishing Op #*	BFT	Vessel Catch Record**		Observer Catch Record		Fishing Logbook reference #	BCD reference #	ITD reference #
		# (n)	Wt (kg)	# (n)	Wt (kg)			
1	Live fish	0	0	0	0	TUR-2023-01-66		
	Dead fish	0	0	0	0			
2	Live fish	0	0	0	0	TUR-2023-01-72		
	Dead fish	0	0	0	0			

* Fishing operation as per Table 1.

** As recorded in the eBCD

Table 9: Records of catches allocated to the vessel by JFO

Date	Fishing Logbook #	Allocated catch*		Catching Vessel Name	Catching Vessel Name ICCAT #
		#	Kg		
23/05/2023	TUR-2023-01-001	87	15712.993		
25/05/2023	TUR-2023-01-002	124	6208.438		
26/05/2023	TUR-2023-01-003	51	10159.263		
31/05/2023	TUR-2023-01-005	39	2370.495		
01/06/2023	TUR-2023-01-006	45	11739.593		
02/06/2023	TUR-2023-01-007	61	15690.417		
04/06/2023	TUR-2023-01-008	74	15449.605		

Date	Fishing Logbook #	Allocated catch*		Catching Vessel Name	Catching Vessel Name ICCAT #
		#	Kg		
04/06/2023	TUR-2023-01-009	167	10046.382		
05/06/2023	TUR-2023-01-010	94	7525.38		
07/06/2023	TUR-2023-01-011	114	24021.013		
07/06/2023	TUR-2023-01-012	129	10354.923		
08/06/2023	TUR-2023-01-013	147	11739.593		
09/06/2023	TUR-2023-01-014	169	13545.684		
10/06/2023	TUR-2023-01-015	139	17402.441		
11/06/2023	TUR-2023-01-016	615	43123.814		
28/06/2023	TUR-2023-01-004	95	6592.233		

* As recorded in the logbook

6. By-catch / Other Species Records

Table 10: Catches of other species.

Fishing Op #*	Species**	Discarded		Retained		Released alive from net	Observed in transfer video	Recorded in logbook***
		#	kg	#	kg			
N/A								

* Fishing operation as per Table 1.

** Three letter FAO species Code

*** In line with Rec. 22-12, all interactions with sea turtles must be reported.

No bycatch was observed.

7. Checklist of requirements under ICCAT conservation and management measures

Table 11. Summary of potential non-compliances

Potential Non-compliance Event	Operation type and number*
	N/A
N/A	

* Fishing operations as per Table 1.
Release operations as per Table 3.
Transfer operations as per Table 5.
Voluntary / control transfer operations as per Table 5a.
No PNCs observed.

8. Summary of sampling performed

Table 12. Summary of sampling performed

Fishing Op #*	Number of fish measured for Length	Number of fish measured for Weight	Number of biological samples collected	Number of tagged BFT
N/A				

* Fishing operation as per Table 1

Table 13. Summary of tag recoveries

Fishing op #*	Type of tag**	Tag number/s	Skin state***	Length	Length type****	Weight	Weight type*****	Biological Sample Collected (Yes/No)	Sample type*****
N/A									

* Fishing operation as per Table 1

** Single spaghetti tag, double spaghetti tag, electronic archival tag, acoustic tag

*** Clean insertion, infected skin or other

**** SFL – Straight forked length / CFL – Curved fork length

***** Weight measures are round weight: weight of the whole fish (RWT); gutted weight: weight without guts and gonads (GWT); gutted and gilled: weight without guts, gonads and gills (GGWT); gutted gilled and tailed: weight without guts, gonads, gills and tail (GGTWT); and dressed weight: weight of fish gutted, head and tail off (DWT). Other, please describe.

***** Fin clip (genetic), muscle tissue (genetic) and/or dorsal fin ray (ageing).

No tags recovered.

Appendix 1: Potential non-compliant and vessel of interest Vessel sightings

Table 14. Details of vessel sightings

Vessel Name	ICCAT #	Flag	IRCS.	Role*	PNC observed	Notes
Coast Guard TCSG 915		Türkiye	TCSG 915	Inspection	No	00.50 Inspected by Turkish CG
Coast Guard TCSG 11		Türkiye	TCSG 11	Inspection	No	14.56 Inspected by Turkish CG

* Carrier, Catching, Dive, Farm, Inspection, Support, Towing, Other.

ICCAT ROP-BFT 2023



**Observer Deployment Final Report
Deployment on Purse Seine Vessel**

Deployment Request Number: <u>000TR147</u>	
Vessel Name	
Vessel ICCAT Ref. No.	
Vessel Flag:	Turkiye
Vessel Operating Company	
JFO number (N/A if not applicable)	2023-005
JFO catch Allocation Key (N/A if not applicable)	16.5206
Observer Name	Adem YILDZIHAN
Observer ICCAT ID No	113
Signature	

Deployment details

Activity	Date from (dd/mm/yyyy)	Date to (dd/mm/yyyy)	Comment
Briefing	12/05/2023		Ankara, Türkiye
Date of departure	14/05/2023		
Arrival in port	14/05/2023		Alanya, Türkiye
Embarkation	14/05/2023		
Request dates	14/05/2023	30/06/2023	
Monitoring dates	14/05/2023	11/06/2023	
Disembarkation	11/06/2023		
Depart port	11/06/2023		Manavgat, Türkiye
Return home	12/06/2023		
Debriefing	21/06/2023	22/06/2023	Ankara, Türkiye

The observer disembarked the vessel by transfer at sea to the vessel Soydemirler (AT000TUR00043)

1. Summary of all fishing activities

Table 1: Summary of all Fishing operations

Fishing Op #*	Operation Type**	Date***	Time****		Position*****		Operation monitored by observer (Yes/No)	Fish caught (Alive / Dead/ Both/No)	Transfer operation carried out (Yes/No)	N° of transfer operations (excluding voluntary or control)	N° of voluntary and/or control operations	Bycatch landed or observed (Yes / No)	Fish released (Yes / No)*****
			Start	End	Lat	Long							
1	JFO	23/05/2023	14:05	14:55	35.96	35.53	Yes	No	No	0	0	No	No
2	JFO	24/05/2023	09:35	10:30	35.99	35.59	Yes	No	No	0	0	No	No
3	JFO	26/05/2023	22:15	23:05	35.98	35.55	Yes	No	No	0	0	No	No
4	JFO	31/05/2023	05:50	06:30	36.49	31.71	Yes	No	No	0	0	Yes	No
5	JFO	02/06/2023	10:20	11:20	36.45	31.73	Yes	No	No	0	0	No	No
6	JFO	04/06/2023	12:58	13:50	36.48	31.63	Yes	No	No	0	0	No	No
7	JFO	05/06/2023	12:20	13:05	36.47	31.65	Yes	No	No	0	0	Yes	No
8	JFO	05/06/2023	17:20	18:10	36.47	31.63	Yes	No	No	0	0	No	No
9	JFO	06/06/2023	11:25	12:12	36.46	31.61	Yes	No	No	0	0	No	No
10	JFO	06/06/2023	16:18	19:05	36.47	31.56	Yes	No	No	0	0	No	No
11	JFO	09/06/2023	10:22	11:30	36.2	31.96	Yes	Dead	No	0	0	Yes	No
12	JFO	09/06/2023	15:08	15:55	36.27	31.53	Yes	Alive	Yes	1	0	Yes	No
13	JFO	10/06/2023	10:22	10:55	36.21	31.45	Yes	Alive	Yes	1	0	No	No
14	JFO	11/06/2023	09:11	09:50	36.55	31.36	Yes	Alive	Yes	1	0	No	No

* Fishing operation number: Unique identification field linked to the deployment data set

** Standard Operation / JFO

*** Date as recorded by the observer

- **** Time as recorded by the observer
- ***** Position as recorded by the observer
- ***** Following a release order

2. Summary of Prior-Transfer Notification, Transfer Authorisation and Release Order records

Table 2: Vessel records of Prior-transfer Notification, Transfer Authorisation and Release Orders.

Fishing Op #*	Prior-Transfer Notification			Transfer Authorisation		Release order			
	BFT #	BFT kg	Verification**	Authorisation. Number	Verification**	Ref. Number	BFT #	BFT kg	Verification**
12	50	5000	Hardcopy	TUR-2023/AUT/174	Hardcopy				
13	40	2500	Hardcopy	TUR-2023/AUT/176	Hardcopy				
14	60	3000	Hardcopy	TUR-2023/AUT/178	Hardcopy				

* Fishing operation numbers as in Table 1.

** Verification Types: Hardcopy/e-copy control record or verbal confirmation from vessel master

3. Summary of Release Operations

Table 3: Summary of all Release operations

Fishing Op #*	Release Op #	Start		Position		Operation monitored by observer (Yes / No)	Release before or after transfer (Before / After)
		Date	Time	Latitude	Longitude		
N/A							

* Fishing operation as per Table 1.

** Date and time as recorded by the observer

*** Position as recorded by the observer

There were no release operations performed during the deployment period.

Table 4: Vessel estimates for released bluefin tuna

Release Op #*	Vessel estimate**			Release report		
	Estimate of amount released recorded by the vessel (Yes / No)	#	Kg	Release report produced (Yes / No)	Release report document #	Release report validated by observer (Yes / No)
N/A						

* Release operation as per Table 3

** As recorded in the release report

4. Summary of Transfer Activities

Table 5: Transfer Activities

Fishing Op #*	Transfer Op #	Start**		Position***		Towing Vessel Name	Towing Vessel ICCAT #	Towing Cage #	Operation monitored by observer (Yes / No)	ITD Signed by Obs. (Yes / No)
		Date	Time	Lat	Long					
12	1	09/06/2023	17:15	36.25	31.51666667			TUR-XXX-2023-004	Yes	Yes
13	2	10/06/2023	12:45	36.18333333	31.43333333			TUR-XXX-2023-001	Yes	Yes
14	3	11/06/2023	11:40	36.53333333	31.36666667			TUR-XXX-2023-002	Yes	Yes

* Fishing operation as per Table 1.

** Date and time as recorded by the observer

*** Position as recorded by the observer

Table 5a: Voluntary and/or Control Transfer Activities

Transfer Op #*	Voluntary / Control Transfer Op #	Type (Voluntary or Control)	Start**		Position***		Receiving Vessel Name	Receiving Vessel ICCAT #	Receiving Cage #	Operation monitored by observer (Yes / No)	ITD Signed by Obs. (Yes / No)
			Date	Time	Lat	Long					
N/A											

* Transfer operation as per Table 5.

** Date and time as recorded by the observer

*** Position as recorded by the observer

There were no voluntary nor control operations performed.

Table 6: Video records used to estimate the number of fish transferred.

Fishing Op #*	Transfer Op #**	Voluntary or Control Transfer Op #***	Transfer recorded by Video camera (Yes / No)	Video Quality****	Estimate of amount of BFT XXXed on video (Yes / No)	Cage seals placed on door (Yes / No)	Cage seal identification numbers
12	1		Yes	4	Yes	No	N/A
13	2		Yes	4	Yes	No	N/A
14	3		Yes	3	Yes	No	N/A

* Fishing operation as per Table 1.

** Transfer operations as per Table 5.

*** Voluntary/Control transfer operation as per table 5a

**** Rated from 1 to 5 (1 = very poor; 2 = poor, 3 = average; 4= good 5 = excellent)

Table 7: Vessel and Observer estimates transferred tuna

Fishing Op #*	Transfer Op #**	Voluntary or Control Transfer Op #***	Vessel Estimate****		Observer Estimate	
			#	kg	#	kg
12	1		450	36000	462	
13	2		370	46250	350	
14	3		1635	114609	1650	

* Fishing operation as per Table 1.

** Transfer operations as per Table 5.

*** Control/Voluntary transfer operation as per table 5a

**** As recorded in the ITD

The observer was not able to estimate the weight of the transferred tuna.

5. Vessel and Observer Estimate for Total Catch of BFT

Table 8: Total catch records for bluefin tuna

Fishing Op #*	BFT	Vessel Catch Record**		Observer Catch Record		Fishing Logbook reference #	BCD reference #	ITD reference #
		# (n)	Wt (kg)	# (n)	Wt (kg)			
1	Live Fish	0	0	0	0	TUR-2023-02-058		
	Dead Fish	0	0	0	0			
2	Live Fish	0	0	0	0	TUR-2023-02-059		
	Dead Fish	0	0	0	0			
3	Live Fish	0	0	0	0	TUR-2023-02-061		
	Dead Fish	0	0	0	0			
4	Live Fish	0	0	0	0	TUR-2023-02-066		
	Dead Fish	0	0	0	0			
5	Live Fish	0	0	0	0	TUR-2023-02-068		
	Dead Fish	0	0	0	0			
6	Live Fish	0	0	0	0	TUR-2023-02-070		
	Dead Fish	0	0	0	0			
7	Live Fish	0	0	0	0	TUR-2023-02-071		
	Dead Fish	0	0	0	0			
8	Live Fish	0	0	0	0	TUR-2023-02-071		
	Dead Fish	0	0	0	0			
9	Live Fish	0	0	0	0	TUR-2023-02-072		

Fishing Op #*	BFT	Vessel Catch Record**		Observer Catch Record		Fishing Logbook reference #	BCD reference #	ITD reference #
		# (n)	Wt (kg)	# (n)	Wt (kg)			
	Dead Fish	0	0	0	0			
10	Live Fish	0	0	0	0	TUR-2023-02-072		
	Dead Fish	0	0	0	0			
11	Live Fish	0	0	0	0	TUR-2023-02-075		
	Dead Fish	0	0	2				
12	Live Fish	450	36000	462		TUR-2023-02-014	TR23900094	TUR-2023/091/ITD
	Dead Fish	0	0	0	0			
13	Live Fish	370	46250	350		TUR-2023-02-015	TR23900095	TUR-2023/092/ITD
	Dead Fish	0	0	0	0			
14	Live Fish	1635	114609	1650		TUR-2023-02-016	TR23900096	TUR-2023/094/ITD
	Dead Fish	0	0	0	0			

* Fishing operation as per Table 1.

** As recorded in the eBCD

The 2 dead fish observed in operation 11 were not recorded in the vessel's logbook.

The observer was not able to independently estimate the weight of the dead fish.

Table 9: Records of catches allocated to the vessel by JFO

Date	Fishing Logbook #	Allocated catch*		Catching Vessel Name	Catching Vessel Name ICCAT #
		#	Kg		
23/05/2023	TUR-2023-02-001	38	6899.003		

Date	Fishing Logbook #	Allocated catch*		Catching Vessel Name	Catching Vessel Name ICCAT #
		#	Kg		
25/05/2023	TUR-2023-02-002	55	2725.899		
26/05/2023	TUR-2023-02-003	22	4460.562		
28/05/2023	TUR-2023-02-004	42	2894.409		
31/05/2023	TUR-2023-02-005	17	1040.798		
01/06/2023	TUR-2023-02-006	20	5154.427		
02/06/2023	TUR-2023-02-007	26	6889.09		
04/06/2023	TUR-2023-02-008	32	6783.358		
04/06/2023	TUR-2023-02-009	74	4411		
05/06/2023	TUR-2023-02-010	41	3304.12		
07/06/2023	TUR-2023-02-011	50	10546.751		
07/06/2023	TUR-2023-02-012	57	4546.469		
08/06/2023	TUR-2023-02-013	64	5154.427		
09/06/2023	TUR-2023-02-014	74	5947.416		
10/06/2023	TUR-2023-02-015	61	7640.778		
11/06/2023	TUR-2023-02-016	270	18934.094		

* As recorded in the logbook

6. By-catch / Other Species Records

Table 10: Catches of other species.

Fishing Op #*	Species**	Discarded		Retained		Released alive from net	Observed in transfer video	Recorded in logbook***
		#	kg	#	kg			
4	SKJ			102				Yes
7	ALB			2				Yes
11	SKJ			114				Yes
12	TTL						1	Yes

* Fishing operation as per Table 1.

** Three letter FAO species Code

*** In line with Rec. 22-12, all interactions with sea turtles must be reported.

7. Checklist of requirements under ICCAT conservation and management measures

Table 11. Summary of potential non-compliances

Potential Non-compliance Event	Operation type and number*
	FOP11
FLBI - Incomplete and/or incorrect logbook information	X

* Fishing operations as per Table 1.
 Release operations as per Table 3.
 Transfer operations as per Table 5.
 Voluntary / control transfer operations as per Table 5a.

FLBI: Two dead fish reported and recorded by the observer following an unsuccessful fishing operation on the 09/06/2023, had not been recorded in the vessel's logbook. This is in potential non-compliance with Rec. 21-08; Para 139; Annex 11 which requires that any dead fish that die during the catch be recorded in the logbook.

8. Summary of sampling performed

Table 12. Summary of sampling performed

Fishing Op #*	Number of fish measured for Length	Number of fish measured for Weight	Number of biological samples collected	Number of tagged BFT
11	2	0	0	0

* Fishing operation as per Table 1

Table 13. Summary of tag recoveries

Fishing op #*	Type of tag**	Tag number/s	Skin state***	Length	Length type****	Weight	Weight type*****	Biological Sample Collected (Yes/No)	Sample type*****
N/A									

* Fishing operation as per Table 1

** Single spaghetti tag, double spaghetti tag, electronic archival tag, acoustic tag

*** Clean insertion, infected skin or other

**** SFL – Straight forked length / CFL – Curved fork length

***** Weight measures are round weight: weight of the whole fish (RWT); gutted weight: weight without guts and gonads (GWT); gutted and gilled: weight without guts, gonads and gills (GGWT); gutted gilled and tailed: weight without guts, gonads, gills and tail (GGTWT); and dressed weight: weight of fish gutted, head and tail off (DWT). Other, please describe.

***** Fin clip (genetic), muscle tissue (genetic) and/or dorsal fin ray (ageing).

No tags were recovered.

Appendix 1: Potential non-compliant and vessel of interest Vessel sightings

Table 14. Details of vessel sightings

Vessel Name	ICCAT #	Flag	IRCS.	Role*	PNC observed	Notes
		Türkiye		Support	No	
		Türkiye		Towing	No	
		Türkiye		Support	No	
		Türkiye		Inspection	No	

* Carrier, Catching, Dive, Farm, Inspection, Support, Towing, Other.

ICCAT ROP-BFT 2023



Observer Deployment Final Report
Deployment on Purse Seine Vessel

Deployment Request Number: <u>000TR148</u>	
Vessel Name	
Vessel ICCAT Ref. No.	
Vessel Flag:	Türkiye
Vessel Operating Company	
JFO number (N/A if not applicable)	2023-005
JFO catch Allocation Key (N/A if not applicable)	8,1044
Observer Name	BARIS SEZER
Observer ICCAT ID No	112
Signature	

Deployment details

Activity	Date from (dd/mm/yyyy)	Date to (dd/mm/yyyy)	Comment
Briefing	10/05/2023		Ankara, Türkiye
Date of departure	14/05/2023		
Arrival in port	14/05/2023		Alanya, Türkiye
Embarkation	14/05/2023		
Request dates	14/05/2023	30/06/2023	
Monitoring dates	14/05/2023	11/06/2023	
Disembarkation	11/06/2023		
Depart port	11/06/2023		Antalya, Türkiye
Return home	12/06/2023		
Debriefing	21/06/2023	22/06/2023	Ankara, Türkiye

The observer disembarked the vessel by transfer at sea to the vessel Soydemirler (AT000TUR00043)

1. Summary of all fishing activities

Table 1: Summary of all Fishing operations

Fishing Op #*	Operation Type**	Date***	Time****		Position*****		Operation monitored by observer (Yes / No)	Fish caught (Alive / Dead / Both / No)	Transfer operation carried out (Yes / No)	N° of transfer operations (excluding voluntary or control)	N° of voluntary and/or control operations	Bycatch landed or observed (Yes / No)	Fish released (Yes / No)*****
			Start	End	Lat	Long							
1	JFO	19/05/2023	10:42	11:17	36.09	35.28	Yes	Alive	No	0	0	No	Voluntary
2	JFO	24/05/2023	07:29	08:06	36.01	35.61	Yes	No	No	0	0	No	No
3	JFO	24/05/2023	16:44	17:30	36	35.56	Yes	No	No	0	0	No	No
4	JFO	26/05/2023	01:20	01:49	35.97	35.55	Yes	No	No	0	0	No	No
5	JFO	26/05/2023	04:26	05:13	35.96	35.59	Yes	No	No	0	0	No	No
6	JFO	26/05/2023	13:52	14:31	35.98	35.57	Yes	Alive	Yes	1	0	No	No
7	JFO	31/05/2023	04:42	05:26	36.49	31.7	Yes	No	No	0	0	No	No
8	JFO	31/05/2023	08:14	08:52	36.5	31.71	Yes	No	No	0	0	No	No
9	JFO	31/05/2023	13:35	14:08	36.48	31.69	Yes	Alive	Yes	1	0	No	No
10	JFO	01/06/2023	18:53	19:52	35.79	32.52	Yes	No	No	0	0	No	No
11	JFO	04/06/2023	07:08	07:44	36.41	31.66	Yes	Both	Yes	1	0	No	No
12	JFO	04/06/2023	12:07	12:52	36.39	31.68	Yes	No	No	0	0	No	No
13	JFO	05/06/2023	13:06	13:52	36.49	31.62	Yes	No	No	0	0	No	No
14	JFO	05/06/2023	17:47	18:29	36.49	31.61	Yes	Alive	Yes	1	0	No	No
15	JFO	06/06/2023	11:49	12:33	36.48	31.61	Yes	No	No	0	0	No	No

Fishing Op #*	Operation Type**	Date***	Time****		Position*****		Operation monitored by observer (Yes / No)	Fish caught (Alive / Dead / Both / No)	Transfer operation carried out (Yes / No)	N° of transfer operations (excluding voluntary or control)	N° of voluntary and/or control operations	Bycatch landed or observed (Yes / No)	Fish released (Yes / No)*****
			Start	End	Lat	Long							
16	JFO	06/06/2023	20:25	21:01	36.46	31.57	Yes	Both	No	0	0	Yes	Voluntary
17	JFO	07/06/2023	20:04	20:45	36.42	31.67	Yes	Alive	Yes	1	0	Yes	No
18	JFO	08/06/2023	11:14	11:52	36.36	31.6	Yes	No	No	0	0	No	No

* Fishing operation number: Unique identification field linked to the deployment data set

** Standard Operation / JFO

*** Date as recorded by the observer

**** Time as recorded by the observer

***** Position as recorded by the observer

***** Following a release order

2. Summary of Prior-Transfer Notification, Transfer Authorisation and Release Order records

Table 2: Vessel records of Prior-transfer Notification, Transfer Authorisation and Release Orders.

Fishing Op #*	Prior-Transfer Notification			Transfer Authorisation		Release order			
	BFT #	BFT kg	Verification**	Authorisation. Number	Verification**	Ref. Number	BFT #	BFT kg	Verification**
6	30	3000	e-copy Control Documents	TUR-2023/AUT/104	e-copy Control Documents				
9	35	3500	e-copy Control Documents	TUR-2023/AUT/123	e-copy Control Documents				
11	50	4000	e-copy Control Documents	TUR-2023/AUT/147	e-copy Control Documents				
14	40	2500	e-copy Control Documents	TUR-2023/AUT/155	e-copy Control Documents				
17	70	5500	e-copy Control Documents	TUR-2023/AUT/165	e-copy Control Documents				

* Fishing operation numbers as in Table 1.

** Verification Types: Hardcopy/e-copy control record or verbal confirmation from vessel master

3. Summary of Release Operations

Table 3: Summary of all Release operations

Fishing Op #*	Release Op #	Start		Position		Operation monitored by observer (Yes / No)	Release before or after transfer (Before / After)
		Date	Time	Latitude	Longitude		
N/A							

* Fishing operation as per Table 1.

** Date and time as recorded by the observer

*** Position as recorded by the observer

There were no release operations during the deployment period.

Table 4: Vessel estimates for released bluefin tuna

Release Op #*	Vessel estimate**			Release report		
	Estimate of amount released recorded by the vessel (Yes / No)	#	Kg	Release report produced (Yes / No)	Release report document #	Release report validated by observer (Yes / No)
N/A						

* Release operation as per Table 3

** As recorded in the release report

4. Summary of Transfer Activities

Table 5: Transfer Activities

Fishing Op #*	Transfer Op #	Start**		Position***		Towing Vessel Name	Towing Vessel ICCAT #	Towing Cage #	Operation monitored by observer (Yes/No)	ITD Signed by Obs. (Yes / No)
		Date	Time	Lat	Long					
6	1	26/05/2023	15:50	35.95	35.58333333			TUR-XXX-2023-002	Yes	Yes
9	2	31/05/2023	16:00	36.46666667	31.68333333			TUR-XXX-2023-003	Yes	Yes
11	3	04/06/2023	10:05	36.4	31.63333333			TUR-XXX-2023-003	Yes	Yes
14	4	05/06/2023	20:57	36.48333333	31.6			TUR-XXX-2023-003	Yes	Yes
17	5	07/06/2023	22:25	36.41666667	31.65			TUR-XXX-2023-002	Yes	Yes

* Fishing operation as per Table 1.

** Date and time as recorded by the observer

*** Position as recorded by the observer

Table 5a: Voluntary and/or Control Transfer Activities

Transfer Op #*	Voluntary / Control Transfer Op #	Type (Voluntary or Control)	Start**		Position***		Receiving Vessel Name	Receiving Vessel ICCAT #	Receiving Cage #	Operation monitored by observer (Yes / No)	ITD Signed by Obs. (Yes / No)
			Date	Time	Lat	Long					
N/A											

* Transfer operation as per Table 5.

** Date and time as recorded by the observer

*** Position as recorded by the observer

There were no voluntary nor control operations during the deployment period.

Table 6: Video records used to estimate the number of fish transferred.

Fishing Op #*	Transfer Op #**	Voluntary or Control Transfer Op #***	Transfer recorded by Video camera (Yes / No)	Video Quality****	Estimate of amount of BFT xxxed on video (Yes / No)	Cage seals placed on door (Yes / No)	Cage seal identification numbers
6	1		Yes	4	Yes	No	N/A
9	2		Yes	4	Yes	No	N/A
11	3		Yes	3	Yes	No	N/A
14	4		Yes	2	Yes	No	N/A
17	5		Yes	2	Yes	No	N/A

* Fishing operation as per Table 1.

** Transfer operations as per Table 5.

*** Voluntary/Control transfer operation as per table 5a

**** Rated from 1 to 5 (1 = very poor; 2 = poor, 3 = average; 4= good 5 = excellent)

Table 7: Vessel and Observer estimates transferred tuna

Fishing Op #*	Transfer Op #**	Voluntary or Control Transfer Op #***	Vessel Estimate****		Observer Estimate	
			#	kg	#	kg
6	1		135	27000	130	
9	2		105	6300	110	
11	3		195	40950	193	
14	4		250	20000	253	
17	5		304	63840	321	

* Fishing operation as per Table 1.

** Transfer operations as per Table 5.

*** Control/Voluntary transfer operation as per table 5a

**** As recorded in the ITD

The observer was not able to estimate the weight of the transferred tuna.

5. Vessel and Observer Estimate for Total Catch of BFT

Table 8: Total catch records for bluefin tuna

Fishing Op #*	BFT	Vessel Catch Record**		Observer Catch Record		Fishing Logbook reference #	BCD reference #	ITD reference #
		# (n)	Wt (kg)	# (n)	Wt (kg)			
1	Live Fish	0	0	0	0	TUR-2023-03-54		
	Dead Fish	0	0	0	0			
2	Live Fish	0	0	0	0	TUR-2023-03-59		
	Dead Fish	0	0	0	0			
3	Live Fish	0	0	0	0	TUR-2023-03-59		
	Dead Fish	0	0	0	0			
4	Live Fish	0	0	0	0	TUR-2023-03-61		
	Dead Fish	0	0	0	0			
5	Live Fish	0	0	0	0	TUR-2023-03-61		
	Dead Fish	0	0	0	0			
6	Live Fish	135	27000	130		TUR-2023-03-003	TR23900040	TUR-2023/039/ITD
	Dead Fish	0	0	0	0			
7	Live Fish	0	0	0	0	TUR-2023-03-66		
	Dead Fish	0	0	0	0			
8	Live Fish	0	0	0	0	TUR-2023-03-66		
	Dead Fish	0	0	0	0			
9	Live Fish	105	6300	110		TUR-2023-03-005	TR23900059	TUR-2023/057/ITD

Fishing Op #*	BFT	Vessel Catch Record**		Observer Catch Record		Fishing Logbook reference #	BCD reference #	ITD reference #
		# (n)	Wt (kg)	# (n)	Wt (kg)			
10	Dead Fish	0	0	0	0	TUR-2023-03-67		
	Live Fish	0	0	0	0			
11	Dead Fish	0	0	0	0	TUR-2023-03-008	TR23900077	TUR-2023/076/ITD
	Live Fish	195	40950	193				
12	Dead Fish	2	110	2		TUR-2023-03-70		
	Live Fish	0	0	0	0			
13	Dead Fish	0	0	0	0	TUR-2023-03-71		
	Live Fish	0	0	0	0			
14	Dead Fish	0	0	0	0	TUR-2023-03-010	TR23900084	TUR-2023/081/ITD
	Live Fish	250	20000	253				
15	Dead Fish	0	0	0	0	TUR-2023-03-72		
	Live Fish	0	0	0	0			
16	Dead Fish	4		4		TUR-2023-03-072		
	Live Fish	0	0	0	0			
17	Dead Fish	0	0	0	0	TUR-2023-03-011	TR23900087	TUR-2023/084/ITD
	Live Fish	304	63840	321				
18	Live Fish	0	0	0	0	TUR-2023-03-74		

Fishing Op #*	BFT	Vessel Catch Record**		Observer Catch Record		Fishing Logbook reference #	BCD reference #	ITD reference #
		# (n)	Wt (kg)	# (n)	Wt (kg)			
	Dead Fish	0	0	0	0			

* Fishing operation as per Table 1.

** As recorded in the eBCD

The observer was not able to estimate the weight of the dead fish for operations 11 and 16.

The vessel did not record the weight of dead fish for operation 16.

Table 9: Records of catches allocated to the vessel by JFO

Date	Fishing Logbook #	Allocated catch*		Catching Vessel Name	Catching Vessel Name ICCAT #
		#	Kg		
23/05/2023	TUR-2023-03-001	19	3384.397		
25/05/2023	TUR-2023-03-002	27	1337.226		
26/05/2023	TUR-2023-03-003	11	2188.188		
28/05/2023	TUR-2023-03-004	20	1419.891		
31/05/2023	TUR-2023-03-005	9	510.577		
01/06/2023	TUR-2023-03-006	10	2528.573		
02/06/2023	TUR-2023-03-007	13	3379.535		
04/06/2023	TUR-2023-03-008	16	3327.667		
04/06/2023	TUR-2023-03-009	36	2163.875		
05/06/2023	TUR-2023-03-010	20	1620.88		
07/06/2023	TUR-2023-03-011	25	5173.849		

Date	Fishing Logbook #	Allocated catch*		Catching Vessel Name	Catching Vessel Name ICCAT #
		#	Kg		
07/06/2023	TUR-2023-03-012	28	2230.331		
08/06/2023	TUR-2023-03-013	32	2528.573		
09/06/2023	TUR-2023-03-014	37	2917.584		
10/06/2023	TUR-2023-03-015	30	3748.285		
11/06/2023	TUR-2023-03-016	133	9288.372		

* As recorded in the logbook

6. By-catch / Other Species Records

Table 10: Catches of other species.

Fishing Op #*	Species**	Discarded		Retained		Released alive from net	Observed in transfer video	Recorded in logbook***
		#	kg	#	kg			
16	SKJ			13				Yes
17	ALB			2				Yes

* Fishing operation as per Table 1.

** Three letter FAO species Code

*** In line with Rec. 22-12, all interactions with sea turtles must be reported.

The vessel did not record the weight of the bycatch for either operation.

7. Checklist of requirements under ICCAT conservation and management measures

Table 11. Summary of potential non-compliances

Potential Non-compliance Event	Operation type and number*	
	FOP16	FOP17
FMOR - Dead tuna incorrectly recorded in the vessel logbook and/or eBCD	X	
FLBI - Incomplete and/or incorrect logbook information (bycatch)	X	X

* Fishing operations as per Table 1.
 Release operations as per Table 3.
 Transfer operations as per Table 5.
 Voluntary / control transfer operations as per Table 5a.

FOP16 – FMOR The 4 dead fish reported and recorded by the observer following an unsuccessful fishing operation on the 06/06/2023, had not been correctly recorded in the vessel's logbook. Only the number of fish landed was reported, not the weight. This is in potential non-compliance with Rec. 21-08; Para 139; Annex 11 which requires that the round weight and number of pieces be recorded in the logbook.

FOP16 – FLBI 13 skipjack (SKJ – *Katsuwonus pelamis*) caught by the vessel had not been correctly recorded in the vessel's logbook. Only the number of fish landed was reported, not the weight. This is in potential non-compliance with Rec. 21-08; Para 139; Annex 11 which requires that the round weight and number of pieces be recorded in the logbook.

FOP17 – FLBI: 2 albacore (ALB – *Thunnus alalunga*) caught by the vessel had not been correctly recorded in the vessel's logbook. Only the number of fish landed was reported, not the weight. This is in potential non-compliance with Rec. 21-08; Para 139; Annex 11 which requires that the round weight and number of pieces be recorded in the logbook.

8. Summary of sampling performed

Table 12. Summary of sampling performed

Fishing Op #*	Number of fish measured for Length	Number of fish measured for Weight	Number of biological samples collected	Number of tagged BFT
11	2	0	0	0
16	4	0	0	0

* Fishing operation as per Table 1

Table 13. Summary of tag recoveries

Fishing op #*	Type of tag**	Tag number/s	Skin state***	Length	Length type****	Weight	Weight type*****	Biological Sample Collected (Yes/No)	Sample type*****
N/A									

* Fishing operation as per Table 1

** Single spaghetti tag, double spaghetti tag, electronic archival tag, acoustic tag

*** Clean insertion, infected skin or other

**** SFL – Straight forked length / CFL – Curved fork length

***** Weight measures are round weight: weight of the whole fish (RWT); gutted weight: weight without guts and gonads (GWT); gutted and gilled: weight without guts, gonads and gills (GGWT); gutted gilled and tailed: weight without guts, gonads, gills and tail (GGTWT); and dressed weight: weight of fish gutted, head and tail off (DWT). Other, please describe.

***** Fin clip (genetic), muscle tissue (genetic) and/or dorsal fin ray (ageing).

No tags recovered.

Appendix 1: Potential non-compliant and vessel of interest Vessel sightings

Table 14. Details of vessel sightings

Vessel Name	ICCAT #	Flag	IRCS.	Role*	PNC observed	Notes
		Türkiye		Towing	No	
		Türkiye		Support	No	
		Türkiye		Support	No	
		Türkiye		Towing	No	
		Türkiye		Support	No	
		Türkiye		Inspection	No	
		Türkiye		Towing	No	
		Türkiye		Support	No	
		Türkiye		Towing	No	

* Carrier, Catching, Dive, Farm, Inspection, Support, Towing, Other.

ICCAT ROP-BFT 2023**Observer Deployment Final Report
Deployment on Purse Seine Vessel**

Deployment Request Number: <u>000TR149</u>	
Vessel Name	
Vessel ICCAT Ref. No.	
Vessel Flag:	Türkiye
Vessel Operating Company	.
JFO number (N/A if not applicable)	2023-005
JFO catch Allocation Key (N/A if not applicable)	29.2204
Observer Name	Buse Sönmez
Observer ICCAT ID No	639
Signature	

Deployment details

Activity	Date from (dd/mm/yyyy)	Date to (dd/mm/yyyy)	Comment
Briefing	10/05/2023		Ankara, Türkiye
Mobilisation	14/05/2023		
Arrival in port	14/05/2023		Alanya, Türkiye
Embarkation	14/05/2023		
Request Dates	14/05/2023	30/06/2023	
Monitoring	14/05/2023	13/06/2023	
Disembarkation	13/06/2023		
Depart port	13/06/2023		Cesme, Türkiye
Return Home	13/06/2023		
Debriefing	21/06/2023	22/06/2023	Ankara, Türkiye

1. Summary of all fishing activities

Table 1: Summary of all Fishing operations

Fishing Op #*	Operation Type**	Date***	Time****		Position*****		Operation monitored by observer (Yes / No)	Fish caught (Alive / Dead / Both / No)	Transfer operation carried out (Yes / No)	N° of transfer operations (excluding voluntary or control)	N° of voluntary and/or control operations	Bycatch landed or observed (Yes / No)	Fish released (Yes / No)*****
			Start	End	Lat	Long							
1	JFO	23/05/2023	16:25	17:10	35.99	35.53	Yes	Alive	Yes	1	0	No	No
2	JFO	24/05/2023	08:47	09:32	36.03	35.58	Yes	No	No	0	0	No	No
3	JFO	24/05/2023	13:57	14:40	36.02	35.58	Yes	No	No	0	0	No	No
4	JFO	26/05/2023	01:47	02:34	35.95	35.58	Yes	No	No	0	0	No	No
5	JFO	26/05/2023	05:20	06:13	35.94	35.57	Yes	No	No	0	0	No	No
6	JFO	26/05/2023	13:10	14:04	36	35.53	Yes	No	No	0	0	No	No
7	JFO	31/05/2023	04:25	05:27	36.49	31.71	Yes	No	No	0	0	No	No
8	JFO	01/06/2023	14:04	14:53	35.77	32.47	Yes	Alive	Yes	1	0	No	No
9	JFO	02/06/2023	11:09	11:53	36.51	31.67	Yes	Both	Yes	1	0	No	No
10	JFO	04/06/2023	11:39	12:21	36.36	31.72	Yes	No	No	0	0	No	No
11	JFO	05/06/2023	13:47	14:44	36.45	31.64	Yes	Dead	No	0	0	No	No
12	JFO	06/06/2023	10:56	12:00	36.46	31.59	Yes	No	No	0	0	No	No
13	JFO	06/06/2023	16:02	17:07	36.48	31.54	Yes	No	No	0	0	No	No
14	JFO	08/06/2023	10:30	11:15	36.32	31.58	Yes	No	No	0	0	No	No
15	JFO	08/06/2023	15:23	16:18	36.31	31.58	Yes	Alive	Yes	1	0	No	No

Fishing Op #*	Operation Type**	Date***	Time****		Position*****		Operation monitored by observer (Yes / No)	Fish caught (Alive / Dead / Both / No)	Transfer operation carried out (Yes / No)	N° of transfer operations (excluding voluntary or control)	N° of voluntary and/or control operations	Bycatch landed or observed (Yes / No)	Fish released (Yes / No)*****
			Start	End	Lat	Long							
16	JFO	10/06/2023	09:46	10:37	36.21	31.44	Yes	No	No	0	0	No	No

* Fishing operation number: Unique identification field linked to the deployment data set

** Standard Operation / JFO

*** Date as recorded by the observer

**** Time as recorded by the observer

***** Position as recorded by the observer

***** Following a release order

2. Summary of Prior-Transfer Notification, Transfer Authorisation and Release Order records

Table 2: Vessel records of Prior-transfer Notification, Transfer Authorisation and Release Orders.

Fishing Op #*	Prior-Transfer Notification			Transfer Authorisation		Release order			
	BFT #	BFT kg	Verification**	Authorisation. Number	Verification**	Ref. Number	BFT #	BFT kg	Verification**
1	35	3500	e-copy Control Documents	TUR-2023/AUT/088	Hardcopy				
8	25	2600	e-copy Control Documents	TUR-2023/AUT/130	Hardcopy				
9	35	3000	e-copy Control Documents	TUR-2023/AUT/136	Hardcopy				
15	50	3000	e-copy Control Documents	TUR-2023/AUT/168	Hardcopy				

* Fishing operation numbers as in Table 1.

** Verification Types: Hardcopy/e-copy control record or verbal confirmation from vessel master

3. Summary of Release Operations

Table 3: Summary of all Release operations

Fishing Op #*	Release Op #	Start		Position		Operation monitored by observer (Yes / No)	Release before or after transfer (Before / After)
		Date	Time	Latitude	Longitude		
N/A							

* Fishing operation as per Table 1.

** Date and time as recorded by the observer

*** Position as recorded by the observer

There were no release operations during the deployment period.

Table 4: Vessel estimates for released bluefin tuna

Release Op #*	Vessel estimate**			Release report		
	Estimate of amount released recorded by the vessel (Yes / No)	#	Kg	Release report produced (Yes / No)	Release report document #	Release report validated by observer (Yes / No)
N/A						

* Release operation as per Table 3

** As recorded in the release report

4. Summary of Transfer Activities

Table 5: Transfer Activities

Fishing Op #*	Transfer Op #	Start**		Position***		Towing Vessel Name	Towing Vessel ICCAT #	Towing Cage #	Operation monitored by observer (Yes / No)	ITD Signed by Obs. (Yes / No)
		Date	Time	Lat	Long					
1	1	23/05/2023	23:20	35.96666667	35.56666667			TUR-XXX-2023-002	Yes	Yes
8	2	01/06/2023	17:30	35.75	32.46666667			TUR-XXX-2023-001	Yes	Yes
9	3	02/06/2023	14:43	36.51666667	31.66666667			TUR-XXX-2023-003	Yes	Yes
15	4	08/06/2023	18:00	36.28333333	31.56666667			TUR-XXX-2023-001	Yes	Yes

* Fishing operation as per Table 1.

** Date and time as recorded by the observer

*** Position as recorded by the observer

Table 5a: Voluntary and/or Control Transfer Activities

Transfer Op #*	Voluntary / Control Transfer Op #	Type (Voluntary or Control)	Start**		Position***		Receiving Vessel Name	Receiving Vessel ICCAT #	Receiving Cage #	Operation monitored by observer (Yes / No)	ITD Signed by Obs. (Yes / No)
			Date	Time	Lat	Long					
N/A											

* Transfer operation as per Table 5.

** Date and time as recorded by the observer

*** Position as recorded by the observer

Table 6: Video records used to estimate the number of fish transferred.

Fishing Op #*	Transfer Op #**	Voluntary or Control Transfer Op #***	Transfer recorded by Video camera (Yes / No)	Video Quality****	Estimate of amount of BFT based on video (Yes / No)	Cage seals placed on door (Yes / No)	Cage seal identification numbers
1	1		Yes	2	Yes	No	N/A
8	2		Yes	4	Yes	No	N/A
9	3		Yes	5	Yes	No	N/A
15	4		Yes	3	Yes	No	N/A

* Fishing operation as per Table 1.

** Transfer operations as per Table 5.

*** Voluntary/Control transfer operation as per table 5a

**** Rated from 1 to 5 (1 = very poor; 2 = poor, 3 = average; 4= good 5 = excellent)

Table 7: Vessel and Observer estimates transferred tuna

Fishing Op #*	Transfer Op #**	Voluntary or Control Transfer Op #***	Vessel Estimate****		Observer Estimate	
			#	kg	#	kg
1	1		232	41760	210	
8	2		120	31200	119	
9	3		161	41700	163	
15	4		390	31200	394	

* Fishing operation as per Table 1.

** Transfer operations as per Table 5.

*** Control/Voluntary transfer operation as per table 5a

**** As recorded in the ITD

The observer was not able to estimate the weight of the transferred tuna.

5. Vessel and Observer Estimate for Total Catch of BFT

Table 8: Total catch records for bluefin tuna

Fishing Op #*	BFT	Vessel Catch Record**		Observer Catch Record		Fishing Logbook reference #	BCD reference #	ITD reference #
		# (n)	Wt (kg)	# (n)	Wt (kg)			
1	Live Fish	232	41760	210		TUR-2023-05-001	TR23900027	TUR-2023/025/ITD
	Dead Fish	0	0	0	0			
2	Live Fish	0	0	0	0	TUR-2023-05-056		
	Dead Fish	0	0	0	0			
3	Live Fish	0	0	0	0	TUR-2023-05-056		
	Dead Fish	0	0	0	0			
4	Live Fish	0	0	0	0	TUR-2023-05-059		
	Dead Fish	0	0	0	0			
5	Live Fish	0	0	0	0	TUR-2023-05-059		
	Dead Fish	0	0	0	0			
6	Live Fish	0	0	0	0	TUR-2023-05-059		
	Dead Fish	0	0	0	0			
7	Live Fish	0	0	0	0	TUR-2023-05-065		
	Dead Fish	0	0	0	0			
8	Live Fish	120	31200	119		TUR-2023-05-006	TR23900064	TUR-2023/063/ITD
	Dead Fish	0	0	0	0			
9	Live Fish	160	41600	163		TUR-2023-05-007	TR23900070	TUR-2023/067/ITD

Fishing Op #*	BFT	Vessel Catch Record**		Observer Catch Record		Fishing Logbook reference #	BCD reference #	ITD reference #
		# (n)	Wt (kg)	# (n)	Wt (kg)			
	Dead Fish	1	100	1				
10	Live Fish	0	0	0	0	TUR-2023-05-067		
	Dead Fish	0	0	0	0			
11	Live Fish	0	0	0	0	TUR-2023-05-068		
	Dead Fish	3		3				
12	Live Fish	0	0	0	0	TUR-2023-05-069		
	Dead Fish	0	0	0	0			
13	Live Fish	0	0	0	0	TUR-2023-05-069		
	Dead Fish	0	0	0	0			
14	Live Fish	0	0	0	0	TUR-2023-05-071		
	Dead Fish	0	0	0	0			
15	Live Fish	390	31200	394		TUR-2023-05-013	TR23900090	TUR-2023/087/ITD
	Dead Fish	0	0	0	0			
16	Live Fish	0	0	0	0	TUR-2023-05-073		
	Dead Fish	0	0	0	0			

* Fishing operation as per Table 1.

** As recorded in the eBCD

The vessel did not record the weight of the dead fish for operation 11.

The observer was not able to independently estimate the weight of the dead fish.

Table 9: Records of catches allocated to the vessel by JFO

Date	Fishing Logbook #	Allocated catch*		Catching Vessel Name	Catching Vessel Name ICCAT #
		#	Kg		
23/05/2023	TUR-2023-05-001	68	12202.439		
25/05/2023	TUR-2023-05-002	96	4821.366		
26/05/2023	TUR-2023-05-003	39	7889.508		
28/05/2023	TUR-2023-05-004	74	5119.414		
31/05/2023	TUR-2023-05-005	31	1840.885		
01/06/2023	TUR-2023-05-006	35	9116.765		
02/06/2023	TUR-2023-05-007	47	12184.907		
04/06/2023	TUR-2023-05-008	58	11997.896		
04/06/2023	TUR-2023-05-009	130	7801.847		
05/06/2023	TUR-2023-05-010	73	5844.08		
07/06/2023	TUR-2023-05-011	89	18654.303		
07/06/2023	TUR-2023-05-012	101	8041.454		
08/06/2023	TUR-2023-05-013	114	9116.765		
09/06/2023	TUR-2023-05-014	131	10519.344		
10/06/2023	TUR-2023-05-015	108	13514.435		
11/06/2023	TUR-2023-05-016	478	33489.208		

* As recorded in the logbook

6. By-catch / Other Species Records

Table 10: Catches of other species.

Fishing Op #*	Species**	Discarded		Retained		Released alive from net	Observed in transfer video	Recorded in logbook***
		#	kg	#	kg			
6	DOL			1				Yes

* Fishing operation as per Table 1.

** Three letter FAO species Code

*** In line with Rec. 22-12, all interactions with sea turtles must be reported.

The vessel did not record the weight of the bycatch.

7. Checklist of requirements under ICCAT conservation and management measures

Table 11. Summary of potential non-compliances

Potential Non-compliance Event	Operation type and number*
	FOP11
Dead tuna incorrectly recorded in the vessel logbook	X

* Fishing operations as per Table 1.
 Release operations as per Table 3.
 Transfer operations as per Table 5.
 Voluntary / control transfer operations as per Table 5a.

Three dead fish reported and recorded by the observer following an unsuccessful fishing operation on the 05/06/2023, had not been correctly recorded in the vessel's logbook. Only the number of fish landed was reported, not the weight. This is in potential non-compliance with Rec. 21-08; Para 139; Annex 11 which requires that both the round weight and number of pieces be recorded in the logbook.

8. Summary of sampling performed

Table 12. Summary of sampling performed

Fishing Op #*	Number of fish measured for Length	Number of fish measured for Weight	Number of biological samples collected	Number of tagged BFT
9	1	0	0	0
11	3	0	0	0

* Fishing operation as per Table 1

Table 13. Summary of tag recoveries

Fishing op #*	Type of tag**	Tag number/s	Skin state***	Length	Length type****	Weight	Weight type*****	Biological Sample Collected (Yes/No)	Sample type*****
N/A									

* Fishing operation as per Table 1

** Single spaghetti tag, double spaghetti tag, electronic archival tag, acoustic tag

*** Clean insertion, infected skin or other

**** SFL – Straight forked length / CFL – Curved fork length

***** Weight measures are round weight: weight of the whole fish (RWT); gutted weight: weight without guts and gonads (GWT); gutted and gilled: weight without guts, gonads and gills (GGWT); gutted gilled and tailed: weight without guts, gonads, gills and tail (GGTWT); and dressed weight: weight of fish gutted, head and tail off (DWT). Other, please describe.

***** Fin clip (genetic), muscle tissue (genetic) and/or dorsal fin ray (ageing).

No tags were recovered.

Appendix 1: Potential non-compliant and vessel of interest Vessel sightings

Table 14. Details of vessel sightings

Vessel Name	ICCAT #	Flag	IRCS.	Role*	PNC observed	Notes
		Türkiye		Towing	No	
		Türkiye		Towing	No	
		Türkiye		Towing	No	
		Türkiye		Inspection	No	
		Türkiye		Support	No	
COAST GUARD TCSG 11		Türkiye		Inspection	No	

* Carrier, Catching, Dive, Farm, Inspection, Support, Towing, Other.

ICCAT ROP-BFT 2023**Observer Deployment Final Report
Deployment on Purse Seine Vessel**

Deployment Request Number: <u>000TR150</u>	
Vessel Name	
Vessel ICCAT Ref. No.	
Vessel Flag:	Türkiye
Vessel Operating Company	
JFO number (N/A if not applicable)	2023-005
JFO catch Allocation Key (N/A if not applicable)	8.5277
Observer Name	BERKSAN ERHAN
Observer ICCAT ID No	656
Signature	

Deployment details

Activity	Date from (dd/mm/yyyy)	Date to (dd/mm/yyyy)	Comment
Briefing	11/05/2023		Ankara, Türkiye
Date of departure	14/05/2023		
Arrival in port	14/05/2023		Alanya, Türkiye
Embarkation	14/05/2023		
Request dates	14/05/2023	30/06/2023	
Monitoring dates	14/05/2023	11/06/2023	
Disembarkation	11/06/2023		
Depart port	11/06/2023		Antalya, Türkiye
Return home	11/06/2023		
Debriefing	21/06/2023	22/06/2023	Ankara, Türkiye

The observer disembarked the vessel by transfer at sea to the vessel Soydemirler (AT000TUR00043)

1. Summary of all fishing activities

Table 1: Summary of all Fishing operations

Fishing Op #*	Operation Type**	Date***	Time****		Position*****		Operation monitored by observer (Yes / No)	Fish caught (Alive / Dead / Both / No)	Transfer operation carried out (Yes / No)	N° of transfer operations (excluding voluntary or control)	N° of voluntary and/or control operations	Bycatch landed or observed (Yes / No)	Fish released (Yes / No)*****
			Start	End	Lat	Long							
1	JFO	19/05/2023	09:25	10:10	36.1	35.26	Yes	No	No	0	0	Yes	No
2	JFO	24/05/2023	11:32	12:08	36.02	35.53	Yes	No	No	0	0	No	No
3	JFO	25/05/2023	20:37	21:13	35.97	35.57	Yes	Alive	Yes	1	0	No	No
4	JFO	26/05/2023	03:25	04:05	35.97	35.58	Yes	No	No	0	0	No	No
5	JFO	28/05/2023	20:58	21:30	36.57	31.64	Yes	Alive	Yes	1	0	No	No
6	JFO	01/06/2023	13:25	14:18	35.78	32.46	Yes	No	No	0	0	No	No
7	JFO	04/06/2023	06:29	07:02	36.42	31.67	Yes	No	No	0	0	No	No
8	JFO	04/06/2023	14:23	14:53	36.52	31.59	Yes	Alive	Yes	1	0	No	No
9	JFO	05/06/2023	15:20	15:50	36.47	31.6	Yes	No	No	0	0	No	No
10	JFO	06/06/2023	10:37	11:14	36.47	31.58	Yes	No	No	0	0	No	No
11	JFO	07/06/2023	22:46	23:23	36.4	31.63	Yes	Alive	Yes	1	0	No	No
12	JFO	08/06/2023	14:02	14:42	36.32	31.6	Yes	No	No	0	0	No	No

* Fishing operation number: Unique identification field linked to the deployment data set

** Standard Operation / JFO

*** Date as recorded by the observer

**** Time as recorded by the observer

2. Summary of Prior-Transfer Notification, Transfer Authorisation and Release Order records

Table 2: Vessel records of Prior-transfer Notification, Transfer Authorisation and Release Orders.

Fishing Op #*	Prior-Transfer Notification			Transfer Authorisation		Release order			
	BFT #	BFT kg	Verification**	Authorisation. Number	Verification**	Ref. Number	BFT #	BFT kg	Verification**
3	50	5000	Hardcopy	TUR-2023/AUT/101	Hardcopy				
5	30	3000	Hardcopy	TUR-2023/AUT/113	Hardcopy				
8	40	4000	Hardcopy	TUR-2023/AUT/148	Hardcopy				
11	50	2500	Hardcopy	TUR-2023/AUT/166	Hardcopy				

* Fishing operation numbers as in Table 1.

** Verification Types: Hardcopy/e-copy control record or verbal confirmation from vessel master

3. Summary of Release Operations

Table 3: Summary of all Release operations

Fishing Op #*	Release Op #	Start		Position		Operation monitored by observer (Yes / No)	Release before or after transfer (Before / After)
		Date	Time	Latitude	Longitude		
N/A							

* Fishing operation as per Table 1.

** Date and time as recorded by the observer

*** Position as recorded by the observer

There were no release operations during the deployment period.

Table 4: Vessel estimates for released bluefin tuna

Release Op #*	Vessel estimate**			Release report		
	Estimate of amount released recorded by the vessel (Yes / No)	#	Kg	Release report produced (Yes / No)	Release report document #	Release report validated by observer (Yes / No)
N/A						

* Release operation as per Table 3

** As recorded in the release report

4. Summary of Transfer Activities

Table 5: Transfer Activities

Fishing Op #*	Transfer Op #	Start**		Position***		Towing Vessel Name	Towing Vessel ICCAT #	Towing Cage #	Operation monitored by observer (Yes / No)	ITD Signed by Obs. (Yes / No)
		Date	Time	Lat	Long					
3	1	25/05/2023	23:40	35.96666667	35.56666667			TUR-XXX-2023-002	Yes	Yes
5	2	29/05/2023	01:36	36.56666667	31.63333333			TUR-XXX-2023-003	Yes	Yes
8	3	04/06/2023	17:28	36.51666667	31.58333333			TUR-XXX-2023-004	Yes	Yes
11	4	08/06/2023	01:10	36.36666667	31.6			TUR-XXX-2023-001	Yes	Yes

* Fishing operation as per Table 1.

** Date and time as recorded by the observer

*** Position as recorded by the observer

Table 5a: Voluntary and/or Control Transfer Activities

Transfer Op #*	Voluntary / Control Transfer Op #	Type (Voluntary or Control)	Start**		Position***		Receiving Vessel Name	Receiving Vessel ICCAT #	Receiving Cage #	Operation monitored by observer (Yes / No)	ITD Signed by Obs. (Yes / No)
			Date	Time	Lat	Long					
N/A											

* Transfer operation as per Table 5.

** Date and time as recorded by the observer

*** Position as recorded by the observer

There were no voluntary nor control operations during the deployment period.

Table 6: Video records used to estimate the number of fish transferred.

Fishing Op #*	Transfer Op #**	Voluntary or Control Transfer Op #***	Transfer recorded by Video camera (Yes / No)	Video Quality****	Estimate of amount of BFT xxxed on video (Yes / No)	Cage seals placed on door (Yes / No)	Cage seal identification numbers
3	1	0	Yes	4	Yes	No	
5	2	0	Yes	3	Yes	No	
8	3	0	Yes	4	Yes	No	
11	4	0	Yes	4	Yes	No	

* Fishing operation as per Table 1.

** Transfer operations as per Table 5.

*** Voluntary/Control transfer operation as per table 5a

**** Rated from 1 to 5 (1 = very poor; 2 = poor, 3 = average; 4= good 5 = excellent)

Table 7: Vessel and Observer estimates transferred tuna

Fishing Op #*	Transfer Op #**	Voluntary or Control Transfer Op #***	Vessel Estimate****		Observer Estimate	
			#	kg	#	kg
3	1		330	16499.999	348	
5	2		252	17520	242	
8	3		445	26700	465	
11	4		344	27520	355	

* Fishing operation as per Table 1.

** Transfer operations as per Table 5.

*** Control/Voluntary transfer operation as per table 5a

**** As recorded in the ITD

The observer was not able to estimate the weight of the transferred tuna.

5. Vessel and Observer Estimate for Total Catch of BFT

Table 8: Total catch records for bluefin tuna

Fishing Op #*	BFT	Vessel Catch Record**		Observer Catch Record		Fishing Logbook reference #	BCD reference #	ITD reference #
		# (n)	Wt (kg)	# (n)	Wt (kg)			
1	Live Fish	0	0	0	0	TUR-2023-04-054		
	Dead Fish	0	0	0	0			
2	Live Fish	0	0	0	0	TUR-2023-04-059		
	Dead Fish	0	0	0	0			
3	Live Fish	330	16499.999	348		TUR-2023-04-002	TR23900037	TUR-2023/036/ITD
	Dead Fish	0	0	0	0			
4	Live Fish	0	0	0	0	TUR-2023-04-061		
	Dead Fish	0	0	0	0			
5	Live Fish	252	17520	242		TUR-2023-04-004	TR23900050	TUR-2023/047/ITD
	Dead Fish	0	0	0	0			
6	Live Fish	0	0	0	0	TUR-2023-04-067		
	Dead Fish	0	0	0	0			
7	Live Fish	0	0	0	0	TUR-2023-04-070		
	Dead Fish	0	0	0	0			
8	Live Fish	445	26700	465		TUR-2023-04-009	TR23900078	TUR-2023/077/ITD
	Dead Fish	0	0	0	0			
9	Live Fish	0	0	0	0	TUR-2023-04-071		

Fishing Op #*	BFT	Vessel Catch Record**		Observer Catch Record		Fishing Logbook reference #	BCD reference #	ITD reference #
		# (n)	Wt (kg)	# (n)	Wt (kg)			
	Dead Fish	0	0	0	0			
10	Live Fish	0	0	0	0	TUR-2023-04-072		
	Dead Fish	0	0	0	0			
11	Live Fish	344	27520	355		TUR-2023-04-012	TR23900088	TUR-2023/085/ITD
	Dead Fish	0	0	0	0			
12	Live Fish	0	0	0	0	TUR-2023-04-074		
	Dead Fish	0	0	0	0			

* Fishing operation as per Table 1.

** As recorded in the eBCD

Table 9: Records of catches allocated to the vessel by JFO

Date	Fishing Logbook #	Allocated catch*		Catching Vessel Name	Catching Vessel Name ICCAT #
		#	Kg		
23/05/2023	TUR-2023-04-001	20	3561.168		
25/05/2023	TUR-2023-04-002	28	1407.07		
26/05/2023	TUR-2023-04-003	12	2302.479		
28/05/2023	TUR-2023-04-004	21	1494.053		
31/05/2023	TUR-2023-04-005	9	537.245		
01/06/2023	TUR-2023-04-006	10	2660.642		

Date	Fishing Logbook #	Allocated catch*		Catching Vessel Name	Catching Vessel Name ICCAT #
		#	Kg		
02/06/2023	TUR-2023-04-007	14	3556.051		
04/06/2023	TUR-2023-04-008	17	3501.474		
04/06/2023	TUR-2023-04-009	38	2276.896		
05/06/2023	TUR-2023-04-010	22	1705.54		
07/06/2023	TUR-2023-04-011	26	5444.084		
07/06/2023	TUR-2023-04-012	29	2346.823		
08/06/2023	TUR-2023-04-013	33	2660.642		
09/06/2023	TUR-2023-04-014	39	3069.972		
10/06/2023	TUR-2023-04-015	32	3944.061		
11/06/2023	TUR-2023-04-016	139	9773.512		

* As recorded in the logbook

6. By-catch / Other Species Records

Table 10: Catches of other species.

Fishing Op #*	Species**	Discarded		Retained		Released alive from net	Observed in transfer video	Recorded in logbook***
		#	kg	#	kg			
1	TTL					1		Yes

* Fishing operation as per Table 1.

** Three letter FAO species Code

*** In line with Rec. 22-12, all interactions with sea turtles must be reported.

7. Checklist of requirements under ICCAT conservation and management measures

Table 11. Summary of potential non-compliances

Potential Non-compliance Event	Operation type and number*
	N/A
N/A	

* Fishing operations as per Table 1.
Release operations as per Table 3.
Transfer operations as per Table 5.
Voluntary / control transfer operations as per Table 5a.
There were no potential non compliances observed during the deployment period.

8. Summary of sampling performed

Table 12. Summary of sampling performed

Fishing Op #*	Number of fish measured for Length	Number of fish measured for Weight	Number of biological samples collected	Number of tagged BFT
N/A				

* Fishing operation as per Table 1
There was no sampling performed.

Table 13. Summary of tag recoveries

Fishing op #*	Type of tag**	Tag number/s	Skin state***	Length	Length type****	Weight	Weight type*****	Biological Sample Collected (Yes/No)	Sample type*****

* Fishing operation as per Table 1

** Single spaghetti tag, double spaghetti tag, electronic archival tag, acoustic tag

*** Clean insertion, infected skin or other

**** SFL – Straight forked length / CFL – Curved fork length

***** Weight measures are round weight: weight of the whole fish (RWT); gutted weight: weight without guts and gonads (GWT); gutted and gilled: weight without guts, gonads and gills (GGWT); gutted gilled and tailed: weight without guts, gonads, gills and tail (GGTWT); and dressed weight: weight of fish gutted, head and tail off (DWT). Other, please describe.

***** Fin clip (genetic), muscle tissue (genetic) and/or dorsal fin ray (ageing).

No tags were recovered.

Appendix 1: Potential non-compliant and vessel of interest Vessel sightings

Table 14. Details of vessel sightings

Vessel Name	ICCAT #	Flag	IRCS.	Role*	PNC observed	Notes
		Türkiye		Towing	No	
		Türkiye		Support	No	
		Türkiye		Support	No	
		Türkiye		Support	No	
		Türkiye		Towing	No	
		Türkiye		Towing	No	
		Türkiye		Towing	No	
		Türkiye		Inspection	No	Turkish Coast Guard 915
		Türkiye		Towing	No	
		Türkiye		Towing	No	

* Carrier, Catching, Dive, Farm, Inspection, Support, Towing, Other.

ROP-BFT de l'ICCAT 2023



Rapport final de déploiement d'observateurs
Déploiement à bord d'un thonier sennear

Numéro de la requête de déploiement : 000TN151	
Nom du navire	
Numéro ICCAT du navire	
Pavillon du navire	Tunisie
Armement/société d'exploitation du navire	
Numéro de l'OPC (N/A si non applicable)	2023-026
Clé d'allocation du navire dans l'OPC (N/A si non applicable)	11,9715
Nom de l'observateur	Hamza EL BOUSTANI
Numéro ICCAT de l'observateur	840
Signature	

Détails du déploiement

Activité	du (jj/mm/aaaa)	au (jj/mm/aaaa)	Commentaires
Briefing	23/05/2023		MAHDIA
Date de départ	24/05/2023		
Arrivée au port	24/05/2023		MAHDIA
Embarquement	24/05/2023		
Dates de la requête	24/05/2023	01/07/2023	
Période d'observation	24/05/2023	14/06/2023	
Débarquement	14/06/2023		
Départ du port	15/06/2023		MAHDIA
Retour domicile	16/06/2023		
Debriefing	15/06/2023	15/06/2023	HAMMAMET

1. Résumé de toutes les opérations de pêche

Tableau 1 : Résumé de toutes les opérations de pêche

N° Opération de pêche*	Type d'opération**	Date***	Durée****		Position*****		Opération observée par l'obs (Oui/Non)	BFT capturé (Vivant/mort/les deux/non)	Opération de transfert effectuée	Nombre d'opération de transfert (à l'exclusion des transferts volontaires et de contrôle)	Nombre d'opération de transfert volontaires et de contrôle	Prise accessoire débarquée ou observée (Oui/Non)	Capture remise à l'eau (Oui/Non)
			Début	Fin	Lat	Long							
1	JFO	31/05/2023	07:13	07:54	34.25	13.40	OUI	NON	NON	0	0	NON	NON

* Numéro de l'opération de pêche: numéro unique d'identification en lien avec les données de déploiement

** Opération de pêche standard(Standard) / Opération de Pêche Conjointe (OPC)

*** Date enregistrée par l'observateur

**** Heure enregistrée par l'observateur

***** Position enregistrée par l'observateur

***** Suite à un ordre de remise à l'eau

2. Résumé des Notifications Préalable de Transfert (NPT), Autorisations de transferts et des Ordres de remise à l'eau

Tableau2 : Enregistrement par le navire des notifications Préalable de transfert, des autorisations de transfert et des ordres de remise à l'eau

N° Opération de pêche*	Notification Préalable de Transfert (NPT)			Autorisation de transfert		Ordre de remise à l'eau			
	Nbr BFT	BFT kg	Verification**	Numéro d'autorisation	Vérification**	Numéro de remise à l'eau	Nbr BFT	BFT kg	Vérification**
N/A									

* Opérations de pêche comme indiqué tableau 1

** Méthodes de vérification : document papier, document électronique (VMS), confirmation verbale du capitaine du navire

3. Détails des opérations de remise à l'eau

Tableau 3 : Résumé des opérations de remise à l'eau

N° Opération de pêche*	N° de remise à l'eau	Début**		Position***		Opération suivie par l'obs (Oui/Non)	Remise à l'eau filmée (Oui/Non)	Rapport de remise à l'eau produit (Oui/Non)	Rapport de remise à l'eau validé par l'observateur (Oui/Non)	Une copie a-t-elle été fournie à l'observateur (Oui/Non)
		Date	Heure	Latitude	Longitude					
N/A										

* Opérations de pêche comme indiqué tableau 1

** Date et heure enregistrées par l'observateur

*** Position enregistrée par l'observateur

Pendant la période de suivi, Abou chamma n'a procédé à aucune remise à l'eau de thon rouge.

Tableau 4 : Estimation par le navire de la quantité de thon rouge remise à l'eau suite à un ordre de remise à l'eau

N° de remise à l'eau*	Estimation par le navire des thons remis à l'eau**		Rapport de remise à l'eau		
	#	kg	Rapport de remise à l'eau produit (Oui/Non)	Rapport de remise à l'eau	Rapport de remise à l'eau validé par l'observateur (Oui / Non)
N/A					

* Opération de remise à l'eau comme indiqué tableau 3

** Comme indiqué dans le rapport de remise à l'eau

4. Résumé des opérations de transfert

Tableau5 : Opérations de transfert

N° Opération de pêche*	N° Opération de transfert*	Début**		Position***		Nom du remorqueur	Numéro ICCAT du remorqueur	Numéro de la cage	Opération suivie par l'obs (Oui/Non)	ITD signé par l'obs (Oui/Non)
		Date	Heure	Lat	Long					
N/A										

* Opérations de pêche comme indiqué tableau 1

** Date et heure enregistrées par l'observateur

*** Position enregistrée par l'observateur

Table 5a : Opération de transfert volontaire et/ou de transfert de contrôle

N° Opération de transfert*	N° opération de transfert volontaire / de contrôle	Type de transfert (volontaire ou de contrôle)	Début**		Position***		Nom du remorqueur receveur	Numéro ICCAT du remorqueur	Numéro de la cage	Opération suivie par l'obs (Oui/Non)	ITD signé par l'obs (Oui/Non)
			Date	Heure	Lat	Long					
N/A											

* Voir tableau 5

** Date et heure enregistrées par l'observateur

*** Position enregistrée par l'observateur

Aucun transfert volontaire ou de contrôle n'a été effectué pendant la période de surveillance.

Tableau6 :Enregistrement vidéo utilisé pour estimer la quantité de thon transférée.

N° Opération de pêche*	N° Opération de transfert**	N° opération de transfert volontaire / de contrôle ***	Enregistrement vidéo (Oui/Non)	Qualité de la vidéo****	Estimation basée sur l'enregistrement vidéo (Oui/Non)	Scellés de la cage placés sur la porte (Oui/Non)	Numéros d'identification des scellés de la cage
N/A							

* Opérations de pêche comme indiqué tableau 1

** Opération de transfert comme indiqué tableau 5

*** Opération de transfert volontaire/contrôle comme indiqué 5a

**** de 1 à 5 (1 = très mauvaise ; 2 = mauvaise ; 3 = moyenne ; 4 = bonne ; 5 = excellente)

Tableau 7 : Estimation du navire et de l'observateur de la quantité de thon rouge transférée

N° Opération de pêche*	N° Opération de transfert**	N° opération de transfert volontaire / de contrôle ***	Estimation du navire****		Estimation de l'observateur	
			Nombre	kg	Nombre	kg
N/A						

* Opérations de pêche comme indiqué tableau 1

** Opération de transfert comme indiqué tableau 5

*** Opération de transfert volontaire/contrôle comme indiqué 5a

**** Tel qu'enregistré dans l'ITD

L'observateur n'a pas été en mesure d'estimer le poids du thon transféré.

5. Estimation du poids total de thon capturé par le navire et l'observateur

Tableau8 : Enregistrement des prises totales de thon rouge

N° Opération de pêche*	BFT	Enregistrement des captures par le navire**		Estimation de l'observateur		Numéro de la page du carnet de pêche	Numéro du BCD	Numéro d'ITD
		#(nbr)	Pds (kg)	#(nbr)	Pds(kg)			
1	vivant							
	mort							
2	vivant							
	mort							

* Voir tableau 1.

** Tel qu'enregistré dans l'ITD

Tableau9: Enregistrement des captures par le navire selon les allocations des autres navires de l'OPC / AOP

Date	Page du carnet de pêche	Capture allouée		Nom du navire de capture	Numéro ICCAT du navire de capture
		Nombre	kg		
01/06/2023	000008/01	N/A	28232,388		
11/06/2023	000018/01	N/A	34238,49		

** Tel qu'enregistré dans carnet de pêche

Le carnet de peche indique uniquement la quantité allouée en poids et non en nombre d'exemplaires

6. Enregistrement des prises accessoires et autres captures

Tableau10 : Prises d'autres espèces que le thon rouge par le navire

N° Opération de pêche*	Espèces**	Rejeté		Retenu à bord		Remis à l'eau depuis le filet	Observé dans la vidéo de transfert	Enregistré dans le carnet de pêche***
		Nombre	kg	Nombre	kg			
N/A								

* Opérations de pêche comme indiqué tableau 1

** Utilisez le code FAO à 3 lettres

*** Conformément à la Rec. 22-12, toutes les interactions avec les tortues de mer doivent être déclarées.

7. Checklist des exigences liées aux mesures de conservation et de gestion del'ICCAT

Tableau 11 :Résumé des Non-conformités potentielles observées

Non-conformités potentielles	Type et numéro de l'opération*
	N/A
N/A	

- * Opérations de pêche comme indiqué tableau 1
- Opération de remise à l'eau comme indiqué tableau 3
- Opération de transfert comme indiqué tableau 5
- Opération de transfert volontaire / de contrôle comme indiqué tableau 5a.

8. Résumé des échantillonnages effectués

Tableau 12 :Résumé des échantillonnages effectués

N° Opération de pêche*	Nombre de poissons mesurés en longueur	Nombre de poissons mesurés en poids	Nombre d'échantillon biologique collectés	Nombre de BFT avec Tag
N/A				

* Opérations de pêche comme indiqué tableau 1

Aucune mortalité accidentelle n'a été observée pendant la période de déploiement.

Table 13. Résumé des tags récupérés

N° Opération de pêche*	Type de tag**	Numéro(s) de tag	État de la peau***	Taille (cm)	Type de longueur mesuré****	Poids (kg)	Type de poids mesuré****	Echantillon biologique collectés (Oui/Non)	Type d'échantillon*****
N/A									

* Opérations de pêche comme indiqué tableau 1

** Tag spaghetti simple, tag spaghetti double, tag d'archivage électronique, tag acoustique

*** Insertion propre, peau infectée ou autre

**** SFL – Longueur de fourche droite/ CFL – Longueur de fourche courbée

***** Les mesures de poids sont les suivantes : poids rond : poids du poisson entier (RWT) ; poids éviscéré : poids sans les viscères et les gonades (GWT) ; poids éviscéré et sans branchies : poids sans les viscères, les gonades et les branchies (GGWT) ; poids éviscéré, sans branchies et sans queue : poids sans les viscères, les gonades, les branchies et la queue (GGTWT) ; et poids habillé : poids du poisson éviscéré, sans la tête ni la queue (DWT). Autre, veuillez décrire.

***** Clip de nageoire (génétique), tissu musculaire (génétique) et/ou rayon de nageoire dorsale (vieillessement).

Annexe1 : Liste des navires observés impliqués dans les activités de capture/remorquage/support/autres opérations durant la campagne

Tableau 14 : Détails des navires observés

Nom du navire	Numéro ICCAT du navire	Pavillon	IRCS	Rôle*	PNC Observées	Commentaires
N/A						

Navire de capture, Navire de transformation, Navire auxiliaire, Remorqueur, Navire de support, Autres (spécifiez)

ROP-BFT de l'ICCAT 2023



**Rapport final de déploiement d'observateurs
Déploiement à bord d'un thonier sennour**

Numéro de la requête de déploiement : 000TN152	
Nom du navire	
Numéro ICCAT du navire	
Pavillon du navire	Tunisie
Armement/société d'exploitation du navire	
Numéro de l'OPC (N/A si non applicable)	2023-030
Clé d'allocation du navire dans l'OPC (N/A si non applicable)	2,95513
Nom de l'observateur	SAIDI FATEH
Numéro ICCAT de l'observateur	954
Signature	

Détails du déploiement

Activité	du (jj/mm/aaaa)	au (jj/mm/aaaa)	Commentaires
Briefing	13/05/2023		TIZI OUZOU
Date de départ	24/05/2023		
Arrivée au port	25/05/2023		SFAX
Embarquement	25/05/2023		
Dates de la requête	25/05/2023	01/07/2023	
Période d'observation	25/05/2023	21/06/2023	
Débarquement	21/06/2023		
Départ du port	21/06/2023		SFAX
Retour domicile	23/06/2023		
Debriefing	22/06/2023	22/06/2023	YASMINE HAMMAMET

1. Résumé de toutes les opérations de pêche

Tableau 1 : Résumé de toutes les opérations de pêche

N° Opération de pêche*	Type d'opération**	Date***	Durée****		Position*****		Opération observée par l'obs (Oui/Non)	BFT capturé (Vivant/mort/ les deux/ non)	Opération de transfert effectuée	Nombre d'opération de transfert (à l'exclusion des transferts volontaires et de contrôle)	Nombre d'opération de transfert volontaires et de contrôle	Prise accessoire débarquée ou observée (Oui/ Non)	Capture remise à l'eau (Oui/ Non)
			Début	Fin	Lat	Long							
N/A													

* Numéro de l'opération de pêche: numéro unique d'identification en lien avec les données de déploiement

** Opération de pêche standard (Standard) / Opération de Pêche Conjointe (OPC)

*** Date enregistrée par l'observateur

**** Heure enregistrée par l'observateur

***** Position enregistrée par l'observateur

***** Suite à un ordre de remise à l'eau

2. Résumé des Notifications Préalable de Transfert (NPT), Autorisations de transferts et des Ordres de remise à l'eau

Tableau 2 : Enregistrement par le navire des notifications Préalable de transfert, des autorisations de transfert et des ordres de remise à l'eau

N° Opération de pêche*	Notification Préalable de Transfert (NPT)			Autorisation de transfert		Ordre de remise à l'eau			
	Nbr BFT	BFT kg	Verification**	Numéro d'autorisation	Vérification**	Numéro de remise à l'eau	Nbr BFT	BFT kg	Vérification**
N/A									

* Opérations de pêche comme indiqué tableau 1

** Méthodes de vérification : document papier, document électronique (VMS), confirmation verbale du capitaine du navire

3. Détails des opérations de remise à l'eau

Tableau 3 : Résumé des opérations de remise à l'eau

N° Opération de pêche*	N° de remise à l'eau	Début**		Position***		Opération suivie par l'obs (Oui/Non)	Remise à l'eau filmée (Oui/Non)	Rapport de remise à l'eau produit (Oui/Non)	Rapport de remise à l'eau validé par l'observateur (Oui/Non)	Une copie a-t-elle été fournie à l'observateur (Oui/Non)
		Date	Heure	Latitude	Longitude					
N/A										

* Opérations de pêche comme indiqué tableau 1

** Date et heure enregistrées par l'observateur

*** Position enregistrée par l'observateur

Pendant la période de suivi, **XXX** n'a procédé à aucune remise à l'eau de thon rouge.

Tableau 4 : Estimation par le navire de la quantité de thon rouge remise à l'eau suite à un ordre de remise à l'eau

N° de remise à l'eau*	Estimation par le navire des thons remis à l'eau**		Rapport de remise à l'eau		
	#	Kg	Rapport de remise à l'eau produit (Oui/Non)	Rapport de remise à l'eau	Rapport de remise à l'eau validé par l'observateur (Oui / Non)
N/A					

* Opération de remise à l'eau comme indiqué tableau 3

** Comme indiqué dans le rapport de remise à l'eau

4. Résumé des opérations de transfert

Tableau 5 : Opérations de transfert

N° Opération de pêche*	N° Opération de transfert*	Début**		Position***		Nom du remorqueur	Numéro ICCAT du remorqueur	Numéro de la cage	Opération suivie par l'obs (Oui/Non)	ITD signé par l'obs (Oui/Non)
		Date	Heure	Lat	Long					
N/A										

* Opérations de pêche comme indiqué tableau 1

** Date et heure enregistrées par l'observateur

*** Position enregistrée par l'observateur

Table 5a : Opération de transfert volontaire et/ou de transfert de contrôle

N° Opération de transfert*	N° opération de transfert volontaire / de contrôle	Type de transfert (volontaire ou de contrôle)	Début**		Position***		Nom du remorqueur receveur	Numéro ICCAT du remorqueur	Numéro de la cage	Opération suivie par l'obs (Oui/Non)	ITD signé par l'obs (Oui/Non)
			Date	Heure	Lat	Long					
N/A											

* Voir tableau 5

** Date et heure enregistrées par l'observateur

*** Position enregistrée par l'observateur

Aucun transfert volontaire ou de contrôle n'a été effectué pendant la période de surveillance.

Tableau 6 : Enregistrement vidéo utilisé pour estimer la quantité de thon transférée.

N° Opération de pêche*	N° Opération de transfert**	N° opération de transfert volontaire / de contrôle ***	Enregistrement vidéo (Oui/Non)	Qualité de la vidéo****	Estimation basée sur l'enregistrement vidéo (Oui/Non)	Scellés de la cage placés sur la porte (Oui/Non)	Numéros d'identification des scellés de la cage
N/A							

* Opérations de pêche comme indiqué tableau 1

** Opération de transfert comme indiqué tableau 5

*** Opération de transfert volontaire/contrôle comme indiqué 5a

**** de 1 à 5 (1 = très mauvaise ; 2 = mauvaise ; 3 = moyenne ; 4 = bonne ; 5 = excellente)

Tableau 7 : Estimation du navire et de l'observateur de la quantité de thon rouge transférée

N° Opération de pêche*	N° Opération de transfert**	N° opération de transfert volontaire / de contrôle ***	Estimation du navire****		Estimation de l'observateur	
			Nombre	kg	Nombre	kg
N/A						

* Opérations de pêche comme indiqué tableau 1

** Opération de transfert comme indiqué tableau 5

*** Opération de transfert volontaire/contrôle comme indiqué 5a

**** Tel qu'enregistré dans l'ITD

L'observateur n'a pas été en mesure d'estimer le poids du thon transféré.

5. Estimation du poids total de thon capturé par le navire et l'observateur

Tableau 8 : Enregistrement des prises totales de thon rouge

N° Opération de pêche*	BFT	Enregistrement des captures par le navire**		Estimation de l'observateur		Numéro de la page du carnet de pêche	Numéro du BCD	Numéro d'ITD
		# (nbr)	Pds (kg)	# (nbr)	Pds (kg)			
N/A	vivant							
	mort							

* Voir tableau 1.

** Tel qu'enregistré dans l'ITD

Tableau 9: Enregistrement des captures par le navire selon les allocations des autres navires de l'OPC / AOP

Date	Page du carnet de pêche	Capture allouée		Nom du navire de capture	Numéro ICCAT du navire de capture
		Nombre	kg		
01/06/2023	07	N/A	13799,216		
02/06/2023	08	N/A	2172,021		
03/06/2023	09	N/A	5813,597		
03/06/2023	09	N/A	7985,617		
08/06/2023	14	N/A	5930,65		
09/06/2023	15	N/A	4910,398		
10/06/2023	16	N/A	3160,039		
10/06/2023	16	N/A	8259,588		
13/06/2023	19	N/A	6807,358		
19/06/2023	25	N/A	3641,588		

** Tel qu'enregistré dans carnet de pêche

6. Enregistrement des prises accessoires et autres captures

Tableau 10 : Prises d'autres espèces que le thon rouge par le navire

N° Opération de pêche*	Espèces**	Rejeté		Retenu à bord		Remis à l'eau depuis le filet	Observé dans la vidéo de transfert	Enregistré dans le carnet de pêche***
		Nombre	kg	Nombre	kg			
N/A								

* Opérations de pêche comme indiqué tableau 1

** Utilisez le code FAO à 3 lettres

*** Conformément à la Rec. 22-12, toutes les interactions avec les tortues de mer doivent être déclarées.

7. Checklist des exigences liées aux mesures de conservation et de gestion de l'ICCAT

Tableau 11 : Résumé des Non-conformités potentielles observées

Non-conformités potentielles	Type et numéro de l'opération*
	N/A
N/A	

- * Opérations de pêche comme indiqué tableau 1
- Opération de remise à l'eau comme indiqué tableau 3
- Opération de transfert comme indiqué tableau 5
- Opération de transfert volontaire / de contrôle comme indiqué tableau 5a.

8. Résumé des échantillonnages effectués

Tableau 12 : Résumé des échantillonnages effectués

N° Opération de pêche*	Nombre de poissons mesurés en longueur	Nombre de poissons mesurés en poids	Nombre d'échantillon biologique collectés	Nombre de BFT avec Tag
N/A				

* Opérations de pêche comme indiqué tableau 1

Aucune mortalité accidentelle n'a été observée pendant la période de déploiement.

Table 13. Résumé des tags récupérés

N° Opération de pêche*	Type de tag**	Numéro(s) de tag	État de la peau ***	Taille (cm)	Type de longueur mesuré****	Poids (kg)	Type de poids mesuré****	Echantillon biologique collectés (Oui/Non)	Type d'échantillon*****
N/A									

* Opérations de pêche comme indiqué tableau 1

** Tag spaghetti simple, tag spaghetti double, tag d'archivage électronique, tag acoustique

*** Insertion propre, peau infectée ou autre

**** SFL – Longueur de fourche droite/ CFL – Longueur de fourche courbée

***** Les mesures de poids sont les suivantes : poids rond : poids du poisson entier (RWT) ; poids éviscéré : poids sans les viscères et les gonades (GWT) ; poids éviscéré et sans branchies : poids sans les viscères, les gonades et les branchies (GGWT) ; poids éviscéré, sans branchies et sans queue : poids sans les viscères, les gonades, les branchies et la queue (GGTWT) ; et poids habillé : poids du poisson éviscéré, sans la tête ni la queue (DWT). Autre, veuillez décrire.

***** Clip de nageoire (génétique), tissu musculaire (génétique) et/ou rayon de nageoire dorsale (vieillessement).

Annexe 1 : Liste des navires observés impliqués dans les activités de capture/remorquage/support/autres opérations durant la campagne

Tableau 14 : Détails des navires observés

Nom du navire	Numéro ICCAT du navire	Pavillon	IRCS	Rôle*	PNC Observées	Commentaires
N/A						

Navire de capture, Navire de transformation, Navire auxiliaire, Remorqueur, Navire de support, Autres (spécifiez)

ROP-BFT de l'ICCAT 2023



**Rapport final de déploiement d'observateurs
Déploiement à bord d'un thonier sennear**

Numéro de la requête de déploiement : 000TN153	
Nom du navire	
Numéro ICCAT du navire	
Pavillon du navire	Tunisie
Armement/société d'exploitation du navire	
Numéro de l'OPC (N/A si non applicable)	2023-030
Clé d'allocation du navire dans l'OPC (N/A si non applicable)	2,9551
Nom de l'observateur	CHIBI Saad-Eddine
Numéro ICCAT de l'observateur	897
Signature	

Détails du déploiement

Activité	du (jj/mm/aaaa)	au (jj/mm/aaaa)	Commentaires
Briefing	23/05/2023		TAPSUS à Mahdia, Tunisie
Date de départ	25/05/2023		
Arrivée au port	25/05/2023		SFAX
Embarquement	25/05/2023		
Dates de la requête	25/05/2023	01/07/2023	
Période d'observation	25/05/2023	21/06/2023	
Débarquement	21/06/2023		
Départ du port	21/06/2023		SFAX
Retour domicile	23/06/2023		
Debriefing	22/06/2023	22/06/2023	HAMAMMAT, Tunisie

1. Résumé de toutes les opérations de pêche

Tableau 1 : Résumé de toutes les opérations de pêche

N° Opération de pêche*	Type d'opération**	Date***	Durée****		Position*****		Opération observée par l'obs (Oui/Non)	BFT capturé (Vivant/mort/ les deux/non)	Opération de transfert effectuée	Nombre d'opération de transfert (à l'exclusion des transferts volontaires et de contrôle)	Nombre d'opération de transfert volontaires et de contrôle	Prise accessoire débarquée ou observée (Oui/ Non)	Capture remise à l'eau (Oui/ Non)
			Début	Fin	Lat	Long							
N/A													

* Numéro de l'opération de pêche: numéro unique d'identification en lien avec les données de déploiement

** Opération de pêche standard (Standard) / Opération de Pêche Conjointe (OPC)

*** Date enregistrée par l'observateur

**** Heure enregistrée par l'observateur

***** Position enregistrée par l'observateur

***** Suite à un ordre de remise à l'eau

2. Résumé des Notifications Préalable de Transfert (NPT), Autorisations de transferts et des Ordres de remise à l'eau

Tableau 2 : Enregistrement par le navire des notifications Préalable de transfert, des autorisations de transfert et des ordres de remise à l'eau

N° Opération de pêche*	Notification Préalable de Transfert (NPT)			Autorisation de transfert		Ordre de remise à l'eau			
	Nbr BFT	BFT kg	Verification**	Numéro d'autorisation	Vérification**	Numéro de remise à l'eau	Nbr BFT	BFT kg	Vérification**
N/A									

* Opérations de pêche comme indiqué tableau 1

** Méthodes de vérification : document papier, document électronique (VMS), confirmation verbale du capitaine du navire

3. Détails des opérations de remise à l'eau

Tableau 3 : Résumé des opérations de remise à l'eau

N° Opération de pêche*	N° de remise à l'eau	Début**		Position***		Opération suivie par l'obs (Oui/Non)	Remise à l'eau filmée (Oui/Non)	Rapport de remise à l'eau produit (Oui/Non)	Rapport de remise à l'eau validé par l'observateur (Oui/Non)	Une copie a-t-elle été fournie à l'observateur (Oui/Non)
		Date	Heure	Latitude	Longitude					
N/A										

* Opérations de pêche comme indiqué tableau 1

** Date et heure enregistrées par l'observateur

*** Position enregistrée par l'observateur

Pendant la période de suivi, **xxx** n'a procédé à aucun lâcher de thon rouge.

Tableau 4 : Estimation par le navire de la quantité de thon rouge remise à l'eau suite à un ordre de remise à l'eau

N° de remise à l'eau*	Estimation par le navire des thons remis à l'eau**		Rapport de remise à l'eau		
	#	kg	Rapport de remise à l'eau produit (Oui/Non)	Rapport de remise à l'eau	Rapport de remise à l'eau validé par l'observateur (Oui / Non)
N/A					

* Opération de remise à l'eau comme indiqué tableau 3

** Comme indiqué dans le rapport de remise à l'eau

4. Résumé des opérations de transfert

Tableau 5 : Opérations de transfert

N° Opération de pêche*	N° Opération de transfert*	Début**		Position***		Nom du remorqueur	Numéro ICCAT du remorqueur	Numéro de la cage	Opération suivie par l'obs (Oui/Non)	ITD signé par l'obs (Oui/Non)
		Date	Heure	Lat	Long					
N/A										

* Opérations de pêche comme indiqué tableau 1

** Date et heure enregistrées par l'observateur

*** Position enregistrée par l'observateur

Table 5a : Opération de transfert volontaire et/ou de transfert de contrôle

N° Opération de transfert*	N° opération de transfert volontaire / de contrôle	Type de transfert (volontaire ou de contrôle)	Début**		Position***		Nom du remorqueur receveur	Numéro ICCAT du remorqueur	Numéro de la cage	Opération suivie par l'obs (Oui/Non)	ITD signé par l'obs (Oui/Non)
			Date	Heure	Lat	Long					
N/A											

* Voir tableau 5

** Date et heure enregistrées par l'observateur

*** Position enregistrée par l'observateur

Aucun transfert volontaire ou de contrôle n'a été effectué pendant la période de surveillance.

Tableau 6 : Enregistrement vidéo utilisé pour estimer la quantité de thon transférée.

N° Opération de pêche*	N° Opération de transfert**	N° opération de transfert volontaire / de contrôle ***	Enregistrement vidéo (Oui/Non)	Qualité de la vidéo****	Estimation basée sur l'enregistrement vidéo (Oui/Non)	Scellés de la cage placés sur la porte (Oui/Non)	Numéros d'identification des scellés de la cage
N/A							

* Opérations de pêche comme indiqué tableau 1

** Opération de transfert comme indiqué tableau 5

*** Opération de transfert volontaire/contrôle comme indiqué 5a

**** de 1 à 5 (1 = très mauvaise ; 2 = mauvaise ; 3 = moyenne ; 4 = bonne ; 5 = excellente)

Tableau 7 : Estimation du navire et de l'observateur de la quantité de thon rouge transférée

N° Opération de pêche*	N° Opération de transfert**	N° opération de transfert volontaire / de contrôle ***	Estimation du navire****		Estimation de l'observateur	
			Nombre	kg	Nombre	kg
N/A						

* Opérations de pêche comme indiqué tableau 1

** Opération de transfert comme indiqué tableau 5

*** Opération de transfert volontaire/contrôle comme indiqué 5a

**** Tel qu'enregistré dans l'ITD

L'observateur n'a pas été en mesure d'estimer le poids du thon transféré.

5. Estimation du poids total de thon capturé par le navire et l'observateur

Tableau 8 : Enregistrement des prises totales de thon rouge

N° Opération de pêche*	BFT	Enregistrement des captures par le navire**		Estimation de l'observateur		Numéro de la page du carnet de pêche	Numéro du BCD	Numéro d'ITD
		# (nbr)	Pds (kg)	# (nbr)	Pds (kg)			
N/A	vivant	N/A						
	mort	N/A						

* Voir tableau 1.

** Tel qu'enregistré dans l'ITD

Tableau 9: Enregistrement des captures par le navire selon les allocations des autres navires de l'OPC / AOP

Date	Page du carnet de pêche	Capture allouée		Nom du navire de capture	Numéro ICCAT du navire de capture
		Nombre	kg		
1/6/2023	0000007	NULL	9336.312		
2/6/2023	0000008	NULL	1469.552		
3/6/2023	0000009	NULL	3933.379		
3/6/2023	0000009	NULL	5402.931		
8/6/2023	0000014	NULL	4012.576		
9/6/2023	0000015	NULL	3322.29		
10/6/2023	0000016	NULL	2138.028		
10/6/2023	0000016	NULL	5588.295		
13/06/2023	0000019	NULL	4605.741		
19/06/2023	0000025	NULL	2463.836		

** Tel qu'enregistré dans carnet de pêche

6. Enregistrement des prises accessoires et autres captures

Tableau 10 : Prises d'autres espèces que le thon rouge par le navire

N° Opération de pêche*	Espèces**	Rejeté		Retenu à bord		Remis à l'eau depuis le filet	Observé dans la vidéo de transfert	Enregistré dans le carnet de pêche***
		Nombre	kg	Nombre	kg			
N/A								

* Opérations de pêche comme indiqué tableau 1

** Utilisez le code FAO à 3 lettres

*** Conformément à la Rec. 22-12, toutes les interactions avec les tortues de mer doivent être déclarées.

7. Checklist des exigences liées aux mesures de conservation et de gestion de l'ICCAT

Tableau 11 : Résumé des Non-conformités potentielles observées

Non-conformités potentielles	Type et numéro de l'opération*
	N/A
N/A	

- *
Opérations de pêche comme indiqué tableau 1
Opération de remise à l'eau comme indiqué tableau 3
Opération de transfert comme indiqué tableau 5
Opération de transfert volontaire / de contrôle comme indiqué tableau 5a.

8. Résumé des échantillonnages effectués

Tableau 12 : Résumé des échantillonnages effectués

N° Opération de pêche*	Nombre de poissons mesurés en longueur	Nombre de poissons mesurés en poids	Nombre d'échantillon biologique collectés	Nombre de BFT avec Tag
N/A				

* Opérations de pêche comme indiqué tableau 1

Aucune mortalité accidentelle n'a été observée pendant la période de déploiement.

Table 13. Résumé des tags récupérés

N° Opération de pêche*	Type de tag**	Numéro(s) de tag	État de la peau ***	Taille (cm)	Type de longueur mesuré****	Poids (kg)	Type de poids mesuré****	Echantillon biologique collectés (Oui/Non)	Type d'échantillon*****
N/A									

* Opérations de pêche comme indiqué tableau 1

** Tag spaghetti simple, tag spaghetti double, tag d'archivage électronique, tag acoustique

*** Insertion propre, peau infectée ou autre

**** SFL – Longueur de fourche droite/ CFL – Longueur de fourche courbée

***** Les mesures de poids sont les suivantes : poids rond : poids du poisson entier (RWT) ; poids éviscéré : poids sans les viscères et les gonades (GWT) ; poids éviscéré et sans branchies : poids sans les viscères, les gonades et les branchies (GGWT) ; poids éviscéré, sans branchies et sans queue : poids sans les viscères, les gonades, les branchies et la queue (GGTWT) ; et poids habillé : poids du poisson éviscéré, sans la tête ni la queue (DWT). Autre, veuillez décrire.

***** Clip de nageoire (génétique), tissu musculaire (génétique) et/ou rayon de nageoire dorsale (vieillessement).

Annexe 1 : Liste des navires observés impliqués dans les activités de capture/remorquage/support/autres opérations durant la campagne

Tableau 14 : Détails des navires observés

Nom du navire	Numéro ICCAT du navire	Pavillon	IRCS	Rôle*	PNC Observées	Commentaires
		Tunisie		Catching	No	THE VESSEL WAS HAULING THE FISHING GEAR AFTER A SUCCESSFUL FISHING OPERATION AT 18:57
		Maroc		Catching	No	Searching for BFT
		Maroc		Catching	No	Fishing Operation at 12:40
		Tunisie		Towing	No	TOWING OPERATION AT 16 :02
		Tunisie		Towing	No	TOWING OPERATION AT 18:06
		Turkiye		Catching	No	Vessel searching for BFT
		Turkiye		Catching	No	Joint Fishing operation, fishing gear in the water.
		Tunisie		Towing	No	TOWING OPERATION AT 19: 06

Navire de capture, Navire de transformation, Navire auxiliaire, Remorqueur, Navire de support, Autres (spécifiez)

ROP-BFT de l'ICCAT 2023



Rapport final de déploiement d'observateurs
Déploiement à bord d'un thonier sennear

Numéro de la requête de déploiement : 000TN154	
Nom du navire	
Numéro ICCAT du navire	
Pavillon du navire	Tunisie
Armement/société d'exploitation du navire	
Numéro de l'OPC (N/A si non applicable)	2023-030
Clé d'allocation du navire dans l'OPC (N/A si non applicable)	5,9103
Nom de l'observateur	Mohammed AMRANI
Numéro ICCAT de l'observateur	452
Signature	

Détails du déploiement

Activité	du (jj/mm/aaaa)	au (jj/mm/aaaa)	Commentaires
Briefing	13/05/2023		TIZI OUZOU (ALGERIE)
Date de départ	23/05/2023		
Arrivée au port	24/05/2021		SFAX
Embarquement	25/05/2022		
Dates de la requête	25/05/2023	01/07/2023	
Période d'observation	25/05/2022	21/06/2023	
Débarquement	21/06/2023		
Départ du port	22/06/2023		SFAX
Retour domicile	25/06/2023		
Debriefing	23/06/2023	24/06/2023	HOTEL HOUDA YASMINE EL HAMMAT

1. Résumé de toutes les opérations de pêche

Tableau 1 : Résumé de toutes les opérations de pêche

N° Opération de pêche*	Type d'opération**	Date***	Durée****		Position*****		Opération observée par l'obs (Oui/Non)	BFT capturé (Vivant/mort/ les deux/non)	Opération de transfert effectuée	Nombre d'opération de transfert (à l'exclusion des transferts volontaires et de contrôle)	Nombre d'opération de transfert volontaires et de contrôle	Prise accessoire débarquée ou observée (Oui/ Non)	Capture remise à l'eau (Oui/ Non)
			Début	Fin	Lat	Long							
1	JFO	02/06/2023	08:28	09:20	36,1	12,47	Yes	Alive	Yes	1	0	No	No

* Numéro de l'opération de pêche: numéro unique d'identification en lien avec les données de déploiement

** Opération de pêche standard (Standard) / Opération de Pêche Conjointe (OPC)

*** Date enregistrée par l'observateur

**** Heure enregistrée par l'observateur

***** Position enregistrée par l'observateur

***** Suite à un ordre de remise à l'eau

2. Résumé des Notifications Préalable de Transfert (NPT), Autorisations de transferts et des Ordres de remise à l'eau

Tableau 2 : Enregistrement par le navire des notifications Préalable de transfert, des autorisations de transfert et des ordres de remise à l'eau

N° Opération de pêche*	Notification Préalable de Transfert (NPT)			Autorisation de transfert		Ordre de remise à l'eau			
	Nbr BFT	BFT kg	Verification**	Numéro d'autorisation	Vérification**	Numéro de remise à l'eau	Nbr BFT	BFT kg	Vérification**
1	3000	250000	Hardcopy	TUN2023/AUT008	Hardcopy	N/A	N/A	N/A	N/A

* Opérations de pêche comme indiqué tableau 1

** Méthodes de vérification : document papier, document électronique (VMS), confirmation verbale du capitaine du navire

3. Détails des opérations de remise à l'eau

Tableau 3 : Résumé des opérations de remise à l'eau

N° Opération de pêche*	N° de remise à l'eau	Début**		Position***		Opération suivie par l'obs (Oui/Non)	Remise à l'eau filmée (Oui/Non)	Rapport de remise à l'eau produit (Oui/Non)	Rapport de remise à l'eau validé par l'observateur (Oui/Non)	Une copie a-t-elle été fournie à l'observateur (Oui/Non)
		Date	Heure	Latitude	Longitude					
N/A										

* Opérations de pêche comme indiqué tableau 1

** Date et heure enregistrées par l'observateur

*** Position enregistrée par l'observateur

Pendant la période de suivi, IMEN

n'a procédé à aucune remise à l'eau de thon rouge.

Tableau 4 : Estimation par le navire de la quantité de thon rouge remise à l'eau suite à un ordre de remise à l'eau

N° de remise à l'eau*	Estimation par le navire des thons remis à l'eau**		Rapport de remise à l'eau		
	#	kg	Rapport de remise à l'eau produit (Oui/Non)	Rapport de remise à l'eau	Rapport de remise à l'eau validé par l'observateur (Oui / Non)
N/A					

* Opération de remise à l'eau comme indiqué tableau 3

** Comme indiqué dans le rapport de remise à l'eau

4. Résumé des opérations de transfert

Tableau 5 : Opérations de transfert

N° Opération de pêche*	N° Opération de transfert*	Début**		Position***		Nom du remorqueur	Numéro ICCAT du remorqueur	Numéro de la cage	Opération suivie par l'obs (Oui/Non)	ITD signé par l'obs (Oui/Non)
		Date	Heure	Lat	Long					
1	1	03/06/2023	09:46	36,15	12,48333333			EU-MLT-006-xxxTUN012	Yes	Yes

* Opérations de pêche comme indiqué tableau 1

** Date et heure enregistrées par l'observateur

*** Position enregistrée par l'observateur

Table 5a : Opération de transfert volontaire et/ou de transfert de contrôle

N° Opération de transfert*	N° opération de transfert volontaire / de contrôle	Type de transfert (volontaire ou de contrôle)	Début**		Position***		Nom du remorqueur receveur	Numéro ICCAT du remorqueur	Numéro de la cage	Opération suivie par l'obs (Oui/Non)	ITD signé par l'obs (Oui/Non)
			Date	Heure	Lat	Long					
N/A											

* Voir tableau 5

** Date et heure enregistrées par l'observateur

*** Position enregistrée par l'observateur

Aucun transfert volontaire ou de contrôle n'a été effectué pendant la période de surveillance.

Tableau 6 : Enregistrement vidéo utilisé pour estimer la quantité de thon transférée.

N° Opération de pêche*	N° Opération de transfert**	N° opération de transfert volontaire / de contrôle ***	Enregistrement vidéo (Oui/Non)	Qualité de la vidéo****	Estimation basée sur l'enregistrement vidéo (Oui/Non)	Scellés de la cage placés sur la porte (Oui/Non)	Numéros d'identification des scellés de la cage
1	1		Yes	5	Yes	No	N/A

* Opérations de pêche comme indiqué tableau 1

** Opération de transfert comme indiqué tableau 5

*** Opération de transfert volontaire/contrôle comme indiqué 5a

**** de 1 à 5 (1 = très mauvaise ; 2 = mauvaise ; 3 = moyenne ; 4 = bonne ; 5 = excellente)

Tableau 7 : Estimation du navire et de l'observateur de la quantité de thon rouge transférée

N° Opération de pêche*	N° Opération de transfert**	N° opération de transfert volontaire / de contrôle ***	Estimation du navire****		Estimation de l'observateur	
			Nombre	kg	Nombre	kg
1	1	0	3958	270085	3958	N/A

* Opérations de pêche comme indiqué tableau 1

** Opération de transfert comme indiqué tableau 5

*** Opération de transfert volontaire/contrôle comme indiqué 5a

**** Tel qu'enregistré dans l'ITD

L'observateur n'a pas été en mesure d'estimer le poids du thon transféré.

5. Estimation du poids total de thon capturé par le navire et l'observateur

Tableau 8 : Enregistrement des prises totales de thon rouge

N° Opération de pêche*	BFT	Enregistrement des captures par le navire**		Estimation de l'observateur		Numéro de la page du carnet de pêche	Numéro du BCD	Numéro d'ITD
		# (nbr)	Pds (kg)	# (nbr)	Pds (kg)			
1	vivant	3958	270085	3958	N/A	10	TN23900010-MAR23900129	TUN2023/008/ITD
	mort	2	140	2	140	10	TN23900010-MAR23900129	TUN2023/008/ITD

* Voir tableau 1.

** Tel qu'enregistré dans l'ITD

Tableau 9: Enregistrement des captures par le navire selon les allocations des autres navires de l'OPC / AOP

Date	Page du carnet de pêche	Capture allouée		Nom du navire de capture	Numéro ICCAT du navire de capture
		Nombre	kg		
01/06/2023	8	N/A	27598,619		
02/06/2023	9	N/A	4344,071		
03/06/2023	10	N/A	11627,272		
03/06/2023	10	N/A	15971,35		
08/06/2023	15	N/A	11861,381		
09/06/2023	16	N/A	9820,862		
10/06/2023	17	N/A	6320,12		
10/06/2023	17	N/A	16519,289		
13/06/2023	20	N/A	13614,808		
19/06/2023	26	N/A	7283,226		

** Tel qu'enregistré dans carnet de pêche

6. Enregistrement des prises accessoires et autres captures

Tableau 10 : Prises d'autres espèces que le thon rouge par le navire

N° Opération de pêche*	Espèces**	Rejeté		Retenu à bord		Remis à l'eau depuis le filet	Observé dans la vidéo de transfert	Enregistré dans le carnet de pêche***
		Nombre	kg	Nombre	kg			
N/A								

* Opérations de pêche comme indiqué tableau 1

** Utilisez le code FAO à 3 lettres

*** Conformément à la Rec. 22-12, toutes les interactions avec les tortues de mer doivent être déclarées.

7. Checklist des exigences liées aux mesures de conservation et de gestion de l'ICCAT

Tableau 11 : Résumé des Non-conformités potentielles observées

Non-conformités potentielles	Type et numéro de l'opération*
Official Documentation - Information in the eBCD is incorrect or inconsistent	FOP1-TOP1

- * Opérations de pêche comme indiqué tableau 1
- Opération de remise à l'eau comme indiqué tableau 3
- Opération de transfert comme indiqué tableau 5
- Opération de transfert volontaire / de contrôle comme indiqué tableau 5a.

8. Résumé des échantillonnages effectués

Tableau 12 : Résumé des échantillonnages effectués

N° Opération de pêche*	Nombre de poissons mesurés en longueur	Nombre de poissons mesurés en poids	Nombre d'échantillon biologique collectés	Nombre de BFT avec Tag
1	2	2	0	0

* Opérations de pêche comme indiqué tableau 1

Aucune mortalité accidentelle n'a été observée pendant la période de déploiement.

Table 13. Résumé des tags récupérés

N° Opération de pêche*	Type de tag**	Numéro(s) de tag	État de la peau ***	Taille (cm)	Type de longueur mesuré****	Poids (kg)	Type de poids mesuré****	Echantillon biologique collectés (Oui/Non)	Type d'échantillon*****
N/A									

* Opérations de pêche comme indiqué tableau 1

** Tag spaghetti simple, tag spaghetti double, tag d'archivage électronique, tag acoustique

*** Insertion propre, peau infectée ou autre

**** SFL – Longueur de fourche droite/ CFL – Longueur de fourche courbée

***** Les mesures de poids sont les suivantes : poids rond : poids du poisson entier (RWT) ; poids éviscéré : poids sans les viscères et les gonades (GWT) ; poids éviscéré et sans branchies : poids sans les viscères, les gonades et les branchies (GGWT) ; poids éviscéré, sans branchies et sans queue : poids sans les viscères, les gonades, les branchies et la queue (GGTWT) ; et poids habillé : poids du poisson éviscéré, sans la tête ni la queue (DWT). Autre, veuillez décrire.

***** Clip de nageoire (génétique), tissu musculaire (génétique) et/ou rayon de nageoire dorsale (vieillessement).

Annexe 1 : Liste des navires observés impliqués dans les activités de capture/remorquage/support/autres opérations durant la campagne

Tableau 14 : Détails des navires observés

Nom du navire	Numéro ICCAT du navire	Pavillon	IRCS	Rôle*	PNC Observées	Commentaires
	N/A	Tunisie	N/A	N/A	No	N/A

Navire de capture, Navire de transformation, Navire auxiliaire, Remorqueur, Navire de support, Autres (spécifiez)

ROP-BFT de l'ICCAT 2023



**Rapport final de déploiement d'observateurs
Déploiement à bord d'un thonier sennear**

Numéro de la requête de déploiement : 000TN155	
Nom du navire	
Numéro ICCAT du navire	
Pavillon du navire	Tunisie
Armement/société d'exploitation du navire	
Numéro de l'OPC (N/A si non applicable)	2023-030
Clé d'allocation du navire dans l'OPC (N/A si non applicable)	2,9551
Nom de l'observateur	HAMMAMOUCHE Farid
Numéro ICCAT de l'observateur	773
Signature	

Détails du déploiement

Activité	du (jj/mm/aaaa)	au (jj/mm/aaaa)	Commentaires
Briefing	13/05/2023		Tizi Ouzou - Algérie
Date de départ	25/05/2023		
Arrivée au port	25/05/2023		SFAX
Embarquement	25/05/2023		
Dates de la requête	25/05/2023	01/07/2023	
Période d'observation	25/05/2023	21/06/2023	
Débarquement	21/06/2023		
Départ du port	22/06/2023		SFAX
Retour domicile	23/06/2023		
Debriefing	22/06/2023	22/06/2023	YASSMINE HAMMAMET

1. Résumé de toutes les opérations de pêche

Tableau 1 : Résumé de toutes les opérations de pêche

N° Opération de pêche*	Type d'opéra- tion**	Date***	Durée****		Position*****		Opé- ration obse- rvée par l'obs (Oui/ Non)	BFT capturé (Vivant/m ort/les deux/non)	Opératio- n de transfert effectuée	Nombre d'opératio- n de transfert (à l'exclusion des transfert volontaires et de contrôle)	Nombre d'opération de transfert volontaires et de contrôle	Prise accessoire débarquée ou observée (Oui/Non)	Capt- ure remis- e à l'eau (Oui/ Non)
			Début	Fin	Lat	Long							
N/A													

* Numéro de l'opération de pêche: numéro unique d'identification en lien avec les données de déploiement

** Opération de pêche standard(Standard) / Opération de Pêche Conjointe (OPC)

*** Date enregistrée par l'observateur

**** Heure enregistrée par l'observateur

***** Position enregistrée par l'observateur

***** Suite à un ordre de remise à l'eau

2. Résumé des Notifications Préalable de Transfert (NPT), Autorisations de transferts et des Ordres de remise à l'eau

Tableau2 : Enregistrement par le navire des notifications Préalable de transfert, des autorisations de transfert et des ordres de remise à l'eau

N° Opération de pêche*	Notification Préalable de Transfert (NPT)			Autorisation de transfert		Ordre de remise à l'eau			
	Nbr BFT	BFT kg	Verification**	Numéro d'autorisation	Vérification**	Numéro de remise à l'eau	Nbr BFT	BFT kg	Vérification**
N/A									

* Opérations de pêche comme indiqué tableau 1

** Méthodes de vérification : document papier, document électronique (VMS), confirmation verbale du capitaine du navire

3. Détails des opérations de remise à l'eau

Tableau 3 : Résumé des opérations de remise à l'eau

N° Opération de pêche*	N° de remise à l'eau	Début**		Position***		Opération suivie par l'obs (Oui/Non)	Remise à l'eau filmée (Oui/Non)	Rapport de remise à l'eau produit (Oui/Non)	Rapport de remise à l'eau validé par l'observateur (Oui/Non)	Une copie a-t-elle été fournie à l'observateur (Oui/Non)
		Date	Heure	Latitude	Longitude					
N/A										

* Opérations de pêche comme indiqué tableau 1

** Date et heure enregistrées par l'observateur

*** Position enregistrée par l'observateur

Pendant la période de suivi, JAMEL n'a procédé à aucun lâcher de thon rouge.

Tableau 4 : Estimation par le navire de la quantité de thon rouge remise à l'eau suite à un ordre de remise à l'eau

N° de remise à l'eau*	Estimation par le navire des thons remis à l'eau**		Rapport de remise à l'eau		
	#	kg	Rapport de remise à l'eau produit (Oui/Non)	Rapport de remise à l'eau	Rapport de remise à l'eau validé par l'observateur (Oui / Non)
N/A					

* Opération de remise à l'eau comme indiqué tableau 3

** Comme indiqué dans le rapport de remise à l'eau

4. Résumé des opérations de transfert

Tableau5 : Opérations de transfert

N° Opération de pêche*	N° Opération de transfert*	Début**		Position***		Nom du remorqueur	Numéro ICCAT du remorqueur	Numéro de la cage	Opération suivie par l'obs (Oui/Non)	ITD signé par l'obs (Oui/Non)
		Date	Heure	Lat	Long					
N/A										

* Opérations de pêche comme indiqué tableau 1

** Date et heure enregistrées par l'observateur

*** Position enregistrée par l'observateur

Table 5a : Opération de transfert volontaire et/ou de transfert de contrôle

N° Opération de transfert*	N° opération de transfert volontaire / de contrôle	Type de transfert (volontaire ou de contrôle)	Début**		Position***		Nom du remorqueur receveur	Numéro ICCAT du remorqueur	Numéro de la cage	Opération suivie par l'obs (Oui/Non)	ITD signé par l'obs (Oui/Non)
			Date	Heure	Lat	Long					
N/A											

* Voir tableau 5

** Date et heure enregistrées par l'observateur

*** Position enregistrée par l'observateur

Aucun transfert volontaire ou de contrôle n'a été effectué pendant la période de surveillance.

Tableau6 :Enregistrement vidéo utilisé pour estimer la quantité de thon transférée.

N° Opération de pêche*	N° Opération de transfert**	N° opération de transfert volontaire / de contrôle ***	Enregistrement vidéo (Oui/Non)	Qualité de la vidéo****	Estimation basée sur l'enregistrement vidéo (Oui/Non)	Scellés de la cage placés sur la porte (Oui/Non)	Numéros d'identification des scellés de la cage
N/A							

* Opérations de pêche comme indiqué tableau 1

** Opération de transfert comme indiqué tableau 5

*** Opération de transfert volontaire/contrôle comme indiqué 5a

**** de 1 à 5 (1 = très mauvaise ; 2 = mauvaise ; 3 = moyenne ; 4 = bonne ; 5 = excellente)

Tableau 7 : Estimation du navire et de l'observateur de la quantité de thon rouge transférée

N° Opération de pêche*	N° Opération de transfert**	N° opération de transfert volontaire / de contrôle ***	Estimation du navire****		Estimation de l'observateur	
			Nombre	kg	Nombre	kg
N/A						

* Opérations de pêche comme indiqué tableau 1

** Opération de transfert comme indiqué tableau 5

*** Opération de transfert volontaire/contrôle comme indiqué 5a

**** Tel qu'enregistré dans l'ITD

L'observateur n'a pas été en mesure d'estimer le poids du thon transféré.

5. Estimation du poids total de thon capturé par le navire et l'observateur

Tableau 8 : Enregistrement des prises totales de thon rouge

N° Opération de pêche*	BFT	Enregistrement des captures par le navire**		Estimation de l'observateur		Numéro de la page du carnet de pêche	Numéro du BCD	Numéro d'ITD
		#(nbr)	Pds (kg)	#(nbr)	Pds(kg)			
N/A	vivant							
	mort							

** Tel qu'enregistré dans l'ITD

Tableau9 : Enregistrement des captures par le navire selon les allocations des autres navires de l'OPC / AOP

Date	Page du carnet de pêche	Capture allouée		Nom du navire de capture	Numéro ICCAT du navire de capture
		Nombre	kg		
01/06/2023	0000007	N/A	13799,216		
02/06/2023	0000008	N/A	2172,021		
03/06/2023	0000009	N/A	5813,597		
03/06/2023	0000009	N/A	7985,617		
08/06/2023	0000014	N/A	5930,65		
09/06/2023	0000015	N/A	4910,398		
10/06/2023	0000016	N/A	3160,039		
10/06/2023	0000016	N/A	8259,588		
13/06/2023	0000019	N/A	6807,358		
19/06/2023	0000025	N/A	3641,588		

** Tel qu'enregistré dans carnet de pêche

6. Enregistrement des prises accessoires et autres captures

Tableau10 : Prises d'autres espèces que le thon rouge par le navire

N° Opération de pêche*	Espèces**	Rejeté		Retenu à bord		Remis à l'eau depuis le filet	Observé dans la vidéo de transfert	Enregistré dans le carnet de pêche***
		Nombre	kg	Nombre	kg			
N/A								

* Opérations de pêche comme indiqué tableau 1

** Utilisez le code FAO à 3 lettres

*** Conformément à la Rec. 22-12, toutes les interactions avec les tortues de mer doivent être déclarées.

7. Checklist des exigences liées aux mesures de conservation et de gestion del'ICCAT

Tableau 11 :Résumé des Non-conformités potentielles observées

Non-conformités potentielles	Type et numéro de l'opération*
	N/A
N/A	

- * Opérations de pêche comme indiqué tableau 1
- Opération de remise à l'eau comme indiqué tableau 3
- Opération de transfert comme indiqué tableau 5
- Opération de transfert volontaire / de contrôle comme indiqué tableau 5a.

8. Résumé des échantillonnages effectués

Tableau 12 :Résumé des échantillonnages effectués

N° Opération de pêche*	Nombre de poissons mesurés en longueur	Nombre de poissons mesurés en poids	Nombre d'échantillon biologique collectés	Nombre de BFT avec Tag
N/A				

* Opérations de pêche comme indiqué tableau 1

Aucune mortalité accidentelle n'a été observée pendant la période de déploiement.

Table 13. Résumé des tags récupérés

N° Opération de pêche*	Type de tag**	Numéro(s) de tag	État de la peau***	Taille (cm)	Type de longueurmesuré****	Poids (kg)	Type de poidsmesuré****	Echantillon biologique collectés (Oui/Non)	Type d'échantillon*****
N/A									

* Opérations de pêche comme indiqué tableau 1

** Tag spaghetti simple, tag spaghetti double, tag d'archivage électronique, tag acoustique

*** Insertion propre, peau infectée ou autre

**** SFL – Longueur de fourche droite/ CFL – Longueur de fourche courbée

***** Les mesures de poids sont les suivantes : poids rond : poids du poisson entier (RWT) ; poids éviscéré : poids sans les viscères et les gonades (GWT) ; poids éviscéré et sans branchies : poids sans les viscères, les gonades et les branchies (GGWT) ; poids éviscéré, sans branchies et sans queue : poids sans les viscères, les gonades, les branchies et la queue (GGTWT) ; et poids habillé : poids du poisson éviscéré, sans la tête ni la queue (DWT). Autre, veuillez décrire.

***** Clip de nageoire (génétique), tissu musculaire (génétique) et/ou rayon de nageoire dorsale (vieillessement).

Annexe1 : Liste des navires observés impliqués dans les activités de capture/remorquage/support/autres opérations durant la campagne

Tableau 14 : Détails des navires observés

Nom du navire	Numéro ICCAT du navire	Pavillon	IRCS	Rôle*	PNC Observées	Commentaires
N/A						

Navire de capture, Navire de transformation, Navire auxiliaire, Remorqueur, Navire de support, Autres (spécifiez)

ROP-BFT de l'ICCAT 2023



**Rapport final de déploiement d'observateurs
Déploiement à bord d'un thonier sennour**

Numéro de la requête de déploiement : 000TN156	
Nom du navire	
Numéro ICCAT du navire	
Pavillon du navire	Tunisie
Armement/société d'exploitation du navire	
Numéro de l'OPC (N/A si non applicable)	2023-026
Clé d'allocation du navire dans l'OPC (N/A si non applicable)	11,9715
Nom de l'observateur	TAS AHMED
Numéro ICCAT de l'observateur	900
Signature	

Détails du déploiement

Activité	du (jj/mm/aaaa)	au (jj/mm/aaaa)	Commentaires
Briefing	13/05/2023		Tizi Ouzou ALGERIE
Date de départ	24/05/2023		
Arrivée au port	24/05/2023		SFAX
Embarquement	24/05/2023		
Dates de la requête	24/05/2023	14/06/2023	
Période d'observation	24/05/2023	14/06/2023	
Débarquement	14/06/2023		
Départ du port	15/06/2023		SFAX
Retour domicile	16/06/2023		
Debriefing	15/06/2023	15/06/2023	Hotel Houda Yasmine Hammamet

1. Résumé de toutes les opérations de pêche

Tableau 1 : Résumé de toutes les opérations de pêche

N° Opération de pêche*	Type d'opération **	Date***	Durée****		Position*****		Opération observée par l'obs (Oui/Non)	BFT capturé (Vivant/mort/ les deux/ non)	Opération de transfert effectuée	Nombre d'opération de transfert (à l'exclusion des transferts volontaires et de contrôle)	Nombre d'opération de transfert volontaires et de contrôle	Prise accessoire débarquée ou observée (Oui/ Non)	Capture remise à l'eau (Oui/ Non)
			Début	Fin	Lat	Long							
N/A													

* Numéro de l'opération de pêche: numéro unique d'identification en lien avec les données de déploiement

** Opération de pêche standard (Standard) / Opération de Pêche Conjointe (OPC)

*** Date enregistrée par l'observateur

**** Heure enregistrée par l'observateur

***** Position enregistrée par l'observateur

***** Suite à un ordre de remise à l'eau

2. Résumé des Notifications Préalable de Transfert (NPT), Autorisations de transferts et des Ordres de remise à l'eau

Tableau 2 : Enregistrement par le navire des notifications Préalable de transfert, des autorisations de transfert et des ordres de remise à l'eau

N° Opération de pêche*	Notification Préalable de Transfert (NPT)			Autorisation de transfert		Ordre de remise à l'eau			
	Nbr BFT	BFT kg	Verification**	Numéro d'autorisation	Vérification**	Numéro de remise à l'eau	Nbr BFT	BFT kg	Vérification**
N/A									

* Opérations de pêche comme indiqué tableau 1

** Méthodes de vérification : document papier, document électronique (VMS), confirmation verbale du capitaine du navire

3. Détails des opérations de remise à l'eau

Tableau 3 : Résumé des opérations de remise à l'eau

N° Opération de pêche*	N° de remise à l'eau	Début**		Position***		Opération suivie par l'obs (Oui/Non)	Remise à l'eau filmée (Oui/Non)	Rapport de remise à l'eau produit (Oui/Non)	Rapport de remise à l'eau validé par l'observateur (Oui/Non)	Une copie a-t-elle été fournie à l'observateur (Oui/Non)
		Date	Heure	Latitude	Longitude					
N/A										

* Opérations de pêche comme indiqué tableau 1

** Date et heure enregistrées par l'observateur

*** Position enregistrée par l'observateur

Pendant la période de suivi, xxx n'a procédé à aucune remise à l'eau de thon rouge.

Tableau 4 : Estimation par le navire de la quantité de thon rouge remise à l'eau suite à un ordre de remise à l'eau

N° de remise à l'eau*	Estimation par le navire des thons remis à l'eau**		Rapport de remise à l'eau		
	#	kg	Rapport de remise à l'eau produit (Oui/Non)	Rapport de remise à l'eau	Rapport de remise à l'eau validé par l'observateur (Oui / Non)
N/A					

* Opération de remise à l'eau comme indiqué tableau 3

** Comme indiqué dans le rapport de remise à l'eau

4. Résumé des opérations de transfert

Tableau 5 : Opérations de transfert

N° Opération de pêche*	N° Opération de transfert*	Début**		Position***		Nom du remorqueur	Numéro ICCAT du remorqueur	Numéro de la cage	Opération suivie par l'obs (Oui/Non)	ITD signé par l'obs (Oui/Non)
		Date	Heure	Lat	Long					
N/A										

* Opérations de pêche comme indiqué tableau 1

** Date et heure enregistrées par l'observateur

*** Position enregistrée par l'observateur

Table 5a : Opération de transfert volontaire et/ou de transfert de contrôle

N° Opération de transfert*	N° opération de transfert volontaire / de contrôle	Type de transfert (volontaire ou de contrôle)	Début**		Position***		Nom du remorqueur receveur	Numéro ICCAT du remorqueur	Numéro de la cage	Opération suivie par l'obs (Oui/Non)	ITD signé par l'obs (Oui/Non)
			Date	Heure	Lat	Long					
N/A											

* Voir tableau 5

** Date et heure enregistrées par l'observateur

*** Position enregistrée par l'observateur

Aucun transfert volontaire ou de contrôle n'a été effectué pendant la période de surveillance.

Tableau 6 : Enregistrement vidéo utilisé pour estimer la quantité de thon transférée.

N° Opération de pêche*	N° Opération de transfert**	N° opération de transfert volontaire / de contrôle ***	Enregistrement vidéo (Oui/Non)	Qualité de la vidéo****	Estimation basée sur l'enregistrement vidéo (Oui/Non)	Scellés de la cage placés sur la porte (Oui/Non)	Numéros d'identification des scellés de la cage
N/A							

* Opérations de pêche comme indiqué tableau 1

** Opération de transfert comme indiqué tableau 5

*** Opération de transfert volontaire/contrôle comme indiqué 5a

**** de 1 à 5 (1 = très mauvaise ; 2 = mauvaise ; 3 = moyenne ; 4 = bonne ; 5 = excellente)

Tableau 7 : Estimation du navire et de l'observateur de la quantité de thon rouge transférée

N° Opération de pêche*	N° Opération de transfert**	N° opération de transfert volontaire / de contrôle ***	Estimation du navire****		Estimation de l'observateur	
			Nombre	kg	Nombre	kg
N/A						

* Opérations de pêche comme indiqué tableau 1

** Opération de transfert comme indiqué tableau 5

*** Opération de transfert volontaire/contrôle comme indiqué 5a

**** Tel qu'enregistré dans l'ITD

L'observateur n'a pas été en mesure d'estimer le poids du thon transféré.

5. Estimation du poids total de thon capturé par le navire et l'observateur

Tableau 8 : Enregistrement des prises totales de thon rouge

N° Opération de pêche*	BFT	Enregistrement des captures par le navire**		Estimation de l'observateur		Numéro de la page du carnet de pêche	Numéro du BCD	Numéro d'ITD
		# (nbr)	Pds (kg)	# (nbr)	Pds (kg)			
1	vivant							
	mort							
2	vivant							
	mort							

* Voir tableau 1.

** Tel qu'enregistré dans l'ITD

Tableau 9: Enregistrement des captures par le navire selon les allocations des autres navires de l'OPC / AOP

Date	Page du carnet de pêche	Capture allouée		Nom du navire de capture	Numéro ICCAT du navire de capture
		Nombre	kg		
01/06/2023	000008/25	2240	235199,998		
12/06/2023	000019/25	2597	285670		

** Tel qu'enregistré dans carnet de pêche

6. Enregistrement des prises accessoires et autres captures

Tableau 10 : Prises d'autres espèces que le thon rouge par le navire

N° Opération de pêche*	Espèces**	Rejeté		Retenu à bord		Remis à l'eau depuis le filet	Observé dans la vidéo de transfert	Enregistré dans le carnet de pêche***
		Nombre	kg	Nombre	kg			
N/A								

* Opérations de pêche comme indiqué tableau 1

** Utilisez le code FAO à 3 lettres

*** Conformément à la Rec. 22-12, toutes les interactions avec les tortues de mer doivent être déclarées.

7. Checklist des exigences liées aux mesures de conservation et de gestion de l'ICCAT

Tableau 11 : Résumé des Non-conformités potentielles observées

Non-conformités potentielles	Type et numéro de l'opération*
	N/A
N/A	

- * Opérations de pêche comme indiqué tableau 1
- Opération de remise à l'eau comme indiqué tableau 3
- Opération de transfert comme indiqué tableau 5
- Opération de transfert volontaire / de contrôle comme indiqué tableau 5a.

8. Résumé des échantillonnages effectués

Tableau 12 : Résumé des échantillonnages effectués

N° Opération de pêche*	Nombre de poissons mesurés en longueur	Nombre de poissons mesurés en poids	Nombre d'échantillon biologique collectés	Nombre de BFT avec Tag
N/A				

* Opérations de pêche comme indiqué tableau 1

Aucune mortalité accidentelle n'a été observée pendant la période de déploiement.

Table 13. Résumé des tags récupérés

N° Opération de pêche*	Type de tag**	Numéro(s) de tag	État de la peau ***	Taille (cm)	Type de longueur mesuré****	Poids (kg)	Type de poids mesuré****	Echantillon biologique collectés (Oui/Non)	Type d'échantillon*****
N/A									

* Opérations de pêche comme indiqué tableau 1

** Tag spaghetti simple, tag spaghetti double, tag d'archivage électronique, tag acoustique

*** Insertion propre, peau infectée ou autre

**** SFL – Longueur de fourche droite/ CFL – Longueur de fourche courbée

***** Les mesures de poids sont les suivantes : poids rond : poids du poisson entier (RWT) ; poids éviscéré : poids sans les viscères et les gonades (GWT) ; poids éviscéré et sans branchies : poids sans les viscères, les gonades et les branchies (GGWT) ; poids éviscéré, sans branchies et sans queue : poids sans les viscères, les gonades, les branchies et la queue (GGTWT) ; et poids habillé : poids du poisson éviscéré, sans la tête ni la queue (DWT). Autre, veuillez décrire.

***** Clip de nageoire (génétique), tissu musculaire (génétique) et/ou rayon de nageoire dorsale (vieillessement).

Annexe 1 : Liste des navires observés impliqués dans les activités de capture/remorquage/support/autres opérations durant la campagne

Tableau 14 : Détails des navires observés

Nom du navire	Numéro ICCAT du navire	Pavillon	IRCS	Rôle*	PNC Observées	Commentaires
N/A						

Navire de capture, Navire de transformation, Navire auxiliaire, Remorqueur, Navire de support, Autres (spécifiez)

ROP-BFT de l'ICCAT 2023



Rapport final de déploiement d'observateurs
Déploiement à bord d'un thonier sennear

Numéro de la requête de déploiement : 000TN157	
Nom du navire	
Numéro ICCAT du navire	
Pavillon du navire	TUNISIE
Armement/société d'exploitation du navire	
Numéro de l'OPC (N/A si non applicable)	2023-030
Clé d'allocation du navire dans l'OPC (N/A si non applicable)	2,955
Nom de l'observateur	OUNNAR DJABER
Numéro ICCAT de l'observateur	836
Signature	

Détails du déploiement

Activité	du (jj/mm/aaaa)	au (jj/mm/aaaa)	Commentaires
Briefing	13/05/2023		HOTEL LES TROIS ROSE TIZI-OUZOU ALGERIE
Date de départ	24/05/2023		
Arrivée au port	24/05/2023		SFAX
Embarquement	24/05/2023		
Dates de la requête	25/05/2023	01/07/2023	
Période d'observation	25/05/2023	21/06/2023	
Débarquement	21/06/2023		
Départ du port	22/06/2023		SFAX
Retour domicile	23/06/2023		
Debriefing	22/06/2023	22/06/2023	HOTEL HOUDA YASMINE EL HAMMAT

1. Résumé de toutes les opérations de pêche

Tableau 1 : Résumé de toutes les opérations de pêche

N° Opération de pêche*	Type d'opération **	Date***	Durée****		Position*****		Opération observée par l'obs (Oui/Non)	BFT capturé (Vivant/ mort/ les deux/ non)	Opération de transfert effectuée	Nombre d'opération de transfert (à l'exclusion des transferts volontaires et de contrôle)	Nombre d'opération de transfert volontaires et de contrôle	Prise accessoire débarquée ou observée (Oui/ Non)	Capture remise à l'eau (Oui/ Non)
			Début	Fin	Lat	Long							
N/A													

* Numéro de l'opération de pêche: numéro unique d'identification en lien avec les données de déploiement

** Opération de pêche standard (Standard) / Opération de Pêche Conjointe (OPC)

*** Date enregistrée par l'observateur

**** Heure enregistrée par l'observateur

***** Position enregistrée par l'observateur

***** Suite à un ordre de remise à l'eau

2. Résumé des Notifications Préalable de Transfert (NPT), Autorisations de transferts et des Ordres de remise à l'eau

Tableau 2 : Enregistrement par le navire des notifications Préalable de transfert, des autorisations de transfert et des ordres de remise à l'eau

N° Opération de pêche*	Notification Préalable de Transfert (NPT)			Autorisation de transfert		Ordre de remise à l'eau			
	Nbr BFT	BFT kg	Vérification**	Numéro d'autorisation	Vérification**	Numéro de remise à l'eau	Nbr BFT	BFT kg	Vérification**
N/A									

* Opérations de pêche comme indiqué tableau 1

** Méthodes de vérification : document papier, document électronique (VMS), confirmation verbale du capitaine du navire

3. Détails des opérations de remise à l'eau

Tableau 3 : Résumé des opérations de remise à l'eau

N° Opération de pêche*	N° de remise à l'eau	Début**		Position***		Opération suivie par l'obs (Oui/Non)	Remise à l'eau filmée (Oui/Non)	Rapport de remise à l'eau produit (Oui/Non)	Rapport de remise à l'eau validé par l'observateur (Oui/Non)	Une copie a-t-elle été fournie à l'observateur (Oui/Non)
		Date	Heure	Latitude	Longitude					
N/A										

* Opérations de pêche comme indiqué tableau 1

** Date et heure enregistrées par l'observateur

*** Position enregistrée par l'observateur

Pendant la période de suivi, SAAD ALLAH n'a procédé à aucune remise à l'eau de thon rouge.

Tableau 4 : Estimation par le navire de la quantité de thon rouge remise à l'eau suite à un ordre de remise à l'eau

N° de remise à l'eau*	Estimation par le navire des thons remis à l'eau**		Rapport de remise à l'eau		
	#	kg	Rapport de remise à l'eau produit (Oui/Non)	Rapport de remise à l'eau	Rapport de remise à l'eau validé par l'observateur (Oui / Non)
N/A					

* Opération de remise à l'eau comme indiqué tableau 3

** Comme indiqué dans le rapport de remise à l'eau

4. Résumé des opérations de transfert

Tableau 5 : Opérations de transfert

N° Opération de pêche*	N° Opération de transfert*	Début**		Position***		Nom du remorqueur	Numéro ICCAT du remorqueur	Numéro de la cage	Opération suivie par l'obs (Oui/Non)	ITD signé par l'obs (Oui/Non)
		Date	Heure	Lat	Long					
N/A										

* Opérations de pêche comme indiqué tableau 1

** Date et heure enregistrées par l'observateur

*** Position enregistrée par l'observateur

Table 5a : Opération de transfert volontaire et/ou de transfert de contrôle

N° Opération de transfert*	N° opération de transfert volontaire / de contrôle	Type de transfert (volontaire ou de contrôle)	Début**		Position***		Nom du remorqueur receveur	Numéro ICCAT du remorqueur	Numéro de la cage	Opération suivie par l'obs (Oui/Non)	ITD signé par l'obs (Oui/Non)
			Date	Heure	Lat	Long					
N/A											

* Voir tableau 5

** Date et heure enregistrées par l'observateur

*** Position enregistrée par l'observateur

Aucun transfert volontaire ou de contrôle n'a été effectué pendant la période de surveillance.

Tableau 6 : Enregistrement vidéo utilisé pour estimer la quantité de thon transférée.

N° Opération de pêche*	N° Opération de transfert**	N° opération de transfert volontaire / de contrôle ***	Enregistrement vidéo (Oui/Non)	Qualité de la vidéo****	Estimation basée sur l'enregistrement vidéo (Oui/Non)	Scellés de la cage placés sur la porte (Oui/Non)	Numéros d'identification des scellés de la cage
N/A							

* Opérations de pêche comme indiqué tableau 1

** Opération de transfert comme indiqué tableau 5

*** Opération de transfert volontaire/contrôle comme indiqué 5a

**** de 1 à 5 (1 = très mauvaise ; 2 = mauvaise ; 3 = moyenne ; 4 = bonne ; 5 = excellente)

Tableau 7 : Estimation du navire et de l'observateur de la quantité de thon rouge transférée

N° Opération de pêche*	N° Opération de transfert**	N° opération de transfert volontaire / de contrôle ***	Estimation du navire****		Estimation de l'observateur	
			Nombre	kg	Nombre	kg
N/A						

* Opérations de pêche comme indiqué tableau 1

** Opération de transfert comme indiqué tableau 5

*** Opération de transfert volontaire/contrôle comme indiqué 5a

**** Tel qu'enregistré dans l'ITD

L'observateur n'a pas été en mesure d'estimer le poids du thon transféré.

5. Estimation du poids total de thon capturé par le navire et l'observateur

Tableau 8 : Enregistrement des prises totales de thon rouge

N° Opération de pêche*	BFT	Enregistrement des captures par le navire**		Estimation de l'observateur		Numéro de la page du carnet de pêche	Numéro du BCD	Numéro d'ITD
		# (nbr)	Pds (kg)	# (nbr)	Pds (kg)			
N/A	vivant							
	mort							

* Voir tableau 1.

** Tel qu'enregistré dans l'ITD

Tableau 9: Enregistrement des captures par le navire selon les allocations des autres navires de l'OPC / AOP

Date	Page du carnet de pêche	Capture allouée		Nom du navire de capture	Numéro ICCAT du navire de capture
		Nombre	kg		
01/06/2023	7	N/A	30257,524		
02/06/2023	8	N/A	4762,587		
03/06/2023	9	N/A	12747,467		
03/06/2023	9	N/A	17510,054		
08/06/2023	14	N/A	13043,13		
09/06/2023	15	N/A	10767,023		
10/06/2023	16	N/A	6926,013		
10/06/2023	16	N/A	18110,789		
13/06/2023	19	N/A	14926,485		
19/06/2023	25	N/A	7984,906		

** Tel qu'enregistré dans carnet de pêche

6. Enregistrement des prises accessoires et autres captures

Tableau 10 : Prises d'autres espèces que le thon rouge par le navire

N° Opération de pêche*	Espèces**	Rejeté		Retenu à bord		Remis à l'eau depuis le filet	Observé dans la vidéo de transfert	Enregistré dans le carnet de pêche***
		Nombre	kg	Nombre	kg			
N/A								

* Opérations de pêche comme indiqué tableau 1

** Utilisez le code FAO à 3 lettres

*** Conformément à la Rec. 22-12, toutes les interactions avec les tortues de mer doivent être déclarées.

7. Checklist des exigences liées aux mesures de conservation et de gestion de l'ICCAT

Tableau 11 : Résumé des Non-conformités potentielles observées

Non-conformités potentielles	Type et numéro de l'opération*
N/A	N/A

- *
Opérations de pêche comme indiqué tableau 1
Opération de remise à l'eau comme indiqué tableau 3
Opération de transfert comme indiqué tableau 5
Opération de transfert volontaire / de contrôle comme indiqué tableau 5a.

8. Résumé des échantillonnages effectués

Tableau 12 : Résumé des échantillonnages effectués

N° Opération de pêche*	Nombre de poissons mesurés en longueur	Nombre de poissons mesurés en poids	Nombre d'échantillon biologique collectés	Nombre de BFT avec Tag
N/A				

* Opérations de pêche comme indiqué tableau 1

Aucune mortalité accidentelle n'a été observée pendant la période de déploiement.

Table 13. Résumé des tags récupérés

N° Opération de pêche*	Type de tag**	Numéro(s) de tag	État de la peau ***	Taille (cm)	Type de longueur mesuré****	Poids (kg)	Type de poids mesuré****	Echantillon biologique collectés (Oui/Non)	Type d'échantillon*****
N/A									

* Opérations de pêche comme indiqué tableau 1

** Tag spaghetti simple, tag spaghetti double, tag d'archivage électronique, tag acoustique

*** Insertion propre, peau infectée ou autre

**** SFL – Longueur de fourche droite/ CFL – Longueur de fourche courbée

***** Les mesures de poids sont les suivantes : poids rond : poids du poisson entier (RWT) ; poids éviscéré : poids sans les viscères et les gonades (GWT) ; poids éviscéré et sans branchies : poids sans les viscères, les gonades et les branchies (GGWT) ; poids éviscéré, sans branchies et sans queue : poids sans les viscères, les gonades, les branchies et la queue (GGTWT) ; et poids habillé : poids du poisson éviscéré, sans la tête ni la queue (DWT). Autre, veuillez décrire.

***** Clip de nageoire (génétique), tissu musculaire (génétique) et/ou rayon de nageoire dorsale (vieillessement).

Annexe 1 : Liste des navires observés impliqués dans les activités de capture/remorquage/support/autres opérations durant la campagne

Tableau 14 : Détails des navires observés

Nom du navire	Numéro ICCAT du navire	Pavillon	IRCS	Rôle*	PNC Observées	Commentaires
N/A						

Navire de capture, Navire de transformation, Navire auxiliaire, Remorqueur, Navire de support, Autres (spécifiez)

ROP-BFT de l'ICCAT 2023



**Rapport final de déploiement d'observateurs
Déploiement à bord d'un thonier sennear**

Numéro de la requête de déploiement : 000TN158	
Nom du navire	
Numéro ICCAT du navire	
Pavillon du navire	Tunisie
Armement/société d'exploitation du navire	
Numéro de l'OPC (N/A si non applicable)	2023-026
Clé d'allocation du navire dans l'OPC (N/A si non applicable)	11,9716
Nom de l'observateur	Ridouane AIT HESSI
Numéro ICCAT de l'observateur	922
Signature	

Détails du déploiement

Activité	du (jj/mm/aaaa)	au (jj/mm/aaaa)	Commentaires
Briefing	23/05/2023		Mahdia
Date de départ	24/05/2023		
Arrivée au port	24/05/2023		SFAX
Embarquement	25/05/2023		
Dates de la requête	24/05/2023	01/07/2023	
Période d'observation	24/05/2023	14/06/2023	
Débarquement	14/06/2023		
Départ du port	14/06/2023		SFAX
Retour domicile	17/06/2023		
Debriefing	15/06/2023	16/06/2023	Hammamet

1. Résumé de toutes les opérations de pêche

Tableau 1 : Résumé de toutes les opérations de pêche

N° Opération de pêche*	Type d'opération**	Date***	Durée****		Position*****		Opération observée par l'obs (Oui/Non)	BFT capturé (Vivant/mort/ les deux/non)	Opération de transfert effectuée	Nombre d'opération de transfert (à l'exclusion des transferts volontaires et de contrôle)	Nombre d'opération de transfert volontaires et de contrôle	Prise accessoire débarquée ou observée (Oui/Non)	Capture remise à l'eau (Oui/Non)
			Début	Fin	Lat	Long							
1	JFO	31/05/2023	04:15	04:37	34,82	13,27	Oui	Les Deux	Oui	1	0	Non	Non
2	JFO	10/06/2023	13:30	17:02	35,38	13,52	Oui	Les Deux	Oui	1	0	Non	Non

* Numéro de l'opération de pêche: numéro unique d'identification en lien avec les données de déploiement

** Opération de pêche standard (Standard) / Opération de Pêche Conjointe (OPC)

*** Date enregistrée par l'observateur

**** Heure enregistrée par l'observateur

***** Position enregistrée par l'observateur

***** Suite à un ordre de remise à l'eau

2. Résumé des Notifications Préalable de Transfert (NPT), Autorisations de transferts et des Ordres de remise à l'eau

Tableau 2 : Enregistrement par le navire des notifications Préalable de transfert, des autorisations de transfert et des ordres de remise à l'eau

N° Opération de pêche*	Notification Préalable de Transfert (NPT)			Autorisation de transfert		Ordre de remise à l'eau			
	Nbr BFT	BFT kg	Verification**	Numéro d'autorisation	Vérification**	Numéro de remise à l'eau	Nbr BFT	BFT kg	Vérification**
1	1500	150000	e-copy Control Documents	TUN-2023/AUT001	e-copy Control Documents	N/A	N/A	N/A	N/A
2	1800	180000	e-copy Control Documents	TUN-2023/AUT0017	e-copy Control Documents	N/A	N/A	N/A	N/A

* Opérations de pêche comme indiqué tableau 1

** Méthodes de vérification : document papier, document électronique (VMS), confirmation verbale du capitaine du navire

3. Détails des opérations de remise à l'eau

Tableau 3 : Résumé des opérations de remise à l'eau

N° Opération de pêche*	N° de remise à l'eau	Début**		Position***		Opération suivie par l'obs (Oui/Non)	Remise à l'eau filmée (Oui/Non)	Rapport de remise à l'eau produit (Oui/Non)	Rapport de remise à l'eau validé par l'observateur (Oui/Non)	Une copie a-t-elle été fournie à l'observateur (Oui/Non)
		Date	Heure	Latitude	Longitude					
N/A										

* Opérations de pêche comme indiqué tableau 1

** Date et heure enregistrées par l'observateur

*** Position enregistrée par l'observateur

Pendant la période de suivi, SALLEM n'a procédé à aucune remise à l'eau de thon rouge.

Tableau 4 : Estimation par le navire de la quantité de thon rouge remise à l'eau suite à un ordre de remise à l'eau

N° de remise à l'eau*	Estimation par le navire des thons remis à l'eau**		Rapport de remise à l'eau		
	#	kg	Rapport de remise à l'eau produit (Oui/Non)	Rapport de remise à l'eau	Rapport de remise à l'eau validé par l'observateur (Oui / Non)
N/A					

* Opération de remise à l'eau comme indiqué tableau 3

** Comme indiqué dans le rapport de remise à l'eau

4. Résumé des opérations de transfert

Tableau 5 : Opérations de transfert

N° Opération de pêche*	N° Opération de transfert*	Début**		Position***		Nom du remorqueur	Numéro ICCAT du remorqueur	Numéro de la cage	Opération suivie par l'obs (Oui/Non)	ITD signé par l'obs (Oui/Non)
		Date	Heure	Lat	Long					
1	1	01/06/2023	11:40	34,81666667	13,25			3V4922	Yes	Yes
2	2	11/06/2023	12:57	35,41491667	13,39345			TUN101/TUN102	Yes	Yes

* Opérations de pêche comme indiqué tableau 1

** Date et heure enregistrées par l'observateur

*** Position enregistrée par l'observateur

Table 5a : Opération de transfert volontaire et/ou de transfert de contrôle

N° Opération de transfert*	N° opération de transfert volontaire / de contrôle	Type de transfert (volontaire ou de contrôle)	Début**		Position***		Nom du remorqueur receveur	Numéro ICCAT du remorqueur	Numéro de la cage	Opération suivie par l'obs (Oui/Non)	ITD signé par l'obs (Oui/Non)
			Date	Heure	Lat	Long					
N/A											

* Voir tableau 5

** Date et heure enregistrées par l'observateur

*** Position enregistrée par l'observateur

Aucun transfert volontaire ou de contrôle n'a été effectué pendant la période de surveillance.

Tableau 6 : Enregistrement vidéo utilisé pour estimer la quantité de thon transférée.

N° Opération de pêche*	N° Opération de transfert**	N° opération de transfert volontaire / de contrôle ***	Enregistrement vidéo (Oui/Non)	Qualité de la vidéo****	Estimation basée sur l'enregistrement vidéo (Oui/Non)	Scellés de la cage placés sur la porte (Oui/Non)	Numéros d'identification des scellés de la cage
1	1	0	Yes	3	Yes	NO	N/A
2	2	0	Yes	3	Yes	NO	N/A

* Opérations de pêche comme indiqué tableau 1

** Opération de transfert comme indiqué tableau 5

*** Opération de transfert volontaire/contrôle comme indiqué 5a

**** de 1 à 5 (1 = très mauvaise ; 2 = mauvaise ; 3 = moyenne ; 4 = bonne ; 5 = excellente)

Tableau 7 : Estimation du navire et de l'observateur de la quantité de thon rouge transférée

N° Opération de pêche*	N° Opération de transfert**	N° opération de transfert volontaire / de contrôle ***	Estimation du navire****		Estimation de l'observateur	
			Nombre	kg	Nombre	kg
1	1	0	2240	235199,998	2320	
2	2	0	2597	285670	2590	

* Opérations de pêche comme indiqué tableau 1

** Opération de transfert comme indiqué tableau 5

*** Opération de transfert volontaire/contrôle comme indiqué 5a

**** Tel qu'enregistré dans l'ITD

L'observateur n'a pas été en mesure d'estimer le poids du thon transféré.

5. Estimation du poids total de thon capturé par le navire et l'observateur

Tableau 8 : Enregistrement des prises totales de thon rouge

N° Opération de pêche*	BFT	Enregistrement des captures par le navire**		Estimation de l'observateur		Numéro de la page du carnet de pêche	Numéro du BCD	Numéro d'ITD
		# (nbr)	Pds (kg)	# (nbr)	Pds (kg)			
1 1	Live Fish	2240	235199,998	2320	N/A	000007/07	TN23900006-LT01	TUN-2023/001/ITD
	Dead Fish	6	630	6	630	000007/07	TN23900006-LT01	TUN-2023/001/ITD
2 2	Live Fish	2597	285670	2590	N/A	000017/07	TN23900017-LT01	TUN-2023/017/ITD
	Dead Fish	3	330	3	330	000017/07	TN23900017-LT01	TUN-2023/017/ITD

* Voir tableau 1.

** Tel qu'enregistré dans l'ITD

Tableau 9: Enregistrement des captures par le navire selon les allocations des autres navires de l'OPC / AOP

Date	Page du carnet de pêche	Capture allouée		Nom du navire de capture	Numéro ICCAT du navire de capture
		Nombre	kg		
01/06/2023	000007/07	2240	235199,998		
11/06/2023	000017/07	2597	285670		

6. Enregistrement des prises accessoires et autres captures

Tableau 10 : Prises d'autres espèces que le thon rouge par le navire

N° Opération de pêche*	Espèces**	Rejeté		Retenu à bord		Remis à l'eau depuis le filet	Observé dans la vidéo de transfert	Enregistré dans le carnet de pêche***
		Nombre	kg	Nombre	kg			
N/A								

* Opérations de pêche comme indiqué tableau 1

** Utilisez le code FAO à 3 lettres

*** Conformément à la Rec. 22-12, toutes les interactions avec les tortues de mer doivent être déclarées.

7. Checklist des exigences liées aux mesures de conservation et de gestion de l'ICCAT

Tableau 11 : Résumé des Non-conformités potentielles observées

Non-conformités potentielles	Type et numéro de l'opération*
	N/A
N/A	

- *
Opérations de pêche comme indiqué tableau 1
Opération de remise à l'eau comme indiqué tableau 3
Opération de transfert comme indiqué tableau 5
Opération de transfert volontaire / de contrôle comme indiqué tableau 5a.

8. Résumé des échantillonnages effectués

Tableau 12 : Résumé des échantillonnages effectués

N° Opération de pêche*	Nombre de poissons mesurés en longueur	Nombre de poissons mesurés en poids	Nombre d'échantillon biologique collectés	Nombre de BFT avec Tag
1	6	6	0	0
2	3	3	0	0

* Opérations de pêche comme indiqué tableau 1

Aucune mortalité accidentelle n'a été observée pendant la période de déploiement.

Table 13. Résumé des tags récupérés

N° Opération de pêche*	Type de tag**	Numéro(s) de tag	État de la peau ***	Taille (cm)	Type de longueur mesuré****	Poids (kg)	Type de poids mesuré****	Echantillon biologique collectés (Oui/Non)	Type d'échantillon*****
N/A									

* Opérations de pêche comme indiqué tableau 1

** Tag spaghetti simple, tag spaghetti double, tag d'archivage électronique, tag acoustique

*** Insertion propre, peau infectée ou autre

**** SFL – Longueur de fourche droite/ CFL – Longueur de fourche courbée

***** Les mesures de poids sont les suivantes : poids rond : poids du poisson entier (RWT) ; poids éviscéré : poids sans les viscères et les gonades (GWT) ; poids éviscéré et sans branchies : poids sans les viscères, les gonades et les branchies (GGWT) ; poids éviscéré, sans branchies et sans queue : poids sans les viscères, les gonades, les branchies et la queue (GGTWT) ; et poids habillé : poids du poisson éviscéré, sans la tête ni la queue (DWT). Autre, veuillez décrire.

***** Clip de nageoire (génétique), tissu musculaire (génétique) et/ou rayon de nageoire dorsale (vieillessement).

Annexe 1 : Liste des navires observés impliqués dans les activités de capture/remorquage/support/autres opérations durant la campagne

Tableau 14 : Détails des navires observés

Nom du navire	Numéro ICCAT du navire	Pavillon	IRCS	Rôle*	PNC Observées	Commentaires
		Tunisie		Inspection	No	N/A

ROP-BFT de l'ICCAT 2023
Rapport final de déploiement d'observateurs
Déploiement à bord d'un thonier sennear



Numéro de la requête de déploiement : 000TN159	
Nom du navire	
Numéro ICCAT du navire	
Pavillon du navire	Tunisie
Armement/société d'exploitation du navire	
Numéro de l'OPC (N/A si non applicable)	2023-030
Clé d'allocation du navire dans l'OPC (N/A si non applicable)	2,95513
Nom de l'observateur	AZMOU RAMDANE
Numéro ICCAT de l'observateur	772
Signature	

Détails du déploiement

Activité	du (jj/mm/aaaa)	au (jj/mm/aaaa)	Commentaires
Briefing	13/05/2023		TIZI OUZOU ALGERIA
Date de départ	24/05/2023		
Arrivée au port	25/05/2023		SFAX
Embarquement	25/05/2023		
Dates de la requête	25/05/2023	01/07/2023	
Période d'observation	25/05/2023	21/06/2023	
Débarquement	21/06/2023		
Départ du port	22/06/2023		SFAX
Retour domicile	25/03/2023		
Debriefing	23/06/2023	24/06/2023	HAMMAMET

1. Résumé de toutes les opérations de pêche

Tableau 1 : Résumé de toutes les opérations de pêche

N° Opération de pêche*	Type d'opération **	Date***	Durée****		Position*****		Opération observée par l'obs (Oui/Non)	BFT capturé (Vivant/mort/les deux/non)	Opération de transfert effectuée	Nombre d'opération de transfert (à l'exclusion des transferts volontaires et de contrôle)	Nombre d'opération de transfert volontaires et de contrôle	Prise accessoire débarquée ou observée (Oui/ Non)	Capture remise à l'eau (Oui/Non)
			Début	Fin	Lat	Long							
1	JFO	02/06/2023	08:25	09:05	34,38	13,02	Yes	No	No	0	0	Non	Non
2	JFO	07/06/2023	11:51	12:28	34,63	13,05	Yes	Both	Yes	1	0	Non	Non
3	JFO	10/06/2023	09:56	10:38	36	12,42	Yes	Both	Yes	1	0	Non	Non

* Numéro de l'opération de pêche: numéro unique d'identification en lien avec les données de déploiement

** Opération de pêche standard (Standard) / Opération de Pêche Conjointe (OPC)

*** Date enregistrée par l'observateur

**** Heure enregistrée par l'observateur

***** Position enregistrée par l'observateur

***** Suite à un ordre de remise à l'eau

2. Résumé des Notifications Préalable de Transfert (NPT), Autorisations de transferts et des Ordres de remise à l'eau

Tableau 2 : Enregistrement par le navire des notifications Préalable de transfert, des autorisations de transfert et des ordres de remise à l'eau

N° Opération de pêche*	Notification Préalable de Transfert (NPT)			Autorisation de transfert		Ordre de remise à l'eau			
	Nbr BFT	BFT kg	Verification**	Numéro d'autorisation	Vérification**	Numéro de remise à l'eau	Nbr BFT	BFT kg	Vérification**
2	3000	180000	e-copy Control Documents	TUN-2023/AUT/010	e-copy Control Documents	N/A	N/A	N/A	N/A
3	2500	175000	e-copy Control Documents	TUN-2023/AUT/016	e-copy Control Documents	N/A	N/A	N/A	N/A

* Opérations de pêche comme indiqué tableau 1

** Méthodes de vérification : document papier, document électronique (VMS), confirmation verbale du capitaine du navire

3. Détails des opérations de remise à l'eau

Tableau 3 : Résumé des opérations de remise à l'eau

N° Opération de pêche*	N° de remise à l'eau	Début**		Position***		Opération suivie par l'obs (Oui/Non)	Remise à l'eau filmée (Oui/Non)	Rapport de remise à l'eau produit (Oui/Non)	Rapport de remise à l'eau validé par l'observateur (Oui/Non)	Une copie a-t-elle été fournie à l'observateur (Oui/Non)
		Date	Heure	Latitude	Longitude					
N/A										

* Opérations de pêche comme indiqué tableau 1

** Date et heure enregistrées par l'observateur

*** Position enregistrée par l'observateur

Pendant la période de suivi, **TAPSUS** n'a procédé à aucun lâcher de thon rouge.

Tableau 4 : Estimation par le navire de la quantité de thon rouge remise à l'eau suite à un ordre de remise à l'eau

N° de remise à l'eau*	Estimation par le navire des thons remis à l'eau**		Rapport de remise à l'eau		
	#	kg	Rapport de remise à l'eau produit (Oui/Non)	Rapport de remise à l'eau	Rapport de remise à l'eau validé par l'observateur (Oui / Non)
N/A					

* Opération de remise à l'eau comme indiqué tableau 3

** Comme indiqué dans le rapport de remise à l'eau

4. Résumé des opérations de transfert

Tableau 5 : Opérations de transfert

N° Opération de pêche*	N° Opération de transfert*	Début**		Position***		Nom du remorqueur	Numéro ICCAT du remorqueur	Numéro de la cage	Opération suivie par l'obs (Oui/Non)	ITD signé par l'obs (Oui/Non)
		Date	Heure	Lat	Long					
2	1	08/06/2023	09:17	34,63333333	13,05			EU MLT 016 xxx	Yes	Yes
3	2	10/06/2023	16:44	36	12,41666667			TUN 010 xxx	Yes	Yes

* Opérations de pêche comme indiqué tableau 1

** Date et heure enregistrées par l'observateur

*** Position enregistrée par l'observateur

Table 5a : Opération de transfert volontaire et/ou de transfert de contrôle

N° Opération de transfert*	N° opération de transfert volontaire / de contrôle	Type de transfert (volontaire ou de contrôle)	Début**		Position***		Nom du remorqueur receveur	Numéro ICCAT du remorqueur	Numéro de la cage	Opération suivie par l'obs (Oui/Non)	ITD signé par l'obs (Oui/Non)
			Date	Heure	Lat	Long					
N/A											

* Voir tableau 5

** Date et heure enregistrées par l'observateur

*** Position enregistrée par l'observateur

Aucun transfert volontaire ou de contrôle n'a été effectué pendant la période de surveillance.

Tableau 6 : Enregistrement vidéo utilisé pour estimer la quantité de thon transférée.

N° Opération de pêche*	N° Opération de transfert**	N° opération de transfert volontaire / de contrôle ***	Enregistrement vidéo (Oui/Non)	Qualité de la vidéo****	Estimation basée sur l'enregistrement vidéo (Oui/Non)	Scellés de la cage placés sur la porte (Oui/Non)	Numéros d'identification des scellés de la cage
2	1	0	Yes	3	Yes	No	N/A
3	2	0	Yes	3	Yes	No	N/A

* Opérations de pêche comme indiqué tableau 1

** Opération de transfert comme indiqué tableau 5

*** Opération de transfert volontaire/contrôle comme indiqué 5a

**** de 1 à 5 (1 = très mauvaise ; 2 = mauvaise ; 3 = moyenne ; 4 = bonne ; 5 = excellente)

Tableau 7 : Estimation du navire et de l'observateur de la quantité de thon rouge transférée

N° Opération de pêche*	N° Opération de transfert**	N° opération de transfert volontaire / de contrôle ***	Estimation du navire****		Estimation de l'observateur	
			Nombre	kg	Nombre	kg
2	1	0	3299	200689,994	3400	N/A
3	2	0	2552	279500	3900	N/A

* Opérations de pêche comme indiqué tableau 1

** Opération de transfert comme indiqué tableau 5

*** Opération de transfert volontaire/contrôle comme indiqué 5a

**** Tel qu'enregistré dans l'ITD

L'observateur n'a pas été en mesure d'estimer le poids du thon transféré.

5. Estimation du poids total de thon capturé par le navire et l'observateur

Tableau 8 : Enregistrement des prises totales de thon rouge

N° Opération de pêche*	BFT	Enregistrement des captures par le navire**		Estimation de l'observateur		Numéro de la page du carnet de pêche	Numéro du BCD	Numéro d'ITD
		# (nbr)	Pds (kg)	# (nbr)	Pds (kg)			
2	vivant	3299	200689,994	3400	N/A	8	TN23900013 - MA23900379	TUN-2023/010/ITD
	mort	1	100	1	100	8	TN23900013 - MA23900379	TUN-2023/010/ITD
3	vivant	2552	279500	3900	N/A	17	TN23900016 - MA23900478	TUN-2023/016/ITD
	mort	1	50	1	50	17	TN23900016 - MA23900478	TUN-2023/016/ITD

* Voir tableau 1.

** Tel qu'enregistré dans l'ITD

Tableau 9: Enregistrement des captures par le navire selon les allocations des autres navires de l'OPC / AOP

Date	Page du carnet de pêche	Capture allouée		Nom du navire de capture	Numéro ICCAT du navire de capture
		Nombre	kg		
01/06/2023	7	5670	13799,216		
02/06/2023	8	650	2172,021		
03/06/2023	9	2070	5813,597		
03/06/2023	9	3960	7985,617		
08/06/2023	15	3300	5930,656		
09/06/2023	16	1850	4910,998		
10/06/2023	17	2100	3160,039		
10/06/2023	17	3553	8259,595		
13/06/2023	20	3973	6807,358		
19/06/2023	25	1700	3641,588		

** Tel qu'enregistré dans carnet de pêche

6. Enregistrement des prises accessoires et autres captures

Tableau 10 : Prises d'autres espèces que le thon rouge par le navire

N° Opération de pêche*	Espèces**	Rejeté		Retenu à bord		Remis à l'eau depuis le filet	Observé dans la vidéo de transfert	Enregistré dans le carnet de pêche***
		Nombre	kg	Nombre	kg			
N/A								

* Opérations de pêche comme indiqué tableau 1

** Utilisez le code FAO à 3 lettres

*** Conformément à la Rec. 22-12, toutes les interactions avec les tortues de mer doivent être déclarées.

7. Checklist des exigences liées aux mesures de conservation et de gestion de l'ICCAT

Tableau 11 : Résumé des Non-conformités potentielles observées

Non-conformités potentielles	Type et numéro de l'opération*
	N/A
N/A	

- *
Opérations de pêche comme indiqué tableau 1
Opération de remise à l'eau comme indiqué tableau 3
Opération de transfert comme indiqué tableau 5
Opération de transfert volontaire / de contrôle comme indiqué tableau 5a.

8. Résumé des échantillonnages effectués

Tableau 12 : Résumé des échantillonnages effectués

N° Opération de pêche*	Nombre de poissons mesurés en longueur	Nombre de poissons mesurés en poids	Nombre d'échantillon biologique collectés	Nombre de BFT avec Tag
2	1	1	0	0
3	1	1	0	0

* Opérations de pêche comme indiqué tableau 1

Aucune mortalité accidentelle n'a été observée pendant la période de déploiement.

Table 13. Résumé des tags récupérés

N° Opération de pêche*	Type de tag**	Numéro(s) de tag	État de la peau ***	Taille (cm)	Type de longueur mesuré****	Poids (kg)	Type de poids mesuré****	Echantillon biologique collectés (Oui/Non)	Type d'échantillon*****
N/A									

* Opérations de pêche comme indiqué tableau 1

** Tag spaghetti simple, tag spaghetti double, tag d'archivage électronique, tag acoustique

*** Insertion propre, peau infectée ou autre

**** SFL – Longueur de fourche droite/ CFL – Longueur de fourche courbée

***** Les mesures de poids sont les suivantes : poids rond : poids du poisson entier (RWT) ; poids éviscéré : poids sans les viscères et les gonades (GWT) ; poids éviscéré et sans branchies : poids sans les viscères, les gonades et les branchies (GGWT) ; poids éviscéré, sans branchies et sans queue : poids sans les viscères, les gonades, les branchies et la queue (GGTWT) ; et poids habillé : poids du poisson éviscéré, sans la tête ni la queue (DWT). Autre, veuillez décrire.

***** Clip de nageoire (génétique), tissu musculaire (génétique) et/ou rayon de nageoire dorsale (vieillessement).

Annexe 1 : Liste des navires observés impliqués dans les activités de capture/remorquage/support/autres opérations durant la campagne

Tableau 14 : Détails des navires observés

Nom du navire	Numéro ICCAT du navire	Pavillon	IRCS	Rôle*	PNC Observées	Commentaires
	N/A	Tunisie	N/A	Inspection	NO	N/A

Navire de capture, Navire de transformation, Navire auxiliaire, Remorqueur, Navire de support, Autres (spécifiez)

ROP-BFT de l'ICCAT 2023



**Rapport final de déploiement d'observateurs
Déploiement à bord d'un thonier sennear**

Numéro de la requête de déploiement : 000TN160	
Nom du navire	
Numéro ICCAT du navire	
Pavillon du navire	Tunisie
Armement/société d'exploitation du navire	
Numéro de l'OPC (N/A si non applicable)	2023-030
Clé d'allocation du navire dans l'OPC (N/A si non applicable)	2,9551
Nom de l'observateur	SELMANI Rabah
Numéro ICCAT de l'observateur	765
Signature	

Détails du déploiement

Activité	du (jj/mm/aaaa)	au (jj/mm/aaaa)	Commentaires
Briefing	13/05/2023		Tizi Ouzou - Algérie
Date de départ	24/05/2023		
Arrivée au port	25/05/2023		SFAX
Embarquement	25/05/2023		
Dates de la requête	25/05/2023	01/07/2023	
Période d'observation	25/05/2023	21/06/2023	
Débarquement	21/06/2023		
Départ du port	22/06/2023		SFAX
Retour domicile	25/06/2023		
Debriefing	23/06/2023	24/06/2023	EL HAMMAMET

1. Résumé de toutes les opérations de pêche

Tableau 1 : Résumé de toutes les opérations de pêche

N° Opération de pêche*	Type d'opération**	Date***	Durée****		Position*****		Opération observée par l'obs (Oui/Non)	BFT capturé (Vivant/mort/ les deux/non)	Opération de transfert effectuée	Nombre d'opération de transfert (à l'exclusion des transferts volontaires et de contrôle)	Nombre d'opération de transfert volontaires et de contrôle	Prise accessoire débarquée ou observée (Oui/ Non)	Capture remise à l'eau (Oui/Non)
			Début	Fin	Lat	Long							
1	JFO	08-06-2023	10:12	10:52	34,18	13,83	Yes	Both	Yes	1	0	No	No
2	JFO	10-06-2023	19:19	19:52	35,98	12,36	Yes	No	No	0	0	No	No
3	JFO	13-06-2023	05:30	07:53	36,05	12,35	Yes	No	No	0	0	No	No

* Numéro de l'opération de pêche: numéro unique d'identification en lien avec les données de déploiement

** Opération de pêche standard (Standard) / Opération de Pêche Conjointe (OPC)

*** Date enregistrée par l'observateur

**** Heure enregistrée par l'observateur

***** Position enregistrée par l'observateur

***** Suite à un ordre de remise à l'eau

2. Résumé des Notifications Préalable de Transfert (NPT), Autorisations de transferts et des Ordres de remise à l'eau

Tableau 2 : Enregistrement par le navire des notifications Préalable de transfert, des autorisations de transfert et des ordres de remise à l'eau

N° Opération de pêche*	Notification Préalable de Transfert (NPT)			Autorisation de transfert		Ordre de remise à l'eau			
	Nbr BFT	BFT kg	Verification**	Numéro d'autorisation	Vérification**	Numéro de remise à l'eau	Nbr BFT	BFT kg	Vérification**
1	2000	180000	Hardcopy	TUN-2023/AUT011	Hardcopy	N/A	N/A	N/A	N/A

* Opérations de pêche comme indiqué tableau 1

** Méthodes de vérification : document papier, document électronique (VMS), confirmation verbale du capitaine du navire

3. Détails des opérations de remise à l'eau

Tableau 3 : Résumé des opérations de remise à l'eau

N° Opération de pêche*	N° de remise à l'eau	Début**		Position***		Opération suivie par l'obs (Oui/Non)	Remise à l'eau filmée (Oui/Non)	Rapport de remise à l'eau produit (Oui/Non)	Rapport de remise à l'eau validé par l'observateur (Oui/Non)	Une copie a-t-elle été fournie à l'observateur (Oui/Non)
		Date	Heure	Latitude	Longitude					
N/A										

* Opérations de pêche comme indiqué tableau 1

** Date et heure enregistrées par l'observateur

*** Position enregistrée par l'observateur

Pendant la période de suivi, HADJ MOKHTAR n'a procédé à aucun lâcher de thon rouge.

Tableau 4 : Estimation par le navire de la quantité de thon rouge remise à l'eau suite à un ordre de remise à l'eau

N° de remise à l'eau*	Estimation par le navire des thons remis à l'eau**		Rapport de remise à l'eau		
	#	kg	Rapport de remise à l'eau produit (Oui/Non)	Rapport de remise à l'eau	Rapport de remise à l'eau validé par l'observateur (Oui / Non)
N/A					

* Opération de remise à l'eau comme indiqué tableau 3

** Comme indiqué dans le rapport de remise à l'eau

4. Résumé des opérations de transfert

Tableau 5 : Opérations de transfert

N° Opération de pêche*	N° Opération de transfert*	Début**		Position***		Nom du remorqueur	Numéro ICCAT du remorqueur	Numéro de la cage	Opération suivie par l'obs (Oui/Non)	ITD signé par l'obs (Oui/Non)
		Date	Heure	Lat	Long					
1	1	06-09-2023	10:21	34,33333333	13,91666667			EU.xxx-013-xxx	Yes	Yes

* Opérations de pêche comme indiqué tableau 1

** Date et heure enregistrées par l'observateur

*** Position enregistrée par l'observateur

Table 5a : Opération de transfert volontaire et/ou de transfert de contrôle

N° Opération de transfert*	N° opération de transfert volontaire / de contrôle	Type de transfert (volontaire ou de contrôle)	Début**		Position***		Nom du remorqueur receveur	Numéro ICCAT du remorqueur	Numéro de la cage	Opération suivie par l'obs (Oui/Non)	ITD signé par l'obs (Oui/Non)
			Date	Heure	Lat	Long					
N/A											

* Voir tableau 5

** Date et heure enregistrées par l'observateur

*** Position enregistrée par l'observateur

Aucun transfert volontaire ou de contrôle n'a été effectué pendant la période de surveillance.

Tableau 6 : Enregistrement vidéo utilisé pour estimer la quantité de thon transférée.

N° Opération de pêche*	N° Opération de transfert**	N° opération de transfert volontaire / de contrôle ***	Enregistrement vidéo (Oui/Non)	Qualité de la vidéo****	Estimation basée sur l'enregistrement vidéo (Oui/Non)	Scellés de la cage placés sur la porte (Oui/Non)	Numéros d'identification des scellés de la cage
1	1	0	Yes	4	Yes	NON	N/A

* Opérations de pêche comme indiqué tableau 1

** Opération de transfert comme indiqué tableau 5

*** Opération de transfert volontaire/contrôle comme indiqué 5a

**** de 1 à 5 (1 = très mauvaise ; 2 = mauvaise ; 3 = moyenne ; 4 = bonne ; 5 = excellente)

Tableau 7 : Estimation du navire et de l'observateur de la quantité de thon rouge transférée

N° Opération de pêche*	N° Opération de transfert**	N° opération de transfert volontaire / de contrôle ***	Estimation du navire****		Estimation de l'observateur	
			Nombre	kg	Nombre	kg
1	1	0	1850	0	1681	N/A

* Opérations de pêche comme indiqué tableau 1

** Opération de transfert comme indiqué tableau 5

*** Opération de transfert volontaire/contrôle comme indiqué 5a

**** Tel qu'enregistré dans l'ITD

L'observateur n'a pas été en mesure d'estimer le poids du thon transféré.

5. Estimation du poids total de thon capturé par le navire et l'observateur

Tableau 8 : Enregistrement des prises totales de thon rouge

N° Opération de pêche*	BFT	Enregistrement des captures par le navire**		Estimation de l'observateur		Numéro de la page du carnet de pêche	Numéro du BCD	Numéro d'ITD
		# (nbr)	Pds (kg)	# (nbr)	Pds (kg)			
1	vivant	1850	0	1681	N/A	09	TN23900014/MA23900441	TUN-2023/011/ITD
	mort	1	80	1	80	09	TN23900014/MA23900441	TUN-2023/011/ITD

* Voir tableau 1.

** Tel qu'enregistré dans l'ITD

Tableau 9: Enregistrement des captures par le navire selon les allocations des autres navires de l'OPC / AOP

Date	Page du carnet de pêche	Capture allouée		Nom du navire de capture	Numéro ICCAT du navire de capture
		Nombre	kg		
2023-01-06	8	N/A	13799,216		
2023-02-06	9	N/A	2172,021		
2023-03-06	10	N/A	5813,597		
2023-03-06	10	N/A	7985,617		
2023-06-13	20	N/A	6807,358		
2023-06-19	26	N/A	3641,588		
2023-08-06	15	N/A	5930,65		
2023-09-06	16	N/A	4910,398		
2023-10-06	17	N/A	3160,039		
2023-10-06	17	N/A	8259,588		

** Tel qu'enregistré dans carnet de pêche

6. Enregistrement des prises accessoires et autres captures

Tableau 10 : Prises d'autres espèces que le thon rouge par le navire

N° Opération de pêche*	Espèces**	Rejeté		Retenu à bord		Remis à l'eau depuis le filet	Observé dans la vidéo de transfert	Enregistré dans le carnet de pêche***
		Nombre	kg	Nombre	kg			
N/A								

* Opérations de pêche comme indiqué tableau 1

** Utilisez le code FAO à 3 lettres

*** Conformément à la Rec. 22-12, toutes les interactions avec les tortues de mer doivent être déclarées.

7. Checklist des exigences liées aux mesures de conservation et de gestion de l'ICCAT

Tableau 11 : Résumé des Non-conformités potentielles observées

Non-conformités potentielles	Type et numéro de l'opération*
N/A	

- * Opérations de pêche comme indiqué tableau 1
- Opération de remise à l'eau comme indiqué tableau 3
- Opération de transfert comme indiqué tableau 5
- Opération de transfert volontaire / de contrôle comme indiqué tableau 5a.

8. Résumé des échantillonnages effectués

Tableau 12 : Résumé des échantillonnages effectués

N° Opération de pêche*	Nombre de poissons mesurés en longueur	Nombre de poissons mesurés en poids	Nombre d'échantillon biologique collectés	Nombre de BFT avec Tag
1	1	1	0	0

* Opérations de pêche comme indiqué tableau 1

Aucune mortalité accidentelle n'a été observée pendant la période de déploiement.

Table 13. Résumé des tags récupérés

N° Opération de pêche*	Type de tag**	Numéro(s) de tag	État de la peau ***	Taille (cm)	Type de longueur mesuré****	Poids (kg)	Type de poids mesuré****	Echantillon biologique collectés (Oui/Non)	Type d'échantillon*****
N/A									

* Opérations de pêche comme indiqué tableau 1

** Tag spaghetti simple, tag spaghetti double, tag d'archivage électronique, tag acoustique

*** Insertion propre, peau infectée ou autre

**** SFL – Longueur de fourche droite/ CFL – Longueur de fourche courbée

***** Les mesures de poids sont les suivantes : poids rond : poids du poisson entier (RWT) ; poids éviscéré : poids sans les viscères et les gonades (GWT) ; poids éviscéré et sans branchies : poids sans les viscères, les gonades et les branchies (GGWT) ; poids éviscéré, sans branchies et sans queue : poids sans les viscères, les gonades, les branchies et la queue (GGTWT) ; et poids habillé : poids du poisson éviscéré, sans la tête ni la queue (DWT). Autre, veuillez décrire.

***** Clip de nageoire (génétique), tissu musculaire (génétique) et/ou rayon de nageoire dorsale (vieillessement).

Annexe 1 : Liste des navires observés impliqués dans les activités de capture/remorquage/support/autres opérations durant la campagne

Tableau 14 : Détails des navires observés

Nom du navire	Numéro ICCAT du navire	Pavillon	IRCS	Rôle*	PNC Observées	Commentaires
	N/A	Tunisie		Inspection	NO	N/A

Navire de capture, Navire de transformation, Navire auxiliaire, Remorqueur, Navire de support, Autres (spécifiez)

ROP-BFT de l'ICCAT 2023



Rapport final de déploiement d'observateurs
Déploiement à bord d'un thonier sennear

Numéro de la requête de déploiement : 000TN161	
Nom du navire	
Numéro ICCAT du navire	
Pavillon du navire	Tunisie
Armement/société d'exploitation du navire	
Numéro de l'OPC (N/A si non applicable)	2023-030
Clé d'allocation du navire dans l'OPC (N/A si non applicable)	1.9994
Nom de l'observateur	HOUDA KADDOURI
Numéro ICCAT de l'observateur	931
Signature	

Détails du déploiement

Activité	du (jj/mm/aaaa)	au (jj/mm/aaaa)	Commentaires
Briefing	23/05/2023		MAHDIA
Date de départ	24/05/2023		
Arrivée au port	25/05/2023		MAHDIA
Embarquement	25/05/2023		
Dates de la requête	25/05/2023	01/07/2023	
Période d'observation	25/05/2023	23/06/2023	
Débarquement	21/06/2023		
Départ du port	21/06/2023		MAHDIA
Retour domicile	23/06/2023		
Debriefing	22/06/2023	22/06/2023	HAMMAMET

1. Résumé de toutes les opérations de pêche

Tableau 1 : Résumé de toutes les opérations de pêche

N° Opération de pêche*	Type d'opération**	Date***	Durée****		Position*****		Opération observée par l'obs (Oui/Non)	BFT capturé (Vivant/mort/ les deux/non)	Opération de transfert effectuée	Nombre d'opération de transfert (à l'exclusion des transferts volontaires et de contrôle)	Nombre d'opération de transfert volontaires et de contrôle	Prise accessoire débarquée ou observée (Oui/ Non)	Capture remise à l'eau (Oui/ Non)
			Début	Fin	Lat	Long							
N/A													

* Numéro de l'opération de pêche: numéro unique d'identification en lien avec les données de déploiement

** Opération de pêche standard (Standard) / Opération de Pêche Conjointe (OPC)

*** Date enregistrée par l'observateur

**** Heure enregistrée par l'observateur

***** Position enregistrée par l'observateur

***** Suite à un ordre de remise à l'eau

2. Résumé des Notifications Préalable de Transfert (NPT), Autorisations de transferts et des Ordres de remise à l'eau

Tableau 2 : Enregistrement par le navire des notifications Préalable de transfert, des autorisations de transfert et des ordres de remise à l'eau

N° Opération de pêche*	Notification Préalable de Transfert (NPT)			Autorisation de transfert		Ordre de remise à l'eau			
	Nbr BFT	BFT kg	Verification**	Numéro d'autorisation	Vérification**	Numéro de remise à l'eau	Nbr BFT	BFT kg	Vérification**
N/A									

* Opérations de pêche comme indiqué tableau 1

** Méthodes de vérification : document papier, document électronique (VMS), confirmation verbale du capitaine du navire

3. Détails des opérations de remise à l'eau

Tableau 3 : Résumé des opérations de remise à l'eau

N° Opération de pêche*	N° de remise à l'eau	Début**		Position***		Opération suivie par l'obs (Oui/Non)	Remise à l'eau filmée (Oui/Non)	Rapport de remise à l'eau produit (Oui/Non)	Rapport de remise à l'eau validé par l'observateur (Oui/Non)	Une copie a-t-elle été fournie à l'observateur (Oui/Non)
		Date	Heure	Latitude	Longitude					
N/A										

* Opérations de pêche comme indiqué tableau 1

** Date et heure enregistrées par l'observateur

*** Position enregistrée par l'observateur

Pendant la période de suivi, **xxx** n'a procédé à aucune remise à l'eau de thon rouge.

Tableau 4 : Estimation par le navire de la quantité de thon rouge remise à l'eau suite à un ordre de remise à l'eau

N° de remise à l'eau*	Estimation par le navire des thons remis à l'eau**		Rapport de remise à l'eau		
	#	kg	Rapport de remise à l'eau produit (Oui/Non)	Rapport de remise à l'eau	Rapport de remise à l'eau validé par l'observateur (Oui / Non)
N/A					

* Opération de remise à l'eau comme indiqué tableau 3

** Comme indiqué dans le rapport de remise à l'eau

4. Résumé des opérations de transfert

Tableau 5 : Opérations de transfert

N° Opération de pêche*	N° Opération de transfert*	Début**		Position***		Nom du remorqueur	Numéro ICCAT du remorqueur	Numéro de la cage	Opération suivie par l'obs (Oui/Non)	ITD signé par l'obs (Oui/Non)
		Date	Heure	Lat	Long					
N/A										

* Opérations de pêche comme indiqué tableau 1

** Date et heure enregistrées par l'observateur

*** Position enregistrée par l'observateur

Table 5a : Opération de transfert volontaire et/ou de transfert de contrôle

N° Opération de transfert*	N° opération de transfert volontaire / de contrôle	Type de transfert (volontaire ou de contrôle)	Début**		Position***		Nom du remorqueur receveur	Numéro ICCAT du remorqueur	Numéro de la cage	Opération suivie par l'obs (Oui/Non)	ITD signé par l'obs (Oui/Non)
			Date	Heure	Lat	Long					
N/A											

* Voir tableau 5

** Date et heure enregistrées par l'observateur

*** Position enregistrée par l'observateur

Aucun transfert volontaire ou de contrôle n'a été effectué pendant la période de surveillance.

Tableau 6 : Enregistrement vidéo utilisé pour estimer la quantité de thon transférée.

N° Opération de pêche*	N° Opération de transfert**	N° opération de transfert volontaire / de contrôle ***	Enregistrement vidéo (Oui/Non)	Qualité de la vidéo****	Estimation basée sur l'enregistrement vidéo (Oui/Non)	Scellés de la cage placés sur la porte (Oui/Non)	Numéros d'identification des scellés de la cage
N/A							

* Opérations de pêche comme indiqué tableau 1

** Opération de transfert comme indiqué tableau 5

*** Opération de transfert volontaire/contrôle comme indiqué 5a

**** de 1 à 5 (1 = très mauvaise ; 2 = mauvaise ; 3 = moyenne ; 4 = bonne ; 5 = excellente)

Tableau 7 : Estimation du navire et de l'observateur de la quantité de thon rouge transférée

N° Opération de pêche*	N° Opération de transfert**	N° opération de transfert volontaire / de contrôle ***	Estimation du navire****		Estimation de l'observateur	
			Nombre	kg	Nombre	kg
N/A						

* Opérations de pêche comme indiqué tableau 1

** Opération de transfert comme indiqué tableau 5

*** Opération de transfert volontaire/contrôle comme indiqué 5a

**** Tel qu'enregistré dans l'ITD

L'observateur n'a pas été en mesure d'estimer le poids du thon transféré.

5. Estimation du poids total de thon capturé par le navire et l'observateur

Tableau 8 : Enregistrement des prises totales de thon rouge

N° Opération de pêche*	BFT	Enregistrement des captures par le navire**		Estimation de l'observateur		Numéro de la page du carnet de pêche	Numéro du BCD	Numéro d'ITD
		# (nbr)	Pds (kg)	# (nbr)	Pds (kg)			
N/A	vivant							
	mort							

* Voir tableau 1.

** Tel qu'enregistré dans l'ITD

Tableau 9: Enregistrement des captures par le navire selon les allocations des autres navires de l'OPC / AOP

Date	Page du carnet de pêche	Capture allouée		Nom du navire de capture	Numéro ICCAT du navire de capture
		Nombre	kg		
01/06/2023	007	N/A	9336.358		
02/06/2023	008	N/A	1469.559		
03/06/2023	009	N/A	3931.38		
03/06/2023	009	N/A	5400.079		
08/06/2023	014	N/A	4010.596		
09/06/2023	015	N/A	3320.703		
10/06/2023	016	N/A	2137.0386		
10/06/2023	016	N/A	5587.323		
13/06/2023	019	N/A	4602.778		
19/06/2023	025	N/A	2462.84		

** Tel qu'enregistré dans carnet de pêche

6. Enregistrement des prises accessoires et autres captures

Tableau 10 : Prises d'autres espèces que le thon rouge par le navire

N° Opération de pêche*	Espèces**	Rejeté		Retenu à bord		Remis à l'eau depuis le filet	Observé dans la vidéo de transfert	Enregistré dans le carnet de pêche***
		Nombre	kg	Nombre	kg			
N/A								

* Opérations de pêche comme indiqué tableau 1

** Utilisez le code FAO à 3 lettres

*** Conformément à la Rec. 22-12, toutes les interactions avec les tortues de mer doivent être déclarées.

7. Checklist des exigences liées aux mesures de conservation et de gestion de l'ICCAT

Tableau 11 : Résumé des Non-conformités potentielles observées

Non-conformités potentielles	Type et numéro de l'opération*
	N/A
N/A	

- * Opérations de pêche comme indiqué tableau 1
- Opération de remise à l'eau comme indiqué tableau 3
- Opération de transfert comme indiqué tableau 5
- Opération de transfert volontaire / de contrôle comme indiqué tableau 5a.

8. Résumé des échantillonnages effectués

Tableau 12 : Résumé des échantillonnages effectués

N° Opération de pêche*	Nombre de poissons mesurés en longueur	Nombre de poissons mesurés en poids	Nombre d'échantillon biologique collectés	Nombre de BFT avec Tag
N/A				

* Opérations de pêche comme indiqué tableau 1

Aucune mortalité accidentelle n'a été observée pendant la période de déploiement.

Table 13. Résumé des tags récupérés

N° Opération de pêche*	Type de tag**	Numéro(s) de tag	État de la peau ***	Taille (cm)	Type de longueur mesuré****	Poids (kg)	Type de poids mesuré****	Echantillon biologique collectés (Oui/Non)	Type d'échantillon*****
N/A									

* Opérations de pêche comme indiqué tableau 1

** Tag spaghetti simple, tag spaghetti double, tag d'archivage électronique, tag acoustique

*** Insertion propre, peau infectée ou autre

**** SFL – Longueur de fourche droite/ CFL – Longueur de fourche courbée

***** Les mesures de poids sont les suivantes : poids rond : poids du poisson entier (RWT) ; poids éviscéré : poids sans les viscères et les gonades (GWT) ; poids éviscéré et sans branchies : poids sans les viscères, les gonades et les branchies (GGWT) ; poids éviscéré, sans branchies et sans queue : poids sans les viscères, les gonades, les branchies et la queue (GGTWT) ; et poids habillé : poids du poisson éviscéré, sans la tête ni la queue (DWT). Autre, veuillez décrire.

***** Clip de nageoire (génétique), tissu musculaire (génétique) et/ou rayon de nageoire dorsale (vieillessement).

Annexe 1 : Liste des navires observés impliqués dans les activités de capture/remorquage/support/autres opérations durant la campagne

Tableau 14 : Détails des navires observés

Nom du navire	Numéro ICCAT du navire	Pavillon	IRCS	Rôle*	PNC Observées	Commentaires
		Tunisie		Other	No	N/A
		Tunisie		Support	No	N/A
		Tunisie		Support	No	N/A
		Algerie		Support	No	N/A
		Tunisie		Support	No	N/A
		Algerie		Support	No	N/A
		Tunisie		Support	No	N/A
		Tunisie		Catching	No	N/A
		Tunisie		Other	No	N/A

Navire de capture, Navire de transformation, Navire auxiliaire, Remorqueur, Navire de support, Autres (spécifiez)

ROP-BFT de l'ICCAT 2023



**Rapport final de déploiement d'observateurs
Déploiement à bord d'un thonier sennear**

Numéro de la requête de déploiement : 000TN162	
Nom du navire	
Numéro ICCAT du navire	
Pavillon du navire	Tunisie
Armement/société d'exploitation du navire	
Numéro de l'OPC (N/A si non applicable)	2023-026
Clé d'allocation du navire dans l'OPC (N/A si non applicable)	11,9715
Nom de l'observateur	samir rouba
Numéro ICCAT de l'observateur	769
Signature	

Détails du déploiement

Activité	du (jj/mm/aaaa)	au (jj/mm/aaaa)	Commentaires
Briefing	13/05/2023		tiziou-ouzou Algerie
Date de départ	24/05/2023		
Arrivée au port	24/05/2023		SFAX
Embarquement	25/05/2023		
Dates de la requête	24/05/2023	14/06/2023	
Période d'observation	25/05/2023	14/06/2023	
Débarquement	14/06/2023		
Départ du port	14/06/2023		SFAX
Retour domicile	16/06/2023		
Debriefing	15/06/2023	15/06/2023	HAMMAMET TUNISIE

1. Résumé de toutes les opérations de pêche

Tableau 1 : Résumé de toutes les opérations de pêche

N° Opération de pêche*	Type d'opération **	Date***	Durée****		Position*****		Opération observée par l'obs (Oui/Non)	BFT capturé (Vivant/ mort/ les deux/ non)	Opération de transfert effectuée	Nombre d'opération de transfert (à l'exclusion des transferts volontaires et de contrôle)	Nombre d'opération de transfert volontaires et de contrôle	Prise accessoire débarquée ou observée (Oui/ Non)	Capture remise à l'eau (Oui/ Non)
			Début	Fin	Lat	Long							
N/A													

* Numéro de l'opération de pêche: numéro unique d'identification en lien avec les données de déploiement

** Opération de pêche standard (Standard) / Opération de Pêche Conjointe (OPC)

*** Date enregistrée par l'observateur

**** Heure enregistrée par l'observateur

***** Position enregistrée par l'observateur

***** Suite à un ordre de remise à l'eau

2. Résumé des Notifications Préalable de Transfert (NPT), Autorisations de transferts et des Ordres de remise à l'eau

Tableau 2 : Enregistrement par le navire des notifications Préalable de transfert, des autorisations de transfert et des ordres de remise à l'eau

N° Opération de pêche*	Notification Préalable de Transfert (NPT)			Autorisation de transfert		Ordre de remise à l'eau			
	Nbr BFT	BFT kg	Verification**	Numéro d'autorisation	Vérification**	Numéro de remise à l'eau	Nbr BFT	BFT kg	Vérification**
N/A									

* Opérations de pêche comme indiqué tableau 1

** Méthodes de vérification : document papier, document électronique (VMS), confirmation verbale du capitaine du navire

3. Détails des opérations de remise à l'eau

Tableau 3 : Résumé des opérations de remise à l'eau

N° Opération de pêche*	N° de remise à l'eau	Début**		Position***		Opération suivie par l'obs (Oui/Non)	Remise à l'eau filmée (Oui/Non)	Rapport de remise à l'eau produit (Oui/Non)	Rapport de remise à l'eau validé par l'observateur (Oui/Non)	Une copie a-t-elle été fournie à l'observateur (Oui/Non)
		Date	Heure	Latitude	Longitude					
N/A										

* Opérations de pêche comme indiqué tableau 1

** Date et heure enregistrées par l'observateur

*** Position enregistrée par l'observateur

Pendant la période de suivi, IBN RACHIQ n'a procédé à aucune remise à l'eau de thon rouge.

Tableau 4 : Estimation par le navire de la quantité de thon rouge remise à l'eau suite à un ordre de remise à l'eau

N° de remise à l'eau*	Estimation par le navire des thons remis à l'eau**		Rapport de remise à l'eau		
	#	kg	Rapport de remise à l'eau produit (Oui/Non)	Rapport de remise à l'eau	Rapport de remise à l'eau validé par l'observateur (Oui / Non)
N/A					

* Opération de remise à l'eau comme indiqué tableau 3

** Comme indiqué dans le rapport de remise à l'eau

4. Résumé des opérations de transfert

Tableau 5 : Opérations de transfert

N° Opération de pêche*	N° Opération de transfert*	Début**		Position***		Nom du remorqueur	Numéro ICCAT du remorqueur	Numéro de la cage	Opération suivie par l'obs (Oui/Non)	ITD signé par l'obs (Oui/Non)
		Date	Heure	Lat	Long					
N/A										

* Opérations de pêche comme indiqué tableau 1

** Date et heure enregistrées par l'observateur

*** Position enregistrée par l'observateur

Table 5a : Opération de transfert volontaire et/ou de transfert de contrôle

N° Opération de transfert*	N° opération de transfert volontaire / de contrôle	Type de transfert (volontaire ou de contrôle)	Début**		Position***		Nom du remorqueur receveur	Numéro ICCAT du remorqueur	Numéro de la cage	Opération suivie par l'obs (Oui/Non)	ITD signé par l'obs (Oui/Non)
			Date	Heure	Lat	Long					
N/A											

* Voir tableau 5

** Date et heure enregistrées par l'observateur

*** Position enregistrée par l'observateur

Aucun transfert volontaire ou de contrôle n'a été effectué pendant la période de surveillance.

Tableau 6 : Enregistrement vidéo utilisé pour estimer la quantité de thon transférée.

N° Opération de pêche*	N° Opération de transfert**	N° opération de transfert volontaire / de contrôle ***	Enregistrement vidéo (Oui/Non)	Qualité de la vidéo****	Estimation basée sur l'enregistrement vidéo (Oui/Non)	Scellés de la cage placés sur la porte (Oui/Non)	Numéros d'identification des scellés de la cage
N/A							

* Opérations de pêche comme indiqué tableau 1

** Opération de transfert comme indiqué tableau 5

*** Opération de transfert volontaire/contrôle comme indiqué 5a

**** de 1 à 5 (1 = très mauvaise ; 2 = mauvaise ; 3 = moyenne ; 4 = bonne ; 5 = excellente)

Tableau 7 : Estimation du navire et de l'observateur de la quantité de thon rouge transférée

N° Opération de pêche*	N° Opération de transfert**	N° opération de transfert volontaire / de contrôle ***	Estimation du navire****		Estimation de l'observateur	
			Nombre	kg	Nombre	kg
N/A						

* Opérations de pêche comme indiqué tableau 1

** Opération de transfert comme indiqué tableau 5

*** Opération de transfert volontaire/contrôle comme indiqué 5a

**** Tel qu'enregistré dans l'ITD

L'observateur n'a pas été en mesure d'estimer le poids du thon transféré.

5. Estimation du poids total de thon capturé par le navire et l'observateur

Tableau 8 : Enregistrement des prises totales de thon rouge

N° Opération de pêche*	BFT	Enregistrement des captures par le navire**		Estimation de l'observateur		Numéro de la page du carnet de pêche	Numéro du BCD	Numéro d'ITD
		# (nbr)	Pds (kg)	# (nbr)	Pds (kg)			
N/A	vivant							
	mort							

* Voir tableau 1.

** Tel qu'enregistré dans l'ITD

Tableau 9: Enregistrement des captures par le navire selon les allocations des autres navires de l'OPC / AOP

Date	Page du carnet de pêche	Capture allouée		Nom du navire de capture	Numéro ICCAT du navire de capture
		Nombre	kg		
02/06/2023	000008/13	2240	235199,998		
11/06/2023	000018/13	2597	28567		

** Tel qu'enregistré dans carnet de pêche

6. Enregistrement des prises accessoires et autres captures

Tableau 10 : Prises d'autres espèces que le thon rouge par le navire

N° Opération de pêche*	Espèces**	Rejeté		Retenu à bord		Remis à l'eau depuis le filet	Observé dans la vidéo de transfert	Enregistré dans le carnet de pêche***
		Nombre	kg	Nombre	kg			
N/A								

* Opérations de pêche comme indiqué tableau 1

** Utilisez le code FAO à 3 lettres

*** Conformément à la Rec. 22-12, toutes les interactions avec les tortues de mer doivent être déclarées.

7. Checklist des exigences liées aux mesures de conservation et de gestion de l'ICCAT

Tableau 11 : Résumé des Non-conformités potentielles observées

Non-conformités potentielles	Type et numéro de l'opération*
	N/A
N/A	

- * Opérations de pêche comme indiqué tableau 1
- Opération de remise à l'eau comme indiqué tableau 3
- Opération de transfert comme indiqué tableau 5
- Opération de transfert volontaire / de contrôle comme indiqué tableau 5a.

8. Résumé des échantillonnages effectués

Tableau 12 : Résumé des échantillonnages effectués

N° Opération de pêche*	Nombre de poissons mesurés en longueur	Nombre de poissons mesurés en poids	Nombre d'échantillon biologique collectés	Nombre de BFT avec Tag
N/A				

* Opérations de pêche comme indiqué tableau 1

Aucune mortalité accidentelle n'a été observée pendant la période de déploiement.

Table 13. Résumé des tags récupérés

N° Opération de pêche*	Type de tag**	Numéro(s) de tag	État de la peau ***	Taille (cm)	Type de longueur mesuré****	Poids (kg)	Type de poids mesuré****	Echantillon biologique collectés (Oui/Non)	Type d'échantillon*****
N/A									

* Opérations de pêche comme indiqué tableau 1

** Tag spaghetti simple, tag spaghetti double, tag d'archivage électronique, tag acoustique

*** Insertion propre, peau infectée ou autre

**** SFL – Longueur de fourche droite/ CFL – Longueur de fourche courbée

***** Les mesures de poids sont les suivantes : poids rond : poids du poisson entier (RWT) ; poids éviscéré : poids sans les viscères et les gonades (GWT) ; poids éviscéré et sans branchies : poids sans les viscères, les gonades et les branchies (GGWT) ; poids éviscéré, sans branchies et sans queue : poids sans les viscères, les gonades, les branchies et la queue (GGTWT) ; et poids habillé : poids du poisson éviscéré, sans la tête ni la queue (DWT). Autre, veuillez décrire.

***** Clip de nageoire (génétique), tissu musculaire (génétique) et/ou rayon de nageoire dorsale (vieillessement).

Annexe 1 : Liste des navires observés impliqués dans les activités de capture/remorquage/support/autres opérations durant la campagne

Tableau 14 : Détails des navires observés

Nom du navire	Numéro ICCAT du navire	Pavillon	IRCS	Rôle*	PNC Observées	Commentaires
N/A						

Navire de capture, Navire de transformation, Navire auxiliaire, Remorqueur, Navire de support, Autres (spécifiez)

**Rapport final de déploiement d'observateurs
Déploiement à bord d'un thonier senseur**

Numéro de la requête de déploiement : 000TN163	
Nom du navire	
Numéro ICCAT du navire	
Pavillon du navire	Tunisie
Armement/société d'exploitation du navire	
Numéro de l'OPC (N/A si non applicable)	2023-030
Clé d'allocation du navire dans l'OPC (N/A si non applicable)	1.9994
Nom de l'observateur	MOHCINE LAMINE
Numéro ICCAT de l'observateur	941
Signature	

Détails du déploiement

Activité	du (jj/mm/aaaa)	au (jj/mm/aaaa)	Commentaires
Briefing	23/05/2023		Mahdia
Date de départ	24/05/2023		
Arrivée au port	24/05/2023		MAHDIA
Embarquement	24/05/2023		
Dates de la requête	25/05/2023	01/07/2023	
Période d'observation	25/05/2023	21/06/2023	
Débarquement	21/06/2023		
Départ du port	21/06/2023		MAHDIA
Retour domicile	23/06/2023		
Debriefing	22/06/2023	22/06/2023	hammamet

1. Résumé de toutes les opérations de pêche

Tableau 1 : Résumé de toutes les opérations de pêche

N° Opération de pêche*	Type d'opération**	Date***	Durée****		Position*****		Opération observée par l'obs (Oui/Non)	BFT capturé (Vivant/mort/ les deux/ non)	Opération de transfert effectuée	Nombre d'opération de transfert (à l'exclusion des transferts volontaires et de contrôle)	Nombre d'opération de transfert volontaires et de contrôle	Prise accessoire débarquée ou observée (Oui/ Non)	Capture remise à l'eau (Oui/ Non)
			Début	Fin	Lat	Long							
N/A													

* Numéro de l'opération de pêche: numéro unique d'identification en lien avec les données de déploiement

** Opération de pêche standard (Standard) / Opération de Pêche Conjointe (OPC)

*** Date enregistrée par l'observateur

**** Heure enregistrée par l'observateur

***** Position enregistrée par l'observateur

***** Suite à un ordre de remise à l'eau

2. Résumé des Notifications Préalable de Transfert (NPT), Autorisations de transferts et des Ordres de remise à l'eau

Tableau 2 : Enregistrement par le navire des notifications Préalable de transfert, des autorisations de transfert et des ordres de remise à l'eau

N° Opération de pêche*	Notification Préalable de Transfert (NPT)			Autorisation de transfert		Ordre de remise à l'eau			
	Nbr BFT	BFT kg	Verification**	Numéro d'autorisation	Vérification**	Numéro de remise à l'eau	Nbr BFT	BFT kg	Vérification**
N/A									

* Opérations de pêche comme indiqué tableau 1

** Méthodes de vérification : document papier, document électronique (VMS), confirmation verbale du capitaine du navire

3. Détails des opérations de remise à l'eau

Tableau 3 : Résumé des opérations de remise à l'eau

N° Opération de pêche*	N° de remise à l'eau	Début**		Position***		Opération suivie par l'obs (Oui/Non)	Remise à l'eau filmée (Oui/Non)	Rapport de remise à l'eau produit (Oui/Non)	Rapport de remise à l'eau validé par l'observateur (Oui/Non)	Une copie a-t-elle été fournie à l'observateur (Oui/Non)
		Date	Heure	Latitude	Longitude					
N/A										

* Opérations de pêche comme indiqué tableau 1

** Date et heure enregistrées par l'observateur

*** Position enregistrée par l'observateur

Pendant la période de suivi, **YOUSRI** n'a procédé à aucune remise à l'eau de thon rouge.

Tableau 4 : Estimation par le navire de la quantité de thon rouge remise à l'eau suite à un ordre de remise à l'eau

N° de remise à l'eau*	Estimation par le navire des thons remis à l'eau**		Rapport de remise à l'eau		
	#	kg	Rapport de remise à l'eau produit (Oui/Non)	Rapport de remise à l'eau	Rapport de remise à l'eau validé par l'observateur (Oui / Non)
N/A					

* Opération de remise à l'eau comme indiqué tableau 3

** Comme indiqué dans le rapport de remise à l'eau

4. Résumé des opérations de transfert

Tableau 5 : Opérations de transfert

N° Opération de pêche*	N° Opération de transfert*	Début**		Position***		Nom du remorqueur	Numéro ICCAT du remorqueur	Numéro de la cage	Opération suivie par l'obs (Oui/Non)	ITD signé par l'obs (Oui/Non)
		Date	Heure	Lat	Long					
N/A										

* Opérations de pêche comme indiqué tableau 1

** Date et heure enregistrées par l'observateur

*** Position enregistrée par l'observateur

Table 5a : Opération de transfert volontaire et/ou de transfert de contrôle

N° Opération de transfert*	N° opération de transfert volontaire / de contrôle	Type de transfert (volontaire ou de contrôle)	Début**		Position***		Nom du remorqueur receveur	Numéro ICCAT du remorqueur	Numéro de la cage	Opération suivie par l'obs (Oui/Non)	ITD signé par l'obs (Oui/Non)
			Date	Heure	Lat	Long					
N/A											

* Voir tableau 5

** Date et heure enregistrées par l'observateur

*** Position enregistrée par l'observateur

Aucun transfert volontaire ou de contrôle n'a été effectué pendant la période de surveillance.

Tableau 6 : Enregistrement vidéo utilisé pour estimer la quantité de thon transférée.

N° Opération de pêche*	N° Opération de transfert**	N° opération de transfert volontaire / de contrôle ***	Enregistrement vidéo (Oui/Non)	Qualité de la vidéo****	Estimation basée sur l'enregistrement vidéo (Oui/Non)	Scellés de la cage placés sur la porte (Oui/Non)	Numéros d'identification des scellés de la cage
N/A							

* Opérations de pêche comme indiqué tableau 1

** Opération de transfert comme indiqué tableau 5

*** Opération de transfert volontaire/contrôle comme indiqué 5a

**** de 1 à 5 (1 = très mauvaise ; 2 = mauvaise ; 3 = moyenne ; 4 = bonne ; 5 = excellente)

Tableau 7 : Estimation du navire et de l'observateur de la quantité de thon rouge transférée

N° Opération de pêche*	N° Opération de transfert**	N° opération de transfert volontaire / de contrôle ***	Estimation du navire****		Estimation de l'observateur	
			Nombre	kg	Nombre	kg
N/A						

* Opérations de pêche comme indiqué tableau 1

** Opération de transfert comme indiqué tableau 5

*** Opération de transfert volontaire/contrôle comme indiqué 5a

**** Tel qu'enregistré dans l'ITD

L'observateur n'a pas été en mesure d'estimer le poids du thon transféré.

5. Estimation du poids total de thon capturé par le navire et l'observateur

Tableau 8 : Enregistrement des prises totales de thon rouge

N° Opération de pêche*	BFT	Enregistrement des captures par le navire**		Estimation de l'observateur		Numéro de la page du carnet de pêche	Numéro du BCD	Numéro d'ITD
		# (nbr)	Pds (kg)	# (nbr)	Pds (kg)			
N/A	vivant							
	mort							

* Voir tableau 1.

** Tel qu'enregistré dans l'ITD

Tableau 9: Enregistrement des captures par le navire selon les allocations des autres navires de l'OPC / AOP

Date	Page du carnet de pêche	Capture allouée		Nom du navire de capture	Numéro ICCAT du navire de capture
		Nombre	kg		
1/6/2023	007	N/A	9336.358		
2/6/2023	008	N/A	1469.559		
3/6/2023	009	N/A	3931.38		
3/6/2023	009	N/A	5400.079		
6/19/2023	025	N/A	2462.84		
8/6/2023	014	N/A	4010.596		
10/6/2023	015	N/A	3320.703		
10/6/2023	016	N/A	2137.038		
10/6/2023	016	N/A	5583.23		
10/13/2023	019	N/A	4602.778		

** Tel qu'enregistré dans carnet de pêche

6. Enregistrement des prises accessoires et autres captures

Tableau 10 : Prises d'autres espèces que le thon rouge par le navire

N° Opération de pêche*	Espèces**	Rejeté		Retenu à bord		Remis à l'eau depuis le filet	Observé dans la vidéo de transfert	Enregistré dans le carnet de pêche***
		Nombre	kg	Nombre	kg			
N/A								

* Opérations de pêche comme indiqué tableau 1

** Utilisez le code FAO à 3 lettres

*** Conformément à la Rec. 22-12, toutes les interactions avec les tortues de mer doivent être déclarées.

7. Checklist des exigences liées aux mesures de conservation et de gestion de l'ICCAT

Tableau 11 : Résumé des Non-conformités potentielles observées

Non-conformités potentielles	Type et numéro de l'opération*
N/A	N/A

- * Opérations de pêche comme indiqué tableau 1
Opération de remise à l'eau comme indiqué tableau 3
Opération de transfert comme indiqué tableau 5
Opération de transfert volontaire / de contrôle comme indiqué tableau 5a.

8. Résumé des échantillonnages effectués

Tableau 12 : Résumé des échantillonnages effectués

N° Opération de pêche*	Nombre de poissons mesurés en longueur	Nombre de poissons mesurés en poids	Nombre d'échantillon biologique collectés	Nombre de BFT avec Tag
N/A				

* Opérations de pêche comme indiqué tableau 1

Aucune mortalité accidentelle n'a été observée pendant la période de déploiement.

Table 13. Résumé des tags récupérés

N° Opération de pêche*	Type de tag**	Numéro(s) de tag	État de la peau ***	Taille (cm)	Type de longueur mesuré****	Poids (kg)	Type de poids mesuré****	Echantillon biologique collectés (Oui/Non)	Type d'échantillon*****
N/A									

* Opérations de pêche comme indiqué tableau 1

** Tag spaghetti simple, tag spaghetti double, tag d'archivage électronique, tag acoustique

*** Insertion propre, peau infectée ou autre

**** SFL – Longueur de fourche droite/ CFL – Longueur de fourche courbée

***** Les mesures de poids sont les suivantes : poids rond : poids du poisson entier (RWT) ; poids éviscéré : poids sans les viscères et les gonades (GWT) ; poids éviscéré et sans branchies : poids sans les viscères, les gonades et les branchies (GGWT) ; poids éviscéré, sans branchies et sans queue : poids sans les viscères, les gonades, les branchies et la queue (GGTWT) ; et poids habillé : poids du poisson éviscéré, sans la tête ni la queue (DWT). Autre, veuillez décrire.

***** Clip de nageoire (génétique), tissu musculaire (génétique) et/ou rayon de nageoire dorsale (vieillessement).

Annexe 1 : Liste des navires observés impliqués dans les activités de capture/remorquage/support/autres opérations durant la campagne

Tableau 14 : Détails des navires observés

Nom du navire	Numéro ICCAT du navire	Pavillon	IRCS	Rôle*	PNC Observées	Commentaires
		Tunisie		Support	No	N/A
		Tunisie		Support	No	N/A
		Tunisie		Support	No	N/A
		Algerie		Support	No	N/A
		Tunisie		Support	No	N/A
		Algerie		Support	No	N/A

Navire de capture, Navire de transformation, Navire auxiliaire, Remorqueur, Navire de support, Autres (spécifiez)

ROP-BFT de l'ICCAT 2023



**Rapport final de déploiement d'observateurs
Déploiement à bord d'un thonier sennear**

Numéro de la requête de déploiement : 000TN164	
Nom du navire	
Numéro ICCAT du navire	
Pavillon du navire	Tunisie
Armement/société d'exploitation du navire	
Numéro de l'OPC (N/A si non applicable)	2023-030
Clé d'allocation du navire dans l'OPC (N/A si non applicable)	1,99939
Nom de l'observateur	RIDA JAMEA
Numéro ICCAT de l'observateur	939
Signature	

Détails du déploiement

Activité	du (jj/mm/aaaa)	au (jj/mm/aaaa)	Commentaires
Briefing	23/05/2023		HOTEL THAPSUS MAHDIA, TUNISIE
Date de départ	24/05/2023		
Arrivée au port	25/05/2023		SFAX
Embarquement	25/05/2023		
Dates de la requête	25/05/2023	01/07/2023	
Période d'observation	25/05/2023	21/06/2023	
Débarquement	21/06/2023		
Départ du port	21/06/2023		SFAX
Retour domicile	23/06/2023		
Debriefing	22/06/2023	22/06/2023	HAMAMAT

1. Résumé de toutes les opérations de pêche

Tableau 1 : Résumé de toutes les opérations de pêche

N° Opération de pêche*	Type d'opération**	Date***	Durée****		Position*****		Opération observée par l'obs (Oui/Non)	BFT capturé (Vivant/ mort/ les deux/ non)	Opération de transfert effectuée	Nombre d'opération de transfert (à l'exclusion des transferts volontaires et de contrôle)	Nombre d'opération de transfert volontaires et de contrôle	Prise accessoire débarquée ou observée (Oui/ Non)	Capture remise à l'eau (Oui/ Non)
			Début	Fin	Lat	Long							
N/A													

* Numéro de l'opération de pêche: numéro unique d'identification en lien avec les données de déploiement

** Opération de pêche standard (Standard) / Opération de Pêche Conjointe (OPC)

*** Date enregistrée par l'observateur

**** Heure enregistrée par l'observateur

***** Position enregistrée par l'observateur

***** Suite à un ordre de remise à l'eau

2. Résumé des Notifications Préalable de Transfert (NPT), Autorisations de transferts et des Ordres de remise à l'eau

Tableau 2 : Enregistrement par le navire des notifications Préalable de transfert, des autorisations de transfert et des ordres de remise à l'eau

N° Opération de pêche*	Notification Préalable de Transfert (NPT)			Autorisation de transfert		Ordre de remise à l'eau			
	Nbr BFT	BFT kg	Verification**	Numéro d'autorisation	Vérification**	Numéro de remise à l'eau	Nbr BFT	BFT kg	Vérification**
N/A									

* Opérations de pêche comme indiqué tableau 1

** Méthodes de vérification : document papier, document électronique (VMS), confirmation verbale du capitaine du navire

3. Détails des opérations de remise à l'eau

Tableau 3 : Résumé des opérations de remise à l'eau

N° Opération de pêche*	N° de remise à l'eau	Début**		Position***		Opération suivie par l'obs (Oui/Non)	Remise à l'eau filmée (Oui/Non)	Rapport de remise à l'eau produit (Oui/Non)	Rapport de remise à l'eau validé par l'observateur (Oui/Non)	Une copie a-t-elle été fournie à l'observateur (Oui/Non)
		Date	Heure	Latitude	Longitude					
N/A										

* Opérations de pêche comme indiqué tableau 1

** Date et heure enregistrées par l'observateur

*** Position enregistrée par l'observateur

Pendant la période de suivi, JANNET 2 n'a procédé à aucune remise à l'eau de thon rouge.

Tableau 4 : Estimation par le navire de la quantité de thon rouge remise à l'eau suite à un ordre de remise à l'eau

N° de remise à l'eau*	Estimation par le navire des thons remis à l'eau**		Rapport de remise à l'eau		
	#	kg	Rapport de remise à l'eau produit (Oui/Non)	Rapport de remise à l'eau	Rapport de remise à l'eau validé par l'observateur (Oui / Non)
N/A					

* Opération de remise à l'eau comme indiqué tableau 3

** Comme indiqué dans le rapport de remise à l'eau

4. Résumé des opérations de transfert

Tableau 5 : Opérations de transfert

N° Opération de pêche*	N° Opération de transfert*	Début**		Position***		Nom du remorqueur	Numéro ICCAT du remorqueur	Numéro de la cage	Opération suivie par l'obs (Oui/Non)	ITD signé par l'obs (Oui/Non)
		Date	Heure	Lat	Long					
N/A										

* Opérations de pêche comme indiqué tableau 1

** Date et heure enregistrées par l'observateur

*** Position enregistrée par l'observateur

Table 5a : Opération de transfert volontaire et/ou de transfert de contrôle

N° Opération de transfert*	N° opération de transfert volontaire / de contrôle	Type de transfert (volontaire ou de contrôle)	Début**		Position***		Nom du remorqueur receveur	Numéro ICCAT du remorqueur	Numéro de la cage	Opération suivie par l'obs (Oui/Non)	ITD signé par l'obs (Oui/Non)
			Date	Heure	Lat	Long					
N/A											

* Voir tableau 5

** Date et heure enregistrées par l'observateur

*** Position enregistrée par l'observateur

Aucun transfert volontaire ou de contrôle n'a été effectué pendant la période de surveillance.

Tableau 6 : Enregistrement vidéo utilisé pour estimer la quantité de thon transférée.

N° Opération de pêche*	N° Opération de transfert**	N° opération de transfert volontaire / de contrôle ***	Enregistrement vidéo (Oui/Non)	Qualité de la vidéo****	Estimation basée sur l'enregistrement vidéo (Oui/Non)	Scellés de la cage placés sur la porte (Oui/Non)	Numéros d'identification des scellés de la cage
N/A							

* Opérations de pêche comme indiqué tableau 1

** Opération de transfert comme indiqué tableau 5

*** Opération de transfert volontaire/contrôle comme indiqué 5a

**** de 1 à 5 (1 = très mauvaise ; 2 = mauvaise ; 3 = moyenne ; 4 = bonne ; 5 = excellente)

Tableau 7 : Estimation du navire et de l'observateur de la quantité de thon rouge transférée

N° Opération de pêche*	N° Opération de transfert**	N° opération de transfert volontaire / de contrôle ***	Estimation du navire****		Estimation de l'observateur	
			Nombre	kg	Nombre	kg
N/A						

* Opérations de pêche comme indiqué tableau 1

** Opération de transfert comme indiqué tableau 5

*** Opération de transfert volontaire/contrôle comme indiqué 5a

**** Tel qu'enregistré dans l'ITD

L'observateur n'a pas été en mesure d'estimer le poids du thon transféré.

5. Estimation du poids total de thon capturé par le navire et l'observateur

Tableau 8 : Enregistrement des prises totales de thon rouge

N° Opération de pêche*	BFT	Enregistrement des captures par le navire**		Estimation de l'observateur		Numéro de la page du carnet de pêche	Numéro du BCD	Numéro d'ITD
		# (nbr)	Pds (kg)	# (nbr)	Pds (kg)			
N/A	vivant							
	mort							

* Voir tableau 1.

** Tel qu'enregistré dans l'ITD

Tableau 9: Enregistrement des captures par le navire selon les allocations des autres navires de l'OPC / AOP

Date	Page du carnet de pêche	Capture allouée		Nom du navire de capture	Numéro ICCAT du navire de capture
		Nombre	kg		
01/06/2023	007	N/A	9336,312		
02/06/2023	008	N/A	1469,552		
03/06/2023	009	N/A	3933,379		
03/06/2023	009	N/A	5402,931		
08/06/2023	014	N/A	4012,576		
09/06/2023	015	N/A	3322,29		
10/06/2023	016	N/A	2138,028		
10/06/2023	016	N/A	5588,295		
13/06/2023	019	N/A	4605,741		
19/06/2023	025	N/A	2463,836		

** Tel qu'enregistré dans carnet de pêche

6. Enregistrement des prises accessoires et autres captures

Tableau 10 : Prises d'autres espèces que le thon rouge par le navire

N° Opération de pêche*	Espèces**	Rejeté		Retenu à bord		Remis à l'eau depuis le filet	Observé dans la vidéo de transfert	Enregistré dans le carnet de pêche***
		Nombre	kg	Nombre	kg			
N/A								

* Opérations de pêche comme indiqué tableau 1

** Utilisez le code FAO à 3 lettres

*** Conformément à la Rec. 22-12, toutes les interactions avec les tortues de mer doivent être déclarées.

7. Checklist des exigences liées aux mesures de conservation et de gestion de l'ICCAT

Tableau 11 : Résumé des Non-conformités potentielles observées

Non-conformités potentielles	Type et numéro de l'opération*
	N/A
N/A	

- * Opérations de pêche comme indiqué tableau 1
- Opération de remise à l'eau comme indiqué tableau 3
- Opération de transfert comme indiqué tableau 5
- Opération de transfert volontaire / de contrôle comme indiqué tableau 5a.

8. Résumé des échantillonnages effectués

Tableau 12 : Résumé des échantillonnages effectués

N° Opération de pêche*	Nombre de poissons mesurés en longueur	Nombre de poissons mesurés en poids	Nombre d'échantillon biologique collectés	Nombre de BFT avec Tag
N/A				

* Opérations de pêche comme indiqué tableau 1

Aucune mortalité accidentelle n'a été observée pendant la période de déploiement.

Table 13. Résumé des tags récupérés

N° Opération de pêche*	Type de tag**	Numéro(s) de tag	État de la peau ***	Taille (cm)	Type de longueur mesuré****	Poids (kg)	Type de poids mesuré****	Echantillon biologique collectés (Oui/Non)	Type d'échantillon*****
N/A									

* Opérations de pêche comme indiqué tableau 1

** Tag spaghetti simple, tag spaghetti double, tag d'archivage électronique, tag acoustique

*** Insertion propre, peau infectée ou autre

**** SFL – Longueur de fourche droite/ CFL – Longueur de fourche courbée

***** Les mesures de poids sont les suivantes : poids rond : poids du poisson entier (RWT) ; poids éviscéré : poids sans les viscères et les gonades (GWT) ; poids éviscéré et sans branchies : poids sans les viscères, les gonades et les branchies (GGWT) ; poids éviscéré, sans branchies et sans queue : poids sans les viscères, les gonades, les branchies et la queue (GGTWT) ; et poids habillé : poids du poisson éviscéré, sans la tête ni la queue (DWT). Autre, veuillez décrire.

***** Clip de nageoire (génétique), tissu musculaire (génétique) et/ou rayon de nageoire dorsale (vieillessement).

Annexe 1 : Liste des navires observés impliqués dans les activités de capture/remorquage/support/autres opérations durant la campagne

Tableau 14 : Détails des navires observés

Nom du navire	Numéro ICCAT du navire	Pavillon	IRCS	Rôle*	PNC Observées	Commentaires
N/A						

Navire de capture, Navire de transformation, Navire auxiliaire, Remorqueur, Navire de support, Autres (spécifiez)

ROP-BFT de l'ICCAT 2023



**Rapport final de déploiement d'observateurs
Déploiement à bord d'un thonier sennear**

Numéro de la requête de déploiement : 000TN165	
Nom du navire	
Numéro ICCAT du navire	
Pavillon du navire	Tunisie
Armement/société d'exploitation du navire	
Numéro de l'OPC (N/A si non applicable)	2023-030
Clé d'allocation du navire dans l'OPC (N/A si non applicable)	2.95510
Nom de l'observateur	KASSIDI Youssef
Numéro ICCAT de l'observateur	899
Signature	

Détails du déploiement

Activité	du (jj/mm/aaaa)	au (jj/mm/aaaa)	Commentaires
Briefing	23/05/2023		TAPSUS CLUB HOTEL MAHDIA
Date de départ	24/05/2023		
Arrivée au port	25/05/2023		SFAX
Embarquement	25/05/2023		
Dates de la requête	25/05/2023	01/07/2023	
Période d'observation	25/05/2023	21/06/2023	
Débarquement	21/06/2023		
Départ du port	21/06/2023		SFAX
Retour domicile	23/06/2023	25/06/2023	Escale à CASABLANCA
Debriefing	22/06/2023	22/06/2023	HOTEL HOUDA YASMINE HAMMAMET

1. Résumé de toutes les opérations de pêche

Tableau 1 : Résumé de toutes les opérations de pêche

N° Opération de pêche*	Type d'opération**	Date***	Durée****		Position*****		Opération observée par l'obs (Oui/Non)	BFT capturé (Vivant/mort/ les deux/non)	Opération de transfert effectuée	Nombre d'opération de transfert (à l'exclusion des transferts volontaires et de contrôle)	Nombre d'opération de transfert volontaires et de contrôle	Prise accessoire débarquée ou observée (Oui/ Non)	Capture remise à l'eau (Oui/ Non)
			Début	Fin	Lat	Long							
N/A													

* Numéro de l'opération de pêche: numéro unique d'identification en lien avec les données de déploiement

** Opération de pêche standard (Standard) / Opération de Pêche Conjointe (OPC)

*** Date enregistrée par l'observateur

**** Heure enregistrée par l'observateur

***** Position enregistrée par l'observateur

***** Suite à un ordre de remise à l'eau

2. Résumé des Notifications Préalable de Transfert (NPT), Autorisations de transferts et des Ordres de remise à l'eau

Tableau 2 : Enregistrement par le navire des notifications Préalable de transfert, des autorisations de transfert et des ordres de remise à l'eau

N° Opération de pêche*	Notification Préalable de Transfert (NPT)			Autorisation de transfert		Ordre de remise à l'eau			
	Nbr BFT	BFT kg	Verification**	Numéro d'autorisation	Vérification**	Numéro de remise à l'eau	Nbr BFT	BFT kg	Vérification**
N/A									

* Opérations de pêche comme indiqué tableau 1

** Méthodes de vérification : document papier, document électronique (VMS), confirmation verbale du capitaine du navire

3. Détails des opérations de remise à l'eau

Tableau 3 : Résumé des opérations de remise à l'eau

N° Opération de pêche*	N° de remise à l'eau	Début**		Position***		Opération suivie par l'obs (Oui/Non)	Remise à l'eau filmée (Oui/Non)	Rapport de remise à l'eau produit (Oui/Non)	Rapport de remise à l'eau validé par l'observateur (Oui/Non)	Une copie a-t-elle été fournie à l'observateur (Oui/Non)
		Date	Heure	Latitude	Longitude					
N/A										

* Opérations de pêche comme indiqué tableau 1

** Date et heure enregistrées par l'observateur

*** Position enregistrée par l'observateur

Pendant la période de suivi, MOHAMED YASSINE n'a procédé à aucune remise à l'eau de thon rouge.

Tableau 4 : Estimation par le navire de la quantité de thon rouge remise à l'eau suite à un ordre de remise à l'eau

N° de remise à l'eau*	Estimation par le navire des thons remis à l'eau**		Rapport de remise à l'eau		
	#	kg	Rapport de remise à l'eau produit (Oui/Non)	Rapport de remise à l'eau	Rapport de remise à l'eau validé par l'observateur (Oui / Non)
N/A					

* Opération de remise à l'eau comme indiqué tableau 3

** Comme indiqué dans le rapport de remise à l'eau

4. Résumé des opérations de transfert

Tableau 5 : Opérations de transfert

N° Opération de pêche*	N° Opération de transfert*	Début**		Position***		Nom du remorqueur	Numéro ICCAT du remorqueur	Numéro de la cage	Opération suivie par l'obs (Oui/Non)	ITD signé par l'obs (Oui/Non)
		Date	Heure	Lat	Long					
N/A										

* Opérations de pêche comme indiqué tableau 1

** Date et heure enregistrées par l'observateur

*** Position enregistrée par l'observateur

Table 5a : Opération de transfert volontaire et/ou de transfert de contrôle

N° Opération de transfert*	N° opération de transfert volontaire / de contrôle	Type de transfert (volontaire ou de contrôle)	Début**		Position***		Nom du remorqueur receveur	Numéro ICCAT du remorqueur	Numéro de la cage	Opération suivie par l'obs (Oui/Non)	ITD signé par l'obs (Oui/Non)
			Date	Heure	Lat	Long					
N/A											

* Voir tableau 5

** Date et heure enregistrées par l'observateur

*** Position enregistrée par l'observateur

Aucun transfert volontaire ou de contrôle n'a été effectué pendant la période de surveillance.

Tableau 6 : Enregistrement vidéo utilisé pour estimer la quantité de thon transférée.

N° Opération de pêche*	N° Opération de transfert**	N° opération de transfert volontaire / de contrôle ***	Enregistrement vidéo (Oui/Non)	Qualité de la vidéo****	Estimation basée sur l'enregistrement vidéo (Oui/Non)	Scellés de la cage placés sur la porte (Oui/Non)	Numéros d'identification des scellés de la cage
N/A							

* Opérations de pêche comme indiqué tableau 1

** Opération de transfert comme indiqué tableau 5

*** Opération de transfert volontaire/contrôle comme indiqué 5a

**** de 1 à 5 (1 = très mauvaise ; 2 = mauvaise ; 3 = moyenne ; 4 = bonne ; 5 = excellente)

Tableau 7 : Estimation du navire et de l'observateur de la quantité de thon rouge transférée

N° Opération de pêche*	N° Opération de transfert**	N° opération de transfert volontaire / de contrôle ***	Estimation du navire****		Estimation de l'observateur	
			Nombre	kg	Nombre	kg
N/A						

* Opérations de pêche comme indiqué tableau 1

** Opération de transfert comme indiqué tableau 5

*** Opération de transfert volontaire/contrôle comme indiqué 5a

**** Tel qu'enregistré dans l'ITD

L'observateur n'a pas été en mesure d'estimer le poids du thon transféré.

5. Estimation du poids total de thon capturé par le navire et l'observateur

Tableau 8 : Enregistrement des prises totales de thon rouge

N° Opération de pêche*	BFT	Enregistrement des captures par le navire**		Estimation de l'observateur		Numéro de la page du carnet de pêche	Numéro du BCD	Numéro d'ITD
		# (nbr)	Pds (kg)	# (nbr)	Pds (kg)			
N/A	vivant							
	mort							

* Voir tableau 1.

** Tel qu'enregistré dans l'ITD

Tableau 9: Enregistrement des captures par le navire selon les allocations des autres navires de l'OPC / AOP

Date	Page du carnet de pêche	Capture allouée		Nom du navire de capture	Numéro ICCAT du navire de capture
		Nombre	kg		
31/05/2023	07	N/A	13799,216		
01/06/2023	08	N/A	2172,021		
02/06/2023	09	N/A	5713,597		
02/06/2023	09	N/A	7985,617		
07/06/2023	14	N/A	5930,65		
08/06/2023	15	N/A	4910,398		
09/06/2023	16	N/A	3160,039		
10/06/2023	16	N/A	8259,588		
13/06/2023	19	N/A	6807,358		
18/06/2023	25	N/A	3641,588		

** Tel qu'enregistré dans carnet de pêche

6. Enregistrement des prises accessoires et autres captures

Tableau 10 : Prises d'autres espèces que le thon rouge par le navire

N° Opération de pêche*	Espèces**	Rejeté		Retenu à bord		Remis à l'eau depuis le filet	Observé dans la vidéo de transfert	Enregistré dans le carnet de pêche***
		Nombre	kg	Nombre	kg			
N/A								

* Opérations de pêche comme indiqué tableau 1

** Utilisez le code FAO à 3 lettres

*** Conformément à la Rec. 22-12, toutes les interactions avec les tortues de mer doivent être déclarées.

7. Checklist des exigences liées aux mesures de conservation et de gestion de l'ICCAT

Tableau 11 : Résumé des Non-conformités potentielles observées

Non-conformités potentielles	Type et numéro de l'opération*
	N/A
N/A	

- *
Opérations de pêche comme indiqué tableau 1
Opération de remise à l'eau comme indiqué tableau 3
Opération de transfert comme indiqué tableau 5
Opération de transfert volontaire / de contrôle comme indiqué tableau 5a.

8. Résumé des échantillonnages effectués

Tableau 12 : Résumé des échantillonnages effectués

N° Opération de pêche*	Nombre de poissons mesurés en longueur	Nombre de poissons mesurés en poids	Nombre d'échantillon biologique collectés	Nombre de BFT avec Tag
N/A				

* Opérations de pêche comme indiqué tableau 1

Aucune mortalité accidentelle n'a été observée pendant la période de déploiement.

Table 13. Résumé des tags récupérés

N° Opération de pêche*	Type de tag**	Numéro(s) de tag	État de la peau ***	Taille (cm)	Type de longueur mesuré****	Poids (kg)	Type de poids mesuré****	Echantillon biologique collectés (Oui/Non)	Type d'échantillon*****
N/A									

* Opérations de pêche comme indiqué tableau 1

** Tag spaghetti simple, tag spaghetti double, tag d'archivage électronique, tag acoustique

*** Insertion propre, peau infectée ou autre

**** SFL – Longueur de fourche droite/ CFL – Longueur de fourche courbée

***** Les mesures de poids sont les suivantes : poids rond : poids du poisson entier (RWT) ; poids éviscéré : poids sans les viscères et les gonades (GWT) ; poids éviscéré et sans branchies : poids sans les viscères, les gonades et les branchies (GGWT) ; poids éviscéré, sans branchies et sans queue : poids sans les viscères, les gonades, les branchies et la queue (GGTWT) ; et poids habillé : poids du poisson éviscéré, sans la tête ni la queue (DWT). Autre, veuillez décrire.

***** Clip de nageoire (génétique), tissu musculaire (génétique) et/ou rayon de nageoire dorsale (vieillessement).

Annexe 1 : Liste des navires observés impliqués dans les activités de capture/remorquage/support/autres opérations durant la campagne

Tableau 14 : Détails des navires observés

Nom du navire	Numéro ICCAT du navire	Pavillon	IRCS	Rôle*	PNC Observées	Commentaires
N/A						

Navire de capture, Navire de transformation, Navire auxiliaire, Remorqueur, Navire de support, Autres (spécifiez)

ROP-BFT de l'ICCAT 2023

Rapport final de déploiement d'observateurs Déploiement à bord d'un thonier sennear



Numéro de la requête de déploiement 000TN166	
Nom du navire	
Numéro ICCAT du navire	
Pavillon du navire	Tunisie
Armement/société d'exploitation du navire	
Numéro de l'OPC (N/A si non applicable)	2023-030
Clé d'allocation du navire dans l'OPC (N/A si non applicable)	1,99939
Nom de l'observateur	ARMAD Djamel Eddine
Numéro ICCAT de l'observateur	658
Signature	

Détails du déploiement

Activité	du (jj/mm/aaaa)	au (jj/mm/aaaa)	Commentaires
Briefing	13/05/2023		Tizi-ouzou, Algerie
Date de départ	23/05/2023	/	Oran-Alger-Tunis
Arrivée au port	24/05/2023	/	MAHDIA
Embarquement	25/05/2023	/	MAHDIA
Dates de la requête	25/05/2023	01/07/2023	
Période d'observation	25/05/2023	21/06/2023	
Débarquement	21/06/2023	/	MAHDIA
Départ du port	22/06/2023	/	MAHDIA
Retour domicile	24/06/2023	/	
Debriefing	22/06/2023	/	HOTEL HOUDA YASMINE EL HAMMAT

1. Résumé de toutes les opérations de pêche

Tableau 1 : Résumé de toutes les opérations de pêche

N° Opération de pêche*	Type d'opération**	Date***	Durée****		Position*****		Opération observée par l'obs (Oui/Non)	BFT capturé (Vivant/mort/ les deux/ non)	Opération de transfert effectuée	Nombre d'opération de transfert (à l'exclusion des transferts volontaires et de contrôle)	Nombre d'opération de transfert volontaires et de contrôle	Prise accessoire débarquée ou observée (Oui/ Non)	Capture remise à l'eau (Oui/ Non)
			Début	Fin	Lat	Long							
N/A													

* Numéro de l'opération de pêche: numéro unique d'identification en lien avec les données de déploiement

** Opération de pêche standard (Standard) / Opération de Pêche Conjointe (OPC)

*** Date enregistrée par l'observateur

**** Heure enregistrée par l'observateur

***** Position enregistrée par l'observateur

***** Suite à un ordre de remise à l'eau

2. Résumé des Notifications Préalable de Transfert (NPT), Autorisations de transferts et des Ordres de remise à l'eau

Tableau 2 : Enregistrement par le navire des notifications Préalable de transfert, des autorisations de transfert et des ordres de remise à l'eau

N° Opération de pêche*	Notification Préalable de Transfert (NPT)			Autorisation de transfert		Ordre de remise à l'eau			
	Nbr BFT	BFT kg	Verification**	Numéro d'autorisation	Vérification**	Numéro de remise à l'eau	Nbr BFT	BFT kg	Vérification**
N/A									

* Opérations de pêche comme indiqué tableau 1

** Méthodes de vérification : document papier, document électronique (VMS), confirmation verbale du capitaine du navire

3. Détails des opérations de remise à l'eau

Tableau 3 : Résumé des opérations de remise à l'eau

N° Opération de pêche*	N° de remise à l'eau	Début**		Position***		Opération suivie par l'obs (Oui/Non)	Remise à l'eau filmée (Oui/Non)	Rapport de remise à l'eau produit (Oui/Non)	Rapport de remise à l'eau validé par l'observateur (Oui/Non)	Une copie a-t-elle été fournie à l'observateur (Oui/Non)
		Date	Heure	Latitude	Longitude					
N/A										

* Opérations de pêche comme indiqué tableau 1

** Date et heure enregistrées par l'observateur

*** Position enregistrée par l'observateur

Pendant la période de suivi, **ABDERRAHMAN** n'a procédé à aucune remise à l'eau de thon rouge.

Tableau 4 : Estimation par le navire de la quantité de thon rouge remise à l'eau suite à un ordre de remise à l'eau

N° de remise à l'eau*	Estimation par le navire des thons remis à l'eau**		Rapport de remise à l'eau		
	#	kg	Rapport de remise à l'eau produit (Oui/Non)	Rapport de remise à l'eau	Rapport de remise à l'eau validé par l'observateur (Oui / Non)
N/A					

* Opération de remise à l'eau comme indiqué tableau 3

** Comme indiqué dans le rapport de remise à l'eau

4. Résumé des opérations de transfert

Tableau 5 : Opérations de transfert

N° Opération de pêche*	N° Opération de transfert*	Début**		Position***		Nom du remorqueur	Numéro ICCAT du remorqueur	Numéro de la cage	Opération suivie par l'obs (Oui/Non)	ITD signé par l'obs (Oui/Non)
		Date	Heure	Lat	Long					
N/A										

* Opérations de pêche comme indiqué tableau 1

** Date et heure enregistrées par l'observateur

*** Position enregistrée par l'observateur

Table 5a : Opération de transfert volontaire et/ou de transfert de contrôle

N° Opération de transfert*	N° opération de transfert volontaire / de contrôle	Type de transfert (volontaire ou de contrôle)	Début**		Position***		Nom du remorqueur receveur	Numéro ICCAT du remorqueur	Numéro de la cage	Opération suivie par l'obs (Oui/Non)	ITD signé par l'obs (Oui/Non)
			Date	Heure	Lat	Long					
N/A											

* Voir tableau 5

** Date et heure enregistrées par l'observateur

*** Position enregistrée par l'observateur

Aucun transfert volontaire ou de contrôle n'a été effectué pendant la période de surveillance.

Tableau 6 : Enregistrement vidéo utilisé pour estimer la quantité de thon transférée.

N° Opération de pêche*	N° Opération de transfert**	N° opération de transfert volontaire / de contrôle ***	Enregistrement vidéo (Oui/Non)	Qualité de la vidéo****	Estimation basée sur l'enregistrement vidéo (Oui/Non)	Scellés de la cage placés sur la porte (Oui/Non)	Numéros d'identification des scellés de la cage
N/A							

* Opérations de pêche comme indiqué tableau 1

** Opération de transfert comme indiqué tableau 5

*** Opération de transfert volontaire/contrôle comme indiqué 5a

**** de 1 à 5 (1 = très mauvaise ; 2 = mauvaise ; 3 = moyenne ; 4 = bonne ; 5 = excellente)

Tableau 7 : Estimation du navire et de l'observateur de la quantité de thon rouge transférée

N° Opération de pêche*	N° Opération de transfert**	N° opération de transfert volontaire / de contrôle ***	Estimation du navire****		Estimation de l'observateur	
			Nombre	kg	Nombre	kg
N/A						

* Opérations de pêche comme indiqué tableau 1

** Opération de transfert comme indiqué tableau 5

*** Opération de transfert volontaire/contrôle comme indiqué 5a

**** Tel qu'enregistré dans l'ITD

L'observateur n'a pas été en mesure d'estimer le poids du thon transféré.

5. Estimation du poids total de thon capturé par le navire et l'observateur

Tableau 8 : Enregistrement des prises totales de thon rouge

N° Opération de pêche*	BFT	Enregistrement des captures par le navire**		Estimation de l'observateur		Numéro de la page du carnet de pêche	Numéro du BCD	Numéro d'ITD
		# (nbr)	Pds (kg)	# (nbr)	Pds (kg)			

* Voir tableau 1.

** Tel qu'enregistré dans l'ITD

Tableau 9: Enregistrement des captures par le navire selon les allocations des autres navires de l'OPC / AOP

Date	Page du carnet de pêche	Capture allouée		Nom du navire de capture	Numéro ICCAT du navire de capture
		Nombre	kg		
01/06/2023	007	5670	466958		
02/06/2023	008	650	73500		
03/06/2023	009	2070	196729		
03/06/2023	009	3960	270229		
08/06/2023	014	3300	200690		
09/06/2023	015	1850	166165		
10/06/2023	016	2100	106934		
10/06/2023	016	3553	279500		
13/06/2023	019	3973	230358		
19/06/2023	025	1700	123229		

** Tel qu'enregistré dans carnet de pêche

6. Enregistrement des prises accessoires et autres captures

Tableau 10 : Prises d'autres espèces que le thon rouge par le navire

N° Opération de pêche*	Espèces**	Rejeté		Retenu à bord		Remis à l'eau depuis le filet	Observé dans la vidéo de transfert	Enregistré dans le carnet de pêche***
		Nombre	kg	Nombre	kg			
N/A								

* Opérations de pêche comme indiqué tableau 1

** Utilisez le code FAO à 3 lettres

*** Conformément à la Rec. 22-12, toutes les interactions avec les tortues de mer doivent être déclarées.

7. Checklist des exigences liées aux mesures de conservation et de gestion de l'ICCAT

Tableau 11 : Résumé des Non-conformités potentielles observées

Non-conformités potentielles	Type et numéro de l'opération*
N/A	N/A

- * Opérations de pêche comme indiqué tableau 1
- Opération de remise à l'eau comme indiqué tableau 3
- Opération de transfert comme indiqué tableau 5
- Opération de transfert volontaire / de contrôle comme indiqué tableau 5a.

8. Résumé des échantillonnages effectués

Tableau 12 : Résumé des échantillonnages effectués

N° Opération de pêche*	Nombre de poissons mesurés en longueur	Nombre de poissons mesurés en poids	Nombre d'échantillon biologique collectés	Nombre de BFT avec Tag
N/A				

* Opérations de pêche comme indiqué tableau 1

Aucune mortalité accidentelle n'a été observée pendant la période de déploiement.

Table 13. Résumé des tags récupérés

N° Opération de pêche*	Type de tag**	Numéro(s) de tag	État de la peau ***	Taille (cm)	Type de longueur mesuré****	Poids (kg)	Type de poids mesuré****	Echantillon biologique collectés (Oui/Non)	Type d'échantillon*****
N/A									

* Opérations de pêche comme indiqué tableau 1

** Tag spaghetti simple, tag spaghetti double, tag d'archivage électronique, tag acoustique

*** Insertion propre, peau infectée ou autre

**** SFL – Longueur de fourche droite/ CFL – Longueur de fourche courbée

***** Les mesures de poids sont les suivantes : poids rond : poids du poisson entier (RWT) ; poids éviscéré : poids sans les viscères et les gonades (GWT) ; poids éviscéré et sans branchies : poids sans les viscères, les gonades et les branchies (GGWT) ; poids éviscéré, sans branchies et sans queue : poids sans les viscères, les gonades, les branchies et la queue (GGTWT) ; et poids habillé : poids du poisson éviscéré, sans la tête ni la queue (DWT). Autre, veuillez décrire.

***** Clip de nageoire (génétique), tissu musculaire (génétique) et/ou rayon de nageoire dorsale (vieillessement).

Annexe 1 : Liste des navires observés impliqués dans les activités de capture/remorquage/support/autres opérations durant la campagne

Tableau 14 : Détails des navires observés

Nom du navire	Numéro ICCAT du navire	Pavillon	IRCS	Rôle*	PNC Observées	Commentaires
N/A						

Navire de capture, Navire de transformation, Navire auxiliaire, Remorqueur, Navire de support, Autres (spécifiez)

ROP-BFT de l'ICCAT 2023



Rapport final de déploiement d'observateurs
Déploiement à bord d'un thonier sennear

Numéro de la requête de déploiement : 000TN167	
Nom du navire	
Numéro ICCAT du navire	
Pavillon du navire	TUNISIE
Armement/société d'exploitation du navire	
Numéro de l'OPC (N/A si non applicable)	2023-030
Clé d'allocation du navire dans l'OPC (N/A si non applicable)	2.9551
Nom de l'observateur	GUELLAL Abdelghani
Numéro ICCAT de l'observateur	531
Signature	

Détails du déploiement

Activité	du (jj/mm/aaaa)	au (jj/mm/aaaa)	Commentaires
Briefing	13/05/2023		Tizi ouzou
Date de départ	24/05/2023		
Arrivée au port	25/05/2023		SFAX
Embarquement	25/05/2023		
Dates de la requête	25/05/2023	01/07/2023	
Période d'observation	25/05/2023	21/06/2023	
Débarquement	21/06/2023		
Départ du port	21/06/2023		SFAX
Retour domicile	23/06/2023		
Debriefing	22/06/2023	22/06/2023	HAMMAMAT

1. Résumé de toutes les opérations de pêche

Tableau 1 : Résumé de toutes les opérations de pêche

N° Opération de pêche*	Type d'opération **	Date***	Durée****		Position*****		Opération observée par l'obs (Oui/Non)	BFT capturé (Vivant/mort/ les deux/ non)	Opération de transfert effectuée	Nombre d'opération de transfert (à l'exclusion des transferts volontaires et de contrôle)	Nombre d'opération de transfert volontaires et de contrôle	Prise accessoire débarquée ou observée (Oui/ Non)	Capture remise à l'eau (Oui/ Non)
			Début	Fin	Lat	Long							
1	JFO	02/06/2023	19:10	19:54	36,12	12,48	Oui	Non	Non	0	0	Non	Non
2	JFO	08/06/2023	15:15	15:48	34,25	13,85	Oui	Non	Non	0	0	Non	Non
3	JFO	10/06/2023	19:33	20:07	35,97	12,35	Oui	Vivant	Non	0	0	Non	Oui

* Numéro de l'opération de pêche: numéro unique d'identification en lien avec les données de déploiement

** Opération de pêche standard (Standard) / Opération de Pêche Conjointe (OPC)

*** Date enregistrée par l'observateur

**** Heure enregistrée par l'observateur

***** Position enregistrée par l'observateur

***** Suite à un ordre de remise à l'eau

2. Résumé des Notifications Préalable de Transfert (NPT), Autorisations de transferts et des Ordres de remise à l'eau

Tableau 2 : Enregistrement par le navire des notifications Préalable de transfert, des autorisations de transfert et des ordres de remise à l'eau

N° Opération de pêche*	Notification Préalable de Transfert (NPT)			Autorisation de transfert		Ordre de remise à l'eau			
	Nbr BFT	BFT kg	Verification**	Numéro d'autorisation	Vérification**	Numéro de remise à l'eau	Nbr BFT	BFT kg	Vérification**
N/A									

* Opérations de pêche comme indiqué tableau 1

** Méthodes de vérification : document papier, document électronique (VMS), confirmation verbale du capitaine du navire

3. Détails des opérations de remise à l'eau

Tableau 3 : Résumé des opérations de remise à l'eau

N° Opération de pêche*	N° de remise à l'eau	Début**		Position***		Opération suivie par l'obs (Oui/Non)	Remise à l'eau filmée (Oui/Non)	Rapport de remise à l'eau produit (Oui/Non)	Rapport de remise à l'eau validé par l'observateur (Oui/Non)	Une copie a-t-elle été fournie à l'observateur (Oui/Non)
		Date	Heure	Latitude	Longitude					
N/A										

* Opérations de pêche comme indiqué tableau 1

** Date et heure enregistrées par l'observateur

*** Position enregistrée par l'observateur

Pendant la période de suivi, EL HOSSAINE n'a procédé à aucun lâcher de thon rouge.

Tableau 4 : Estimation par le navire de la quantité de thon rouge remise à l'eau suite à un ordre de remise à l'eau

N° de remise à l'eau*	Estimation par le navire des thons remis à l'eau**		Rapport de remise à l'eau		
	#	kg	Rapport de remise à l'eau produit (Oui/Non)	Rapport de remise à l'eau	Rapport de remise à l'eau validé par l'observateur (Oui / Non)
N/A					

* Opération de remise à l'eau comme indiqué tableau 3

** Comme indiqué dans le rapport de remise à l'eau

4. Résumé des opérations de transfert

Tableau 5 : Opérations de transfert

N° Opération de pêche*	N° Opération de transfert*	Début**		Position***		Nom du remorqueur	Numéro ICCAT du remorqueur	Numéro de la cage	Opération suivie par l'obs (Oui/Non)	ITD signé par l'obs (Oui/Non)
		Date	Heure	Lat	Long					
N/A										

* Opérations de pêche comme indiqué tableau 1

** Date et heure enregistrées par l'observateur

*** Position enregistrée par l'observateur

Table 5a : Opération de transfert volontaire et/ou de transfert de contrôle

N° Opération de transfert*	N° opération de transfert volontaire / de contrôle	Type de transfert (volontaire ou de contrôle)	Début**		Position***		Nom du remorqueur receveur	Numéro ICCAT du remorqueur	Numéro de la cage	Opération suivie par l'obs (Oui/Non)	ITD signé par l'obs (Oui/Non)
			Date	Heure	Lat	Long					
N/A											

* Voir tableau 5

** Date et heure enregistrées par l'observateur

*** Position enregistrée par l'observateur

Aucun transfert volontaire ou de contrôle n'a été effectué pendant la période de surveillance.

Tableau 6 : Enregistrement vidéo utilisé pour estimer la quantité de thon transférée.

N° Opération de pêche*	N° Opération de transfert**	N° opération de transfert volontaire / de contrôle ***	Enregistrement vidéo (Oui/Non)	Qualité de la vidéo****	Estimation basée sur l'enregistrement vidéo (Oui/Non)	Scellés de la cage placés sur la porte (Oui/Non)	Numéros d'identification des scellés de la cage
N/A							

* Opérations de pêche comme indiqué tableau 1

** Opération de transfert comme indiqué tableau 5

*** Opération de transfert volontaire/contrôle comme indiqué 5a

**** de 1 à 5 (1 = très mauvaise ; 2 = mauvaise ; 3 = moyenne ; 4 = bonne ; 5 = excellente)

Tableau 7 : Estimation du navire et de l'observateur de la quantité de thon rouge transférée

N° Opération de pêche*	N° Opération de transfert**	N° opération de transfert volontaire / de contrôle ***	Estimation du navire****		Estimation de l'observateur	
			Nombre	kg	Nombre	kg
N/A						

* Opérations de pêche comme indiqué tableau 1

** Opération de transfert comme indiqué tableau 5

*** Opération de transfert volontaire/contrôle comme indiqué 5a

**** Tel qu'enregistré dans l'ITD

L'observateur n'a pas été en mesure d'estimer le poids du thon transféré.

5. Estimation du poids total de thon capturé par le navire et l'observateur

Tableau 8 : Enregistrement des prises totales de thon rouge

N° Opération de pêche*	BFT	Enregistrement des captures par le navire**		Estimation de l'observateur		Numéro de la page du carnet de pêche	Numéro du BCD	Numéro d'ITD
		# (nbr)	Pds (kg)	# (nbr)	Pds (kg)			
N/A	vivant	N/A						
	mort	N/A						

* Voir tableau 1.

** Tel qu'enregistré dans l'ITD

Tableau 9: Enregistrement des captures par le navire selon les allocations des autres navires de l'OPC / AOP

Date	Page du carnet de pêche	Capture allouée		Nom du navire de capture	Numéro ICCAT du navire de capture
		Nombre	kg		
01/06/2023	7	N/A	13 799,22		
02/06/2023	8	N/A	2 172,02		
03/06/2023	9	N/A	5 813,60		
03/06/2023	9	N/A	7 985,62		
08/06/2023	14	N/A	5 930,65		
09/06/2023	15	N/A	4 910,40		
10/06/2023	16	N/A	8 259,59		
10/06/2023	16	N/A	3 160,04		
13/06/2023	19	N/A	6 807,36		
19/06/2023	25	N/A	3 641,59		

** Tel qu'enregistré dans carnet de pêche

6. Enregistrement des prises accessoires et autres captures

Tableau 10 : Prises d'autres espèces que le thon rouge par le navire

N° Opération de pêche*	Espèces**	Rejeté		Retenu à bord		Remis à l'eau depuis le filet	Observé dans la vidéo de transfert	Enregistré dans le carnet de pêche***
		Nombre	kg	Nombre	kg			
N/A								

* Opérations de pêche comme indiqué tableau 1

** Utilisez le code FAO à 3 lettres

*** Conformément à la Rec. 22-12, toutes les interactions avec les tortues de mer doivent être déclarées.

7. Checklist des exigences liées aux mesures de conservation et de gestion de l'ICCAT

Tableau 11 : Résumé des Non-conformités potentielles observées

Non-conformités potentielles	Type et numéro de l'opération*
	N/A
N/A	

- * Opérations de pêche comme indiqué tableau 1
- Opération de remise à l'eau comme indiqué tableau 3
- Opération de transfert comme indiqué tableau 5
- Opération de transfert volontaire / de contrôle comme indiqué tableau 5a.

8. Résumé des échantillonnages effectués

Tableau 12 : Résumé des échantillonnages effectués

N° Opération de pêche*	Nombre de poissons mesurés en longueur	Nombre de poissons mesurés en poids	Nombre d'échantillon biologique collectés	Nombre de BFT avec Tag
N/A				

* Opérations de pêche comme indiqué tableau 1

Aucune mortalité accidentelle n'a été observée pendant la période de déploiement.

Table 13. Résumé des tags récupérés

N° Opération de pêche*	Type de tag**	Numéro(s) de tag	État de la peau ***	Taille (cm)	Type de longueur mesuré****	Poids (kg)	Type de poids mesuré****	Echantillon biologique collectés (Oui/Non)	Type d'échantillon*****
N/A									

* Opérations de pêche comme indiqué tableau 1

** Tag spaghetti simple, tag spaghetti double, tag d'archivage électronique, tag acoustique

*** Insertion propre, peau infectée ou autre

**** SFL – Longueur de fourche droite/ CFL – Longueur de fourche courbée

***** Les mesures de poids sont les suivantes : poids rond : poids du poisson entier (RWT) ; poids éviscéré : poids sans les viscères et les gonades (GWT) ; poids éviscéré et sans branchies : poids sans les viscères, les gonades et les branchies (GGWT) ; poids éviscéré, sans branchies et sans queue : poids sans les viscères, les gonades, les branchies et la queue (GGTWT) ; et poids habillé : poids du poisson éviscéré, sans la tête ni la queue (DWT). Autre, veuillez décrire.

***** Clip de nageoire (génétique), tissu musculaire (génétique) et/ou rayon de nageoire dorsale (vieillessement).

Annexe 1 : Liste des navires observés impliqués dans les activités de capture/remorquage/support/autres opérations durant la campagne

Tableau 14 : Détails des navires observés

Nom du navire	Numéro ICCAT du navire	Pavillon	IRCS	Rôle*	PNC Observées	Commentaires
N/A						

Navire de capture, Navire de transformation, Navire auxiliaire, Remorqueur, Navire de support, Autres (spécifiez)

**Rapport final de déploiement d'observateurs
Déploiement à bord d'un thonier senseur**

Numéro de la requête de déploiement : 000TN168	
Nom du navire	
Numéro ICCAT du navire	
Pavillon du navire	Tunisie
Armement/société d'exploitation du navire	
Numéro de l'OPC (N/A si non applicable)	2023-030
Clé d'allocation du navire dans l'OPC (N/A si non applicable)	2.9551
Nom de l'observateur	Youssef MECHEKKEF
Numéro ICCAT de l'observateur	767
Signature	

Détails du déploiement

Activité	du (jj/mm/aaaa)	au (jj/mm/aaaa)	Commentaires
Briefing	13/05/2023		Tizi Ouzou - Algérie
Date de départ	24/05/2023		
Arrivée au port	24/05/2023		SFAX
Embarquement	25/05/2023		
Dates de la requête	25/05/2023	25/06/2023	
Période d'observation	25/05/2023	25/06/2023	
Débarquement	21/06/2023		
Départ du port	22/06/2023		SFAX
Retour domicile	26/06/2023		
Debriefing	23/06/2023	24/06/2023	YASSMINE HAMMAMET

1. Résumé de toutes les opérations de pêche

Tableau 1 : Résumé de toutes les opérations de pêche

N° Opération de pêche*	Type d'opération**	Date***	Durée****		Position*****		Opération observée par l'obs (Oui/Non)	BFT capturé (Vivant/ mort/ les deux/ non)	Opération de transfert effectuée	Nombre d'opération de transfert (à l'exclusion des transferts volontaires et de contrôle)	Nombre d'opération de transfert volontaires et de contrôle	Prise accessoire débarquée ou observée (Oui/ Non)	Capture remise à l'eau (Oui/ Non)
			Début	Fin	Lat	Long							
1	JFO	02/06/2023	14:26	15:08	34.39	13.03	Yes	Both	Yes	1	0	No	No

* Numéro de l'opération de pêche: numéro unique d'identification en lien avec les données de déploiement

** Opération de pêche standard (Standard) / Opération de Pêche Conjointe (OPC)

*** Date enregistrée par l'observateur

**** Heure enregistrée par l'observateur

***** Position enregistrée par l'observateur

***** Suite à un ordre de remise à l'eau

2. Résumé des Notifications Préalable de Transfert (NPT), Autorisations de transferts et des Ordres de remise à l'eau

Tableau 2 : Enregistrement par le navire des notifications Préalable de transfert, des autorisations de transfert et des ordres de remise à l'eau

N° Opération de pêche*	Notification Préalable de Transfert (NPT)			Autorisation de transfert		Ordre de remise à l'eau			
	Nbr BFT	BFT kg	Verification**	Numéro d'autorisation	Vérification**	Numéro de remise à l'eau	Nbr BFT	BFT kg	Vérification**
1	3000	250000	Hardcopy	TUN/2023/AUT/007	Hardcopy	N/A	N/A	N/A	N/A

* Opérations de pêche comme indiqué tableau 1

** Méthodes de vérification : document papier, document électronique (VMS), confirmation verbale du capitaine du navire

3. Détails des opérations de remise à l'eau

Tableau 3 : Résumé des opérations de remise à l'eau

N° Opération de pêche*	N° de remise à l'eau	Début**		Position***		Opération suivie par l'obs (Oui/Non)	Remise à l'eau filmée (Oui/Non)	Rapport de remise à l'eau produit (Oui/Non)	Rapport de remise à l'eau validé par l'observateur (Oui/Non)	Une copie a-t-elle été fournie à l'observateur (Oui/Non)
		Date	Heure	Latitude	Longitude					
N/A	N/A	N/A	N/A	N/A	N/A	N/A	N/A	N/A	N/A	N/A

* Opérations de pêche comme indiqué tableau 1

** Date et heure enregistrées par l'observateur

*** Position enregistrée par l'observateur

Pendant la période de suivi, El Hadj Abd Elwaheb n'a procédé à aucun lâcher de thon rouge.

Tableau 4 : Estimation par le navire de la quantité de thon rouge remise à l'eau suite à un ordre de remise à l'eau

N° de remise à l'eau*	Estimation par le navire des thons remis à l'eau**		Rapport de remise à l'eau		
	#	kg	Rapport de remise à l'eau produit (Oui/Non)	Rapport de remise à l'eau	Rapport de remise à l'eau validé par l'observateur (Oui / Non)
N/A	N/A	N/A	N/A	N/A	N/A

* Opération de remise à l'eau comme indiqué tableau 3

** Comme indiqué dans le rapport de remise à l'eau

4. Résumé des opérations de transfert

Tableau 5 : Opérations de transfert

N° Opération de pêche*	N° Opération de transfert*	Début**		Position***		Nom du remorqueur	Numéro ICCAT du remorqueur	Numéro de la cage	Opération suivie par l'obs (Oui/Non)	ITD signé par l'obs (Oui/Non)
		Date	Heure	Lat	Long					
1	1	03/06/2023	07:59	34.38333333	13.01666667			TUN-008-xxx	Yes	Yes

* Opérations de pêche comme indiqué tableau 1

** Date et heure enregistrées par l'observateur

*** Position enregistrée par l'observateur

Table 5a : Opération de transfert volontaire et/ou de transfert de contrôle

N° Opération de transfert*	N° opération de transfert volontaire / de contrôle	Type de transfert (volontaire ou de contrôle)	Début**		Position***		Nom du remorqueur receveur	Numéro ICCAT du remorqueur	Numéro de la cage	Opération suivie par l'obs (Oui/Non)	ITD signé par l'obs (Oui/Non)
			Date	Heure	Lat	Long					
N/A	N/A	N/A	N/A	N/A	N/A	N/A	N/A	N/A	N/A	N/A	N/A

* Voir tableau 5

** Date et heure enregistrées par l'observateur

*** Position enregistrée par l'observateur

Aucun transfert volontaire ou de contrôle n'a été effectué pendant la période de surveillance.

Tableau 6 : Enregistrement vidéo utilisé pour estimer la quantité de thon transférée.

N° Opération de pêche*	N° Opération de transfert**	N° opération de transfert volontaire / de contrôle ***	Enregistrement vidéo (Oui/Non)	Qualité de la vidéo****	Estimation basée sur l'enregistrement vidéo (Oui/Non)	Scellés de la cage placés sur la porte (Oui/Non)	Numéros d'identification des scellés de la cage
1	1		Yes	5	Yes	No	N/A

* Opérations de pêche comme indiqué tableau 1

** Opération de transfert comme indiqué tableau 5

*** Opération de transfert volontaire/contrôle comme indiqué 5a

**** de 1 à 5 (1 = très mauvaise ; 2 = mauvaise ; 3 = moyenne ; 4 = bonne ; 5 = excellente)

Tableau 7 : Estimation du navire et de l'observateur de la quantité de thon rouge transférée

N° Opération de pêche*	N° Opération de transfert**	N° opération de transfert volontaire / de contrôle ***	Estimation du navire****		Estimation de l'observateur	
			Nombre	kg	Nombre	kg
1	1	0	2070	196728.97	2192	

* Opérations de pêche comme indiqué tableau 1

** Opération de transfert comme indiqué tableau 5

*** Opération de transfert volontaire/contrôle comme indiqué 5a

**** Tel qu'enregistré dans l'ITD

L'observateur n'a pas été en mesure d'estimer le poids du thon transféré.

5. Estimation du poids total de thon capturé par le navire et l'observateur

Tableau 8 : Enregistrement des prises totales de thon rouge

N° Opération de pêche*	BFT	Enregistrement des captures par le navire**		Estimation de l'observateur		Numéro de la page du carnet de pêche	Numéro du BCD	Numéro d'ITD
		# (nbr)	Pds (kg)	# (nbr)	Pds (kg)			
1	vivant	2070	196728.97	2192	N/A	22	TN23900012/MA23900378	TUN/2023/007/ITD
	mort	1	100	1	100	22	TN23900012/MA23900378	TUN/2023/007/ITD

* Voir tableau 1.

** Tel qu'enregistré dans l'ITD

Tableau 9: Enregistrement des captures par le navire selon les allocations des autres navires de l'OPC / AOP

Date	Page du carnet de pêche	Capture allouée		Nom du navire de capture	Numéro ICCAT du navire de capture
		Nombre	kg		
01/06/2023	0000007	N/A	13799.216		
02/06/2023	0000008	N/A	2172.021		
03/06/2023	0000009	N/A	5813.597		
03/06/2023	0000009	N/A	7985.617		
08/06/2023	0000014	N/A	5930.65		
09/06/2023	0000015	N/A	4910.398		
10/06/2023	0000016	N/A	3160.039		
10/06/2023	0000016	N/A	8259.588		
13/06/2023	0000019	N/A	6807.358		
19/06/2023	0000025	N/A	3641.588		

** Tel qu'enregistré dans carnet de pêche

6. Enregistrement des prises accessoires et autres captures

Tableau 10 : Prises d'autres espèces que le thon rouge par le navire

N° Opération de pêche*	Espèces**	Rejeté		Retenu à bord		Remis à l'eau depuis le filet	Observé dans la vidéo de transfert	Enregistré dans le carnet de pêche***
		Nombre	kg	Nombre	kg			
N/A								

* Opérations de pêche comme indiqué tableau 1

** Utilisez le code FAO à 3 lettres

*** Conformément à la Rec. 22-12, toutes les interactions avec les tortues de mer doivent être déclarées.

7. Checklist des exigences liées aux mesures de conservation et de gestion de l'ICCAT

Tableau 11 : Résumé des Non-conformités potentielles observées

Non-conformités potentielles	Type et numéro de l'opération*
Official Documentation - Information in the eBCD is incorrect or inconsistent (operation dates, vessel/cage details, number and weight of fish transferred)	FOP1/TOP1

- * Opérations de pêche comme indiqué tableau 1
Opération de remise à l'eau comme indiqué tableau 3
Opération de transfert comme indiqué tableau 5
Opération de transfert volontaire / de contrôle comme indiqué tableau 5a.

8. Résumé des échantillonnages effectués

Tableau 12 : Résumé des échantillonnages effectués

N° Opération de pêche*	Nombre de poissons mesurés en longueur	Nombre de poissons mesurés en poids	Nombre d'échantillon biologique collectés	Nombre de BFT avec Tag
1	1	1	0	0

* Opérations de pêche comme indiqué tableau 1

Aucune mortalité accidentelle n'a été observée pendant la période de déploiement.

Table 13. Résumé des tags récupérés

N° Opération de pêche*	Type de tag**	Numéro(s) de tag	État de la peau ***	Taille (cm)	Type de longueur mesuré****	Poids (kg)	Type de poids mesuré****	Echantillon biologique collectés (Oui/Non)	Type d'échantillon*****
N/A	N/A	N/A	N/A	N/A	N/A	N/A	N/A	N/A	N/A

* Opérations de pêche comme indiqué tableau 1

** Tag spaghetti simple, tag spaghetti double, tag d'archivage électronique, tag acoustique

*** Insertion propre, peau infectée ou autre

**** SFL – Longueur de fourche droite/ CFL – Longueur de fourche courbée

***** Les mesures de poids sont les suivantes : poids rond : poids du poisson entier (RWT) ; poids éviscéré : poids sans les viscères et les gonades (GWT) ; poids éviscéré et sans branchies : poids sans les viscères, les gonades et les branchies (GGWT) ; poids éviscéré, sans branchies et sans queue : poids sans les viscères, les gonades, les branchies et la queue (GGTWT) ; et poids habillé : poids du poisson éviscéré, sans la tête ni la queue (DWT). Autre, veuillez décrire.

***** Clip de nageoire (génétique), tissu musculaire (génétique) et/ou rayon de nageoire dorsale (vieillessement).

Annexe 1 : Liste des navires observés impliqués dans les activités de capture/remorquage/support/autres opérations durant la campagne

Tableau 14 : Détails des navires observés

Nom du navire	Numéro ICCAT du navire	Pavillon	IRCS	Rôle*	PNC Observées	Commentaires
N/A						

Navire de capture, Navire de transformation, Navire auxiliaire, Remorqueur, Navire de support, Autres (spécifiez)

ROP-BFT de l'ICCAT 2023



Rapport final de déploiement d'observateurs
Déploiement à bord d'un thonier sennear

Numéro de la requête de déploiement :000TN168	
Nom du navire	
Numéro ICCAT du navire	
Pavillon du navire	Tunisie
Armement/société d'exploitation du navire	
Numéro de l'OPC (N/A si non applicable)	2023-030
Clé d'allocation du navire dans l'OPC (N/A si non applicable)	2,9551
Nom de l'observateur	
Numéro ICCAT de l'observateur	665
Signature	

Détails du déploiement

Activité	du (jj/mm/aaaa)	au (jj/mm/aaaa)	Commentaires
Briefing	13/05/2023		TIZI OUZOU - ALGERIE
Date de départ	24/05/2023		
Arrivée au port	24/05/2023		SFAX
Embarquement	25/05/2023		
Dates de la requête	25/05/2023	01/07/2023	
Période d'observation	25/05/2023	21/06/2023	
Débarquement	21/06/2023		
Départ du port	22/06/2023		SFAX
Retour domicile	25/06/2023		
Debriefing	23/06/2023	24/06/2023	HAMAMMET

1. Résumé de toutes les opérations de pêche

Tableau 1 : Résumé de toutes les opérations de pêche

N° Opération de pêche*	Type d'opération**	Date***	Durée****		Position*****		Opération observée par l'obs (Oui/Non)	BFT capturé (Vivant/mort/les deux/non)	Opération de transfert effectuée	Nombre d'opération de transfert (à l'exclusion des transferts volontaires et de contrôle)	Nombre d'opération de transfert volontaires et de contrôle	Prise accessoire débarquée ou observée (Oui/Non)	Capture remise à l'eau (Oui/Non)
			Début	Fin	Lat	Long							
1	JFO	07/06/2023	09:00	10:29	34,65	13,06	Yes	No	No	0	0	NO	NO
2	JFO	09/06/2023	13:18	13:49	34,61	12,97	Yes	No	No	0	0	No	No
3	JFO	09/06/2023	18:01	18:34	34,64	12,96	Yes	Both	Yes	1	0	No	No

* Numéro de l'opération de pêche: numéro unique d'identification en lien avec les données de déploiement

** Opération de pêche standard(Standard) / Opération de Pêche Conjointe (OPC)

*** Date enregistrée par l'observateur

**** Heure enregistrée par l'observateur

***** Position enregistrée par l'observateur

***** Suite à un ordre de remise à l'eau

2. Résumé des Notifications Préalable de Transfert (NPT), Autorisations de transferts et des Ordres de remise à l'eau

Tableau2 : Enregistrement par le navire des notifications Préalable de transfert, des autorisations de transfert et des ordres de remise à l'eau

N° Opération de pêche*	Notification Préalable de Transfert (NPT)			Autorisation de transfert		Ordre de remise à l'eau			
	Nbr BFT	BFT kg	Verification**	Numéro d'autorisation	Vérification**	Numéro de remise à l'eau	Nbr BFT	BFT kg	Vérification**
1	3000	150000	Hardcopy	TUN2023/AUT014	Hardcopy	1	3000	150000	Hardcopy

* Opérations de pêche comme indiqué tableau 1

** Méthodes de vérification : document papier, document électronique (VMS), confirmation verbale du capitaine du navire

3. Détails des opérations de remise à l'eau

Tableau3 : Résumé des opérations deremise à l'eau

N° Opération de pêche*	N° de remise à l'eau	Début**		Position***		Opération suivie par l'obs (Oui/Non)	Remise à l'eau filmée (Oui/Non)	Rapport de remise à l'eau produit (Oui/Non)	Rapport de remise à l'eau validé par l'observateur (Oui/Non)	Une copie a-t-elle été fournie à l'observateur (Oui/Non)
		Date	Heure	Latitude	Longitude					
N/A										

* Opérations de pêche comme indiqué tableau 1

** Date et heure enregistrées par l'observateur

*** Position enregistrée par l'observateur

Pendant la période de suivi, MOHAMED ESSADOK n'a procédé à aucun lâcher de thon rouge.

Tableau 4 : Estimation par le navire de la quantité de thon rouge remise à l'eau suite à un ordre de remise à l'eau

N° de remise à l'eau*	Estimation par le navire des thons remis à l'eau**		Rapport de remise à l'eau		
	#	kg	Rapport de remise à l'eau produit (Oui/Non)	Rapport de remise à l'eau	Rapport de remise à l'eau validé par l'observateur (Oui / Non)
N/A					

* Opération de remise à l'eau comme indiqué tableau 3

** Comme indiqué dans le rapport de remise à l'eau

4. Résumé des opérations de transfert

Tableau5 : Opérations de transfert

N° Opération de pêche*	N° Opération de transfert*	Début**		Position***		Nom du remorqueur	Numéro ICCAT du remorqueur	Numéro de la cage	Opération suivie par l'obs (Oui/Non)	ITD signé par l'obs (Oui/Non)
		Date	Heure	Lat	Long					
3	1	10/06/2023	10:20	34,65	12,93333333			EU.MLT-015-xxx	Yes	Yes

* Opérations de pêche comme indiqué tableau 1

** Date et heure enregistrées par l'observateur

*** Position enregistrée par l'observateur

Table 5a : Opération de transfert volontaire et/ou de transfert de contrôle

N° Opération de transfert*	N° opération de transfert volontaire / de contrôle	Type de transfert (volontaire ou de contrôle)	Début**		Position***		Nom du remorqueur receveur	Numéro ICCAT du remorqueur	Numéro de la cage	Opération suivie par l'obs (Oui/Non)	ITD signé par l'obs (Oui/Non)
			Date	Heure	Lat	Long					
N/A											

* Voir tableau 5

** Date et heure enregistrées par l'observateur

*** Position enregistrée par l'observateur

Aucun transfert volontaire ou de contrôle n'a été effectué pendant la période de surveillance.

Tableau6 :Enregistrement vidéo utilisé pour estimer la quantité de thon transférée.

N° Opération de pêche*	N° Opération de transfert**	N° opération de transfert volontaire / de contrôle ***	Enregistrement vidéo (Oui/Non)	Qualité de la vidéo****	Estimation basée sur l'enregistrement vidéo (Oui/Non)	Scellés de la cage placés sur la porte (Oui/Non)	Numéros d'identification des scellés de la cage
3	1	0	Yes	4	Yes	No	N/A

* Opérations de pêche comme indiqué tableau 1

** Opération de transfert comme indiqué tableau 5

*** Opération de transfert volontaire/contrôle comme indiqué 5a

**** de 1 à 5 (1 = très mauvaise ; 2 = mauvaise ; 3 = moyenne ; 4 = bonne ; 5 = excellente)

Tableau 7 : Estimation du navire et de l'observateur de la quantité de thon rouge transférée

N° Opération de pêche*	N° Opération de transfert**	N° opération de transfert volontaire / de contrôle ***	Estimation du navire****		Estimation de l'observateur	
			Nombre	kg	Nombre	kg
3	1	0	2100	106934,007	2099	

* Opérations de pêche comme indiqué tableau 1

** Opération de transfert comme indiqué tableau 5

*** Opération de transfert volontaire/contrôle comme indiqué 5a

**** Tel qu'enregistré dans l'ITD

L'observateur n'a pas été en mesure d'estimer le poids du thon transféré.

5. Estimation du poids total de thon capturé par le navire et l'observateur

Tableau 8 : Enregistrement des prises totales de thon rouge

N° Opération de pêche*	BFT	Enregistrement des captures par le navire**		Estimation de l'observateur		Numéro de la page du carnet de pêche	Numéro du BCD	Numéro d'ITD
		#(nbr)	Pds (kg)	#(nbr)	Pds(kg)			
3	vivant	2100	106934,007	2099	/	15	TN23900015-MA23900477	TUN-2023/014/ITD
	mort	1	50	1	50	15	TN23900015-MA23900477	TUN-2023/014/ITD

*

* Voir tableau 1.

** Tel qu'enregistré dans l'ITD

Tableau9: Enregistrement des captures par le navire selon les allocations des autres navires de l'OPC / AOP

Date	Page du carnet de pêche	Capture allouée		Nom du navire de capture	Numéro ICCAT du navire de capture
		Nombre	kg		
01/06/2023	0000007	N/A	13799,216		
02/06/2023	0000008	N/A	2172,021		
03/06/2023	0000009	N/A	5813,597		
03/06/2023	0000009	N/A	7985,617		
08/06/2023	0000014	N/A	5930,65		
09/06/2023	0000015	N/A	4910,398		
10/06/2023	0000016	N/A	3160,039		
10/06/2023	0000016	N/A	8259,588		
13/06/2023	0000019	N/A	6807,358		
19/06/2023	0000025	N/A	3641,588		

** Tel qu'enregistré dans carnet de pêche

6. Enregistrement des prises accessoires et autres captures

Tableau10 : Prises d'autres espèces que le thon rouge par le navire

N° Opération de pêche*	Espèces**	Rejeté		Retenu à bord		Remis à l'eau depuis le filet	Observé dans la vidéo de transfert	Enregistré dans le carnet de pêche***
		Nombre	kg	Nombre	kg			
N/A								

* Opérations de pêche comme indiqué tableau 1

** Utilisez le code FAO à 3 lettres

*** Conformément à la Rec. 22-12, toutes les interactions avec les tortues de mer doivent être déclarées.

7. Checklist des exigences liées aux mesures de conservation et de gestion del'ICCAT

Tableau 11 :Résumé des Non-conformités potentielles observées

Non-conformités potentielles	Type et numéro de l'opération*
N/A	

- * Opérations de pêche comme indiqué tableau 1
- Opération de remise à l'eau comme indiqué tableau 3
- Opération de transfert comme indiqué tableau 5
- Opération de transfert volontaire / de contrôle comme indiqué tableau 5a.

8. Résumé des échantillonnages effectués

Tableau 12 :Résumé des échantillonnages effectués

N° Opération de pêche*	Nombre de poissons mesurés en longueur	Nombre de poissons mesurés en poids	Nombre d'échantillon biologique collectés	Nombre de BFT avec Tag
1	1	1	0	0

* Opérations de pêche comme indiqué tableau 1

Aucune mortalité accidentelle n'a été observée pendant la période de déploiement.

Table 13. Résumé des tags récupérés

N° Opération de pêche*	Type de tag**	Numéro(s) de tag	État de la peau***	Taille (cm)	Type de longueur mesuré****	Poids (kg)	Type de poids mesuré****	Echantillon biologique collectés (Oui/Non)	Type d'échantillon*****
N/A									

* Opérations de pêche comme indiqué tableau 1

** Tag spaghetti simple, tag spaghetti double, tag d'archivage électronique, tag acoustique

*** Insertion propre, peau infectée ou autre

**** SFL – Longueur de fourche droite/ CFL – Longueur de fourche courbée

***** Les mesures de poids sont les suivantes : poids rond : poids du poisson entier (RWT) ; poids éviscéré : poids sans les viscères et les gonades (GWT) ; poids éviscéré et sans branchies : poids sans les viscères, les gonades et les branchies (GGWT) ; poids éviscéré, sans branchies et sans queue : poids sans les viscères, les gonades, les branchies et la queue (GGTWT) ; et poids habillé : poids du poisson éviscéré, sans la tête ni la queue (DWT). Autre, veuillez décrire.

***** Clip de nageoire (génétique), tissu musculaire (génétique) et/ou rayon de nageoire dorsale (vieillessement).

Annexe1 : Liste des navires observés impliqués dans les activités de capture/remorquage/support/autres opérations durant la campagne

Tableau 14 : Détails des navires observés

Nom du navire	Numéro ICCAT du navire	Pavillon	IRCS	Rôle*	PNC Observées	Commentaires
N/A						

Navire de capture, Navire de transformation, Navire auxiliaire, Remorqueur, Navire de support, Autres (spécifiez)

**Rapport final de déploiement d'observateurs
Déploiement à bord d'un thonier senseur**

Numéro de la requête de déploiement : 000TN170	
Nom du navire	
Numéro ICCAT du navire	
Pavillon du navire	Tunisie
Armement/société d'exploitation du navire	
Numéro de l'OPC (N/A si non applicable)	2023-030
Clé d'allocation du navire dans l'OPC (N/A si non applicable)	4,954
Nom de l'observateur	BOUGHAMSA Salim
Numéro ICCAT de l'observateur	393
Signature	

Détails du déploiement

Activité	du (jj/mm/aaaa)	au (jj/mm/aaaa)	Commentaires
Briefing	13/05/2023		HOTEL TROIS ROSE -TIZI OUZOU-ALGERIE
Date de départ	24/05/2023		
Arrivée au port	24/05/2023		SFAX
Embarquement	25/05/2024		
Dates de la requête	25/05/2023	01/07/2023	
Période d'observation	25/05/2024	21/06/2023	
Débarquement	21/06/2023		
Départ du port	22/06/2023		SFAX
Retour domicile	25/06/2023		
Debriefing	23/06/2023	24/06/2023	ELHAMMAMET-TUNISIE

1. Résumé de toutes les opérations de pêche

Tableau 1 : Résumé de toutes les opérations de pêche

N° Opération de pêche*	Type d'opération**	Date***	Durée****		Position*****		Opération observée par l'obs (Oui/Non)	BFT capturé (Vivant/mort/ les deux/non)	Opération de transfert effectuée	Nombre d'opération de transfert (à l'exclusion des transferts volontaires et de contrôle)	Nombre d'opération de transfert volontaires et de contrôle	Prise accessoire débarquée ou observée (Oui/ Non)	Capture remise à l'eau (Oui/ Non)
			Début	Fin	Lat	Long							
1	JFO	31/05/2023	08:00	08:11	34,93	13,4	Yes	Alive	Yes	1	0	No	No
2	JFO	09/06/2023	14:23	14:29	34,63	12,9	Yes	No	No	0	0	No	No

* Numéro de l'opération de pêche: numéro unique d'identification en lien avec les données de déploiement

** Opération de pêche standard (Standard) / Opération de Pêche Conjointe (OPC)

*** Date enregistrée par l'observateur

**** Heure enregistrée par l'observateur

***** Position enregistrée par l'observateur

***** Suite à un ordre de remise à l'eau

2. Résumé des Notifications Préalable de Transfert (NPT), Autorisations de transferts et des Ordres de remise à l'eau

Tableau 2 : Enregistrement par le navire des notifications Préalable de transfert, des autorisations de transfert et des ordres de remise à l'eau

N° Opération de pêche*	Notification Préalable de Transfert (NPT)			Autorisation de transfert		Ordre de remise à l'eau			
	Nbr BFT	BFT kg	Verification**	Numéro d'autorisation	Vérification**	Numéro de remise à l'eau	Nbr BFT	BFT kg	Vérification**
1	3000	2500	e-copy Control Documents	TUN2023/AUT-002	e-copy Control Documents	N/A	N/A	N/A	N/A

* Opérations de pêche comme indiqué tableau 1

** Méthodes de vérification : document papier, document électronique (VMS), confirmation verbale du capitaine du navire

3. Détails des opérations de remise à l'eau

Tableau 3 : Résumé des opérations de remise à l'eau

N° Opération de pêche*	N° de remise à l'eau	Début**		Position***		Opération suivie par l'obs (Oui/Non)	Remise à l'eau filmée (Oui/Non)	Rapport de remise à l'eau produit (Oui/Non)	Rapport de remise à l'eau validé par l'observateur (Oui/Non)	Une copie a-t-elle été fournie à l'observateur (Oui/Non)
		Date	Heure	Latitude	Longitude					
N/A										

* Opérations de pêche comme indiqué tableau 1

** Date et heure enregistrées par l'observateur

*** Position enregistrée par l'observateur

Pendant la période de suivi, **HADJ AHMED** n'a procédé à aucun lâcher de thon rouge.

Tableau 4 : Estimation par le navire de la quantité de thon rouge remise à l'eau suite à un ordre de remise à l'eau

N° de remise à l'eau*	Estimation par le navire des thons remis à l'eau**		Rapport de remise à l'eau		
	#	kg	Rapport de remise à l'eau produit (Oui/Non)	Rapport de remise à l'eau	Rapport de remise à l'eau validé par l'observateur (Oui / Non)
N/A					

* Opération de remise à l'eau comme indiqué tableau 3

** Comme indiqué dans le rapport de remise à l'eau

4. Résumé des opérations de transfert

Tableau 5 : Opérations de transfert

N° Opération de pêche*	N° Opération de transfert*	Début**		Position***		Nom du remorqueur	Numéro ICCAT du remorqueur	Numéro de la cage	Opération suivie par l'obs (Oui/Non)	ITD signé par l'obs (Oui/Non)
		Date	Heure	Lat	Long					
1	1	01/06/2023	10:05	35,91	13,31			TUN-011-xxx	Yes	Yes
1	2	01/06/2023	10:05	35,91	13,31			TUN -001-xxx	Yes	Yes

* Opérations de pêche comme indiqué tableau 1

** Date et heure enregistrées par l'observateur

*** Position enregistrée par l'observateur

Table 5a : Opération de transfert volontaire et/ou de transfert de contrôle

N° Opération de transfert*	N° opération de transfert volontaire / de contrôle	Type de transfert (volontaire ou de contrôle)	Début**		Position***		Nom du remorqueur receveur	Numéro ICCAT du remorqueur	Numéro de la cage	Opération suivie par l'obs (Oui/Non)	ITD signé par l'obs (Oui/Non)
			Date	Heure	Lat	Long					
N/A											

* Voir tableau 5

** Date et heure enregistrées par l'observateur

*** Position enregistrée par l'observateur

Aucun transfert volontaire ou de contrôle n'a été effectué pendant la période de surveillance.

Tableau 6 : Enregistrement vidéo utilisé pour estimer la quantité de thon transférée.

N° Opération de pêche*	N° Opération de transfert**	N° opération de transfert volontaire / de contrôle ***	Enregistrement vidéo (Oui/Non)	Qualité de la vidéo****	Estimation basée sur l'enregistrement vidéo (Oui/Non)	Scellés de la cage placés sur la porte (Oui/Non)	Numéros d'identification des scellés de la cage
1	1	0	Yes	3	Yes	No	N/A

* Opérations de pêche comme indiqué tableau 1

** Opération de transfert comme indiqué tableau 5

*** Opération de transfert volontaire/contrôle comme indiqué 5a

**** de 1 à 5 (1 = très mauvaise ; 2 = mauvaise ; 3 = moyenne ; 4 = bonne ; 5 = excellente)

Tableau 7 : Estimation du navire et de l'observateur de la quantité de thon rouge transférée

N° Opération de pêche*	N° Opération de transfert**	N° opération de transfert volontaire / de contrôle ***	Estimation du navire****		Estimation de l'observateur	
			Nombre	kg	Nombre	kg
1	1	0	5667	466748	6010	

* Opérations de pêche comme indiqué tableau 1

** Opération de transfert comme indiqué tableau 5

*** Opération de transfert volontaire/contrôle comme indiqué 5a

**** Tel qu'enregistré dans l'ITD

L'observateur n'a pas été en mesure d'estimer le poids du thon transféré.

5. Estimation du poids total de thon capturé par le navire et l'observateur

Tableau 8 : Enregistrement des prises totales de thon rouge

N° Opération de pêche*	BFT	Enregistrement des captures par le navire**		Estimation de l'observateur		Numéro de la page du carnet de pêche	Numéro du BCD	Numéro d'ITD
		# (nbr)	Pds (kg)	# (nbr)	Pds (kg)			
1	vivant	5667	466748	6010	N/A	20/07	TN23900005 / MA2390016	TUN2023-002/ITD
	mort	3	210	3	210	20/07	TN23900005 / MA2390016	TUN2023-002/ITD

* Voir tableau 1.

** Tel qu'enregistré dans l'ITD

Tableau 9: Enregistrement des captures par le navire selon les allocations des autres navires de l'OPC / AOP

Date	Page du carnet de pêche	Capture allouée		Nom du navire de capture	Numéro ICCAT du navire de capture
		Nombre	kg		
01/06/2023	20/07	N/A	23135522		
02/06/2023	20/08	N/A	230358		
03/06/2023	20/09	N/A	9746976		
03/06/2023	20/09	N/A	13388548		
08/06/2023	20/14	N/A	9943226		
09/06/2023	20/15	N/A	8232688		
10/06/2023	20/16	N/A	5298066		
10/06/2023	20/16	N/A	13847883		
13/06/2023	20/19	N/A	3641572		
19/06/2023	20/25	N/A	123229		

** Tel qu'enregistré dans carnet de pêche

6. Enregistrement des prises accessoires et autres captures

Tableau 10 : Prises d'autres espèces que le thon rouge par le navire

N° Opération de pêche*	Espèces**	Rejeté		Retenu à bord		Remis à l'eau depuis le filet	Observé dans la vidéo de transfert	Enregistré dans le carnet de pêche***
		Nombre	kg	Nombre	kg			
NA								

* Opérations de pêche comme indiqué tableau 1

** Utilisez le code FAO à 3 lettres

*** Conformément à la Rec. 22-12, toutes les interactions avec les tortues de mer doivent être déclarées.

7. Checklist des exigences liées aux mesures de conservation et de gestion de l'ICCAT

Tableau 11 : Résumé des Non-conformités potentielles observées

Non-conformités potentielles	Type et numéro de l'opération*
N/A	/

- * Opérations de pêche comme indiqué tableau 1
- Opération de remise à l'eau comme indiqué tableau 3
- Opération de transfert comme indiqué tableau 5
- Opération de transfert volontaire / de contrôle comme indiqué tableau 5a.

8. Résumé des échantillonnages effectués

Tableau 12 : Résumé des échantillonnages effectués

N° Opération de pêche*	Nombre de poissons mesurés en longueur	Nombre de poissons mesurés en poids	Nombre d'échantillon biologique collectés	Nombre de BFT avec Tag
1	3	0	0	0

* Opérations de pêche comme indiqué tableau 1

Aucune mortalité accidentelle n'a été observée pendant la période de déploiement.

Table 13. Résumé des tags récupérés

N° Opération de pêche*	Type de tag**	Numéro(s) de tag	État de la peau ***	Taille (cm)	Type de longueur mesuré****	Poids (kg)	Type de poids mesuré****	Echantillon biologique collectés (Oui/Non)	Type d'échantillon*****
N/A									

* Opérations de pêche comme indiqué tableau 1

** Tag spaghetti simple, tag spaghetti double, tag d'archivage électronique, tag acoustique

*** Insertion propre, peau infectée ou autre

**** SFL – Longueur de fourche droite/ CFL – Longueur de fourche courbée

***** Les mesures de poids sont les suivantes : poids rond : poids du poisson entier (RWT) ; poids éviscéré : poids sans les viscères et les gonades (GWT) ; poids éviscéré et sans branchies : poids sans les viscères, les gonades et les branchies (GGWT) ; poids éviscéré, sans branchies et sans queue : poids sans les viscères, les gonades, les branchies et la queue (GGTWT) ; et poids habillé : poids du poisson éviscéré, sans la tête ni la queue (DWT). Autre, veuillez décrire.

***** Clip de nageoire (génétique), tissu musculaire (génétique) et/ou rayon de nageoire dorsale (vieillessement).

Annexe 1 : Liste des navires observés impliqués dans les activités de capture/remorquage/support/autres opérations durant la campagne

Tableau 14 : Détails des navires observés

Nom du navire	Numéro ICCAT du navire	Pavillon	IRCS	Rôle*	PNC Observées	Commentaires
NA						

Navire de capture, Navire de transformation, Navire auxiliaire, Remorqueur, Navire de support, Autres (spécifiez)

ROP-BFT de l'ICCAT 2023



Rapport final de déploiement d'observateurs
Déploiement à bord d'un thonier sennear

Numéro de la requête de déploiement : 000TN171	
Nom du navire	
Numéro ICCAT du navire	
Pavillon du navire	TUNISIE
Armement/société d'exploitation du navire	
Numéro de l'OPC (N/A si non applicable)	2023-026
Clé d'allocation du navire dans l'OPC (N/A si non applicable)	11.9715
Nom de l'observateur	BOUKELLOUL Walid BOUREZAK Mohamed Arezki
Numéro ICCAT de l'observateur	948 945
Signature Obs 948	
Signature Obs 945	

Détails du déploiement de l'observateur BOUKELLOUL Walid, ICCAT n. 948

Activité	Du (jj/mm/aaaa)	au (jj/mm/aaaa)	Commentaires
Briefing	13/05/2023		TIZIOUZOU, ALG
Date de départ	23/05/2023		
Arrivée au port	24/05/2023		SFAX
Embarquement	24/05/2023		
Dates de la requête	24/05/2023	01/07/2023	
Période d'observation	24/05/2023	04/06/2023	
Débarquement	04/06/2023		
Départ du port	04/06/2023		SFAX
Retour domicile	04/06/2023		
Debriefing	05/06/2023	05/06/2023	REMOTELY

Détails du déploiement de l'observateur BOUREZAK Mohamed Arezki, ICCAT n. 945

Activité	Du (jj/mm/aaaa)	au (jj/mm/aaaa)	Commentaires
Briefing	13/05/2023		HOTEL TROIS ROSE TIZIOUZOU
Date de départ	03/06/2023		
Arrivée au port	04/06/2023		SFAX
Embarquement	04/06/2023		
Dates de la requête	24/05/2023	01/07/2023	
Période d'observation	04/06/2023	14/06/2023	
Débarquement	14/06/2023		
Départ du port	15/06/2023		SFAX
Retour domicile	16/06/2023		
Debriefing	15/06/2023	15/06/2023	HOTEL HOUDA YASMINE A HAMMAMET

1. Résumé de toutes les opérations de pêche

Tableau 1 : Résumé de toutes les opérations de pêche

N° Opération de pêche*	Type d'opération**	Date***	Durée****		Position*****		Opération observée par l'obs (Oui/Non)	BFT capturé (Vivant/mort/ les deux/non)	Opération de transfert effectuée	Nombre d'opération de transfert (à l'exclusion des transferts volontaires et de contrôle)	Nombre d'opération de transfert volontaires et de contrôle	Prise accessoire débarquée ou observée (Oui/ Non)	Capture remise à l'eau (Oui/ Non)
			Début	Fin	Lat	Long							
N/A													

* Numéro de l'opération de pêche: numéro unique d'identification en lien avec les données de déploiement

** Opération de pêche standard (Standard) / Opération de Pêche Conjointe (OPC)

*** Date enregistrée par l'observateur

**** Heure enregistrée par l'observateur

***** Position enregistrée par l'observateur

***** Suite à un ordre de remise à l'eau

2. Résumé des Notifications Préalable de Transfert (NPT), Autorisations de transferts et des Ordres de remise à l'eau

Tableau 2 : Enregistrement par le navire des notifications Préalable de transfert, des autorisations de transfert et des ordres de remise à l'eau

N° Opération de pêche*	Notification Préalable de Transfert (NPT)			Autorisation de transfert		Ordre de remise à l'eau			
	Nbr BFT	BFT kg	Verification**	Numéro d'autorisation	Vérification**	Numéro de remise à l'eau	Nbr BFT	BFT kg	Vérification**
N/A									

* Opérations de pêche comme indiqué tableau 1

** Méthodes de vérification : document papier, document électronique (VMS), confirmation verbale du capitaine du navire

3. Détails des opérations de remise à l'eau

Tableau 3 : Résumé des opérations de remise à l'eau

N° Opération de pêche*	N° de remise à l'eau	Début**		Position***		Opération suivie par l'obs (Oui/Non)	Remise à l'eau filmée (Oui/Non)	Rapport de remise à l'eau produit (Oui/Non)	Rapport de remise à l'eau validé par l'observateur (Oui/Non)	Une copie a-t-elle été fournie à l'observateur (Oui/Non)
		Date	Heure	Latitude	Longitude					
N/A										

* Opérations de pêche comme indiqué tableau 1

** Date et heure enregistrées par l'observateur

*** Position enregistrée par l'observateur

Pendant la période de suivi, xxx n'a procédé à aucune remise à l'eau de thon rouge.

Tableau 4 : Estimation par le navire de la quantité de thon rouge remise à l'eau suite à un ordre de remise à l'eau

N° de remise à l'eau*	Estimation par le navire des thons remis à l'eau**		Rapport de remise à l'eau		
	#	kg	Rapport de remise à l'eau produit (Oui/Non)	Rapport de remise à l'eau	Rapport de remise à l'eau validé par l'observateur (Oui / Non)
N/A					

* Opération de remise à l'eau comme indiqué tableau 3

** Comme indiqué dans le rapport de remise à l'eau

4. Résumé des opérations de transfert

Tableau 5 : Opérations de transfert

N° Opération de pêche*	N° Opération de transfert*	Début**		Position***		Nom du remorqueur	Numéro ICCAT du remorqueur	Numéro de la cage	Opération suivie par l'obs (Oui/Non)	ITD signé par l'obs (Oui/Non)
		Date	Heure	Lat	Long					
N/A										

* Opérations de pêche comme indiqué tableau 1

** Date et heure enregistrées par l'observateur

*** Position enregistrée par l'observateur

Table 5a : Opération de transfert volontaire et/ou de transfert de contrôle

N° Opération de transfert*	N° opération de transfert volontaire / de contrôle	Type de transfert (volontaire ou de contrôle)	Début**		Position***		Nom du remorqueur receveur	Numéro ICCAT du remorqueur	Numéro de la cage	Opération suivie par l'obs (Oui/Non)	ITD signé par l'obs (Oui/Non)
			Date	Heure	Lat	Long					
N/A											

* Voir tableau 5

** Date et heure enregistrées par l'observateur

*** Position enregistrée par l'observateur

Aucun transfert volontaire ou de contrôle n'a été effectué pendant la période de surveillance.

Tableau 6 : Enregistrement vidéo utilisé pour estimer la quantité de thon transférée.

N° Opération de pêche*	N° Opération de transfert**	N° opération de transfert volontaire / de contrôle ***	Enregistrement vidéo (Oui/Non)	Qualité de la vidéo****	Estimation basée sur l'enregistrement vidéo (Oui/Non)	Scellés de la cage placés sur la porte (Oui/Non)	Numéros d'identification des scellés de la cage
N/A							

* Opérations de pêche comme indiqué tableau 1

** Opération de transfert comme indiqué tableau 5

*** Opération de transfert volontaire/contrôle comme indiqué 5a

**** de 1 à 5 (1 = très mauvaise ; 2 = mauvaise ; 3 = moyenne ; 4 = bonne ; 5 = excellente)

Tableau 7 : Estimation du navire et de l'observateur de la quantité de thon rouge transférée

N° Opération de pêche*	N° Opération de transfert**	N° opération de transfert volontaire / de contrôle ***	Estimation du navire****		Estimation de l'observateur	
			Nombre	kg	Nombre	kg
N/A						

* Opérations de pêche comme indiqué tableau 1

** Opération de transfert comme indiqué tableau 5

*** Opération de transfert volontaire/contrôle comme indiqué 5a

**** Tel qu'enregistré dans l'ITD

L'observateur n'a pas été en mesure d'estimer le poids du thon transféré.

5. Estimation du poids total de thon capturé par le navire et l'observateur

Tableau 8 : Enregistrement des prises totales de thon rouge

N° Opération de pêche*	BFT	Enregistrement des captures par le navire**		Estimation de l'observateur		Numéro de la page du carnet de pêche	Numéro du BCD	Numéro d'ITD
		# (nbr)	Pds (kg)	# (nbr)	Pds (kg)			
N/A	vivant							
	mort							

* Voir tableau 1.

** Tel qu'enregistré dans l'ITD

Tableau 9: Enregistrement des captures par le navire selon les allocations des autres navires de l'OPC / AOP

Date	Page du carnet de pêche	Capture allouée		Nom du navire de capture	Numéro ICCAT du navire de capture
		Nombre	kg		
03/06/2023	000009/43	2240	235199,998		
12/06/2023	0000 18/43	2597	285670		

** Tel qu'enregistré dans carnet de pêche

6. Enregistrement des prises accessoires et autres captures

Tableau 10 : Prises d'autres espèces que le thon rouge par le navire

N° Opération de pêche*	Espèces**	Rejeté		Retenu à bord		Remis à l'eau depuis le filet	Observé dans la vidéo de transfert	Enregistré dans le carnet de pêche***
		Nombre	kg	Nombre	kg			
N/A								

* Opérations de pêche comme indiqué tableau 1

** Utilisez le code FAO à 3 lettres

*** Conformément à la Rec. 22-12, toutes les interactions avec les tortues de mer doivent être déclarées.

7. Checklist des exigences liées aux mesures de conservation et de gestion de l'ICCAT

Tableau 11 : Résumé des Non-conformités potentielles observées

Non-conformités potentielles	Type et numéro de l'opération*
	N/A
N/A	

- * Opérations de pêche comme indiqué tableau 1
- Opération de remise à l'eau comme indiqué tableau 3
- Opération de transfert comme indiqué tableau 5
- Opération de transfert volontaire / de contrôle comme indiqué tableau 5a.

8. Résumé des échantillonnages effectués

Tableau 12 : Résumé des échantillonnages effectués

N° Opération de pêche*	Nombre de poissons mesurés en longueur	Nombre de poissons mesurés en poids	Nombre d'échantillon biologique collectés	Nombre de BFT avec Tag
N/A				

* Opérations de pêche comme indiqué tableau 1

Aucune mortalité accidentelle n'a été observée pendant la période de déploiement.

Table 13. Résumé des tags récupérés

N° Opération de pêche*	Type de tag**	Numéro(s) de tag	État de la peau ***	Taille (cm)	Type de longueur mesuré****	Poids (kg)	Type de poids mesuré****	Echantillon biologique collectés (Oui/Non)	Type d'échantillon*****
N/A									

* Opérations de pêche comme indiqué tableau 1

** Tag spaghetti simple, tag spaghetti double, tag d'archivage électronique, tag acoustique

*** Insertion propre, peau infectée ou autre

**** SFL – Longueur de fourche droite/ CFL – Longueur de fourche courbée

***** Les mesures de poids sont les suivantes : poids rond : poids du poisson entier (RWT) ; poids éviscéré : poids sans les viscères et les gonades (GWT) ; poids éviscéré et sans branchies : poids sans les viscères, les gonades et les branchies (GGWT) ; poids éviscéré, sans branchies et sans queue : poids sans les viscères, les gonades, les branchies et la queue (GGTWT) ; et poids habillé : poids du poisson éviscéré, sans la tête ni la queue (DWT). Autre, veuillez décrire.

***** Clip de nageoire (génétique), tissu musculaire (génétique) et/ou rayon de nageoire dorsale (vieillessement).

Annexe 1 : Liste des navires observés impliqués dans les activités de capture/remorquage/support/autres opérations durant la campagne

Tableau 14 : Détails des navires observés

Nom du navire	Numéro ICCAT du navire	Pavillon	IRCS	Rôle*	PNC Observées	Commentaires
N/A						

Navire de capture, Navire de transformation, Navire auxiliaire, Remorqueur, Navire de support, Autres (spécifiez)

ICCAT ROP-BFT 2023



**Observer Deployment Final Report
Deployment on Purse Seine Vessel**

Deployment Request Number: 000TN172	
Vessel Name	
Vessel ICCAT Ref. No.	
Vessel Flag:	Tunisie
Vessel Operating Company	
JFO number (N/A if not applicable)	2023-030
JFO catch Allocation Key (N/A if not applicable)	2.9551
Observer Name	KHARFASSE Yassine MANSOURI Nadhir
Observer ICCAT ID No	912 905
Signature Obs 912	
Signature Obs 905	

Deployment details

Activity	Date from (dd/mm/yyyy)	Date to (dd/mm/yyyy)	Comment
Briefing	23/05/2023		Hôtel Thapsus, Mahdia
Date of departure	24/05/2023		
Arrival in port	25/05/2023		MAHDIA
Embarkation	26/05/2023		
Request dates	25/05/2023	01/07/2023	
Monitoring dates	25/05/2023	10/06/2023	
Disembarkation	10/06/2023		
Depart port	10/06/2023		MAHDIA
Return home	11/06/2023		
Debriefing	11/06/2023	11/06/2023	REMOTE

Détails du déploiement

Activité	du (jj/mm/aaaa)	au (jj/mm/aaaa)	Commentaires
Briefing	13/05/2023		Tizi-ouzou, Algerie
Date de départ	10/06/2023		
Arrivée au port	10/06/2023		MAHDIA
Embarquement	10/06/2023		
Dates de la requête	25/05/2023	01/07/2023	
Période d'observation	10/06/2023	21/06/2023	
Débarquement	21/06/2023		
Départ du port	21/06/2023		MAHDIA
Retour domicile	23/06/2023		
Debriefing	22/06/2023	22/06/2023	HOTEL HOUDA YASMINE (HAMMAMAT YASMINE)

1. Summary of all fishing activities

Table 1: Summary of all Fishing operations

Fishing Op #*	Operation Type**	Date***	Time****		Position*****		Operation monitored by observer (Yes / No)	Fish caught (Alive / Dead / Both / No)	Transfer operation carried out (Yes / No)	N° of transfer operations (excluding voluntary or control)	N° of voluntary and/or control operations	Bycatch landed or observed (Yes / No)	Fish released (Yes / No)*****
			Start	End	Lat	Long							
N/A													

* Fishing operation number: Unique identification field linked to the deployment data set

** Standard Operation / JFO

*** Date as recorded by the observer

**** Time as recorded by the observer

***** Position as recorded by the observer

***** Following a release order

2. Summary of Prior-Transfer Notification, Transfer Authorisation and Release Order records

Table 2: Vessel records of Prior-transfer Notification, Transfer Authorisation and Release Orders.

Fishing Op #*	Prior-Transfer Notification			Transfer Authorisation		Release order			
	BFT #	BFT kg	Verification**	Authorisation. Number	Verification**	Ref. Number	BFT #	BFT kg	Verification**
N/A									

* Fishing operation numbers as in Table 1.

** Verification Types: Hardcopy/e-copy control record or verbal confirmation from vessel master

3. Summary of Release Operations

Table 3: Summary of all Release operations

Fishing Op #*	Release Op #	Start		Position		Operation monitored by observer (Yes / No)	Release before or after transfer
		Date	Time	Latitude	Longitude		
N/A							

* Fishing operation as per Table 1.

** Date and time as recorded by the observer

*** Position as recorded by the observer

Table 4: Vessel and Observer estimates for released bluefin tuna

Release Op #*	Vessel estimate**			Release report		
	Estimate of amount released recorded by the vessel (Yes / No)	#	Kg	Release report produced (Yes / No)	Release report document #	Release report validated by observer (Yes / No)
N/A						

* Release operation as per Table 3

** As recorded in the release report

4. Summary of Transfer Activities

Table 5: Transfer Activities

Fishing Op #*	Transfer Op #	Start**		Position***		Towing Vessel Name	Towing Vessel ICCAT #	Towing Cage #	Operation monitored by observer (Yes / No)	ITD Signed by Obs. (Yes / No)
		Date	Time	Lat	Long					
N/A										

* Fishing operation as per Table 1.

** Date and time as recorded by the observer

*** Position as recorded by the observer

Table 5a: Voluntary and/or Control Transfer Activities

Transfer Op #*	Voluntary / Control Transfer Op #	Type (Voluntary or Control)	Start**		Position***		Receiving Vessel Name	Receiving Vessel ICCAT #	Receiving Cage #	Operation monitored by observer (Yes / No)	ITD Signed by Obs. (Yes / No)
			Date	Time	Lat	Long					
N/A											

* Transfer operation as per Table 5.

** Date and time as recorded by the observer

*** Position as recorded by the observer

Table 6: Video records used to estimate the number of fish transferred.

Fishing Op #*	Transfer Op #**	Voluntary or Control Transfer Op #***	Transfer recorded by Video camera (Yes / No)	Video Quality****	Estimate of amount of BFT based on video (Yes / No)	Cage seals placed on door (Yes / No)	Cage seal identification numbers
N/A							

* Fishing operation as per Table 1.

** Transfer operations as per Table 5.

*** Voluntary/Control transfer operation as per table 5a

**** Rated from 1 to 5 (1 = very poor; 2 = poor, 3 = average; 4= good 5 = excellent)

Table 7: Vessel and Observer estimates transferred tuna

Fishing Op #*	Transfer Op #**	Voluntary or Control Transfer Op #***	Vessel Estimate****		Observer Estimate	
			#	kg	#	kg
N/A						

* Fishing operation as per Table 1.

** Transfer operations as per Table 5.

*** Control/Voluntary transfer operation as per table 5a

**** As recorded in the ITD

The observer was not able to estimate the weight of the transferred tuna.

5. Vessel and Observer Estimate for Total Catch of BFT

Table 8: Total catch records for bluefin tuna

Fishing Op #*	BFT	Vessel Catch Record**		Observer Catch Record		Fishing Logbook reference #	BCD reference #	ITD reference #
		# (n)	Wt (kg)	# (n)	Wt (kg)			
N/A	Live fish							
	Dead fish							

* Fishing operation as per Table 1.

** As recorded in the eBCD

Table 9: Records of catches allocated to the vessel by JFO

Date	Fishing Logbook #	Allocated catch*		Catching Vessel Name	Catching Vessel Name ICCAT #
		#	Kg		
01-06-2023	007	50	3640		
02-06-2023	008	118	6802.876		
03-06-2023	009	19	1469.55		
03-06-2023	009	168	13792.87		
08-06-2023	014	61	5810.58		
09-06-2023	015	117	7981.28		
10-06-2023	016	54	4908.65		
10-06-2023	016	97	4010.57		
13-06-2023	019	62	3158.52		
19-06-2023	025	105	8258.02		

* As recorded in the logbook

6. By-catch / Other Species Records

Table 10: Catches of other species.

Fishing Op #*	Species**	Discarded		Recorded in logbook	Retained		Recorded in logbook	Released alive from net	Observed in transfer video
		#	kg		#	kg			
N/A									

* Fishing operation as per Table 1.

** Three letter FAO species Code

7. Checklist of requirements under ICCAT conservation and management measures

Table 11. Summary of potential non-compliances

Potential Non-compliance Event	Operation type and number*
N/A	

* Fishing operations as per Table 1.
Release operations as per Table 3.
Transfer operations as per Table 5.
Voluntary / control transfer operations as per Table 5a.

8. Summary of sampling performed

Table 12. Summary of sampling performed

Fishing Op #*	Number of fish measured for Length	Number of fish measured for Weight	Number of biological samples collected	Number of tagged BFT
N/A				

* Fishing operation as per Table 1

Table 13. Summary of tag recoveries and samples taken

Fishing op #*	Type of tag	Tag number/s	Length	Length type**	Weight	Weight type***	Biological Sample Collected	Sample type
N/A								

** Fishing operation as per Table 1

** SFL – Straight forked length / CFL – Curved fork length

*** WHO - Whole / GG - Gilled & Gutted / DR - Dressed. Gilled and gutted with head off / FL - Fillet / RD - Round. Fins removed. Otherwise whole / OT - Others

Appendix 1: Potential non-compliant and vessel of interest Vessel sightings

Table 14. Details of vessel sightings

Vessel Name	ICCAT #	Flag	IRCS.	Role*	PNC observed	Notes
N/A						

* Carrier, Catching, Dive, Farm, Inspection, Support, Towing, Other.

ROP-BFT de l'ICCAT 2023



**Rapport final de déploiement d'observateurs
Déploiement à bord d'un thonier senseur**

Numéro de la requête de déploiement : 000TN173	
Nom du navire	
Numéro ICCAT du navire	
Pavillon du navire	Tunisie
Armement/société d'exploitation du navire	
Numéro de l'OPC (N/A si non applicable)	2023-030
Clé d'allocation du navire dans l'OPC (N/A si non applicable)	2,9551
Nom de l'observateur	ZERARGUIA Ilyes
Numéro ICCAT de l'observateur	764
Signature	

Détails du déploiement

Activité	du (jj/mm/aaaa)	au (jj/mm/aaaa)	Commentaires
Briefing	13/05/2023		HOTEL LES TROIS ROSE TIZI-OUZOU ALGERIE
Date de départ	25/05/2023		
Arrivée au port	25/05/2023		TEBOULBA
Embarquement	25/05/2023		
Dates de la requête	25/05/2023	01/07/2023	
Période d'observation	25/05/2023	21/06/2023	
Débarquement	21/06/2023		
Départ du port	22/06/2023		TEBOULBA
Retour domicile	23/06/2023		
Debriefing	22/06/2023	22/06/2023	HOTEL HOUDA YASMINE (HAMMAT YASMINE)

1. Résumé de toutes les opérations de pêche

Tableau 1 : Résumé de toutes les opérations de pêche

N° Opération de pêche*	Type d'opération**	Date***	Durée****		Position*****		Opération observée par l'obs (Oui/Non)	BFT capturé (Vivant/mort/ les deux/non)	Opération de transfert effectuée	Nombre d'opération de transfert (à l'exclusion des transferts volontaires et de contrôle)	Nombre d'opération de transfert volontaires et de contrôle	Prise accessoire débarquée ou observée (Oui/ Non)	Capture remise à l'eau (Oui/ Non)
			Début	Fin	Lat	Long							
N/A													

* Numéro de l'opération de pêche: numéro unique d'identification en lien avec les données de déploiement

** Opération de pêche standard (Standard) / Opération de Pêche Conjointe (OPC)

*** Date enregistrée par l'observateur

**** Heure enregistrée par l'observateur

***** Position enregistrée par l'observateur

***** Suite à un ordre de remise à l'eau

2. Résumé des Notifications Préalable de Transfert (NPT), Autorisations de transferts et des Ordres de remise à l'eau

Tableau 2 : Enregistrement par le navire des notifications Préalable de transfert, des autorisations de transfert et des ordres de remise à l'eau

N° Opération de pêche*	Notification Préalable de Transfert (NPT)			Autorisation de transfert		Ordre de remise à l'eau			
	Nbr BFT	BFT kg	Verification**	Numéro d'autorisation	Vérification**	Numéro de remise à l'eau	Nbr BFT	BFT kg	Vérification**
N/A									

* Opérations de pêche comme indiqué tableau 1

** Méthodes de vérification : document papier, document électronique (VMS), confirmation verbale du capitaine du navire

3. Détails des opérations de remise à l'eau

Tableau 3 : Résumé des opérations de remise à l'eau

N° Opération de pêche*	N° de remise à l'eau	Début**		Position***		Opération suivie par l'obs (Oui/Non)	Remise à l'eau filmée (Oui/Non)	Rapport de remise à l'eau produit (Oui/Non)	Rapport de remise à l'eau validé par l'observateur (Oui/Non)	Une copie a-t-elle été fournie à l'observateur (Oui/Non)
		Date	Heure	Latitude	Longitude					
N/A										

* Opérations de pêche comme indiqué tableau 1

** Date et heure enregistrées par l'observateur

*** Position enregistrée par l'observateur

Pendant la période de suivi, **MONATACER** n'a procédé à aucun lâcher de thon rouge.

Tableau 4 : Estimation par le navire de la quantité de thon rouge remise à l'eau suite à un ordre de remise à l'eau

N° de remise à l'eau*	Estimation par le navire des thons remis à l'eau**		Rapport de remise à l'eau		
	#	kg	Rapport de remise à l'eau produit (Oui/Non)	Rapport de remise à l'eau	Rapport de remise à l'eau validé par l'observateur (Oui / Non)
N/A					

* Opération de remise à l'eau comme indiqué tableau 3

** Comme indiqué dans le rapport de remise à l'eau

4. Résumé des opérations de transfert

Tableau 5 : Opérations de transfert

N° Opération de pêche*	N° Opération de transfert*	Début**		Position***		Nom du remorqueur	Numéro ICCAT du remorqueur	Numéro de la cage	Opération suivie par l'obs (Oui/Non)	ITD signé par l'obs (Oui/Non)
		Date	Heure	Lat	Long					
N/A										

* Opérations de pêche comme indiqué tableau 1

** Date et heure enregistrées par l'observateur

*** Position enregistrée par l'observateur

Table 5a : Opération de transfert volontaire et/ou de transfert de contrôle

N° Opération de transfert*	N° opération de transfert volontaire / de contrôle	Type de transfert (volontaire ou de contrôle)	Début**		Position***		Nom du remorqueur receveur	Numéro ICCAT du remorqueur	Numéro de la cage	Opération suivie par l'obs (Oui/Non)	ITD signé par l'obs (Oui/Non)
			Date	Heure	Lat	Long					
N/A											

* Voir tableau 5

** Date et heure enregistrées par l'observateur

*** Position enregistrée par l'observateur

Aucun transfert volontaire ou de contrôle n'a été effectué pendant la période de surveillance.

Tableau 6 : Enregistrement vidéo utilisé pour estimer la quantité de thon transférée.

N° Opération de pêche*	N° Opération de transfert**	N° opération de transfert volontaire / de contrôle ***	Enregistrement vidéo (Oui/Non)	Qualité de la vidéo****	Estimation basée sur l'enregistrement vidéo (Oui/Non)	Scellés de la cage placés sur la porte (Oui/Non)	Numéros d'identification des scellés de la cage
N/A							

* Opérations de pêche comme indiqué tableau 1

** Opération de transfert comme indiqué tableau 5

*** Opération de transfert volontaire/contrôle comme indiqué 5a

**** de 1 à 5 (1 = très mauvaise ; 2 = mauvaise ; 3 = moyenne ; 4 = bonne ; 5 = excellente)

Tableau 7 : Estimation du navire et de l'observateur de la quantité de thon rouge transférée

N° Opération de pêche*	N° Opération de transfert**	N° opération de transfert volontaire / de contrôle ***	Estimation du navire****		Estimation de l'observateur	
			Nombre	kg	Nombre	kg
N/A						

* Opérations de pêche comme indiqué tableau 1

** Opération de transfert comme indiqué tableau 5

*** Opération de transfert volontaire/contrôle comme indiqué 5a

**** Tel qu'enregistré dans l'ITD

L'observateur n'a pas été en mesure d'estimer le poids du thon transféré.

5. Estimation du poids total de thon capturé par le navire et l'observateur

Tableau 8 : Enregistrement des prises totales de thon rouge

N° Opération de pêche*	BFT	Enregistrement des captures par le navire**		Estimation de l'observateur		Numéro de la page du carnet de pêche	Numéro du BCD	Numéro d'ITD
		# (nbr)	Pds (kg)	# (nbr)	Pds (kg)			
N/A	vivant							
	mort							

* Voir tableau 1.

** Tel qu'enregistré dans l'ITD

Tableau 9: Enregistrement des captures par le navire selon les allocations des autres navires de l'OPC / AOP

Date	Page du carnet de pêche	Capture allouée		Nom du navire de capture	Numéro ICCAT du navire de capture
		Nombre	kg		
01/06/2023	7	167	13792,8701		
02/06/2023	8	19	2171,9985		
03/06/2023	9	61	5810,554		
03/06/2023	9	117	7981,2818		
08/06/2023	14	97	5927,635		
09/06/2023	15	55	4907,9778		
10/06/2023	16	62	3158,529		
10/06/2023	16	105	8258,0269		
13/06/2023	19	117	6802,8561		
19/06/2023	25	50	3604,0626		

** Tel qu'enregistré dans carnet de pêche

6. Enregistrement des prises accessoires et autres captures

Tableau 10 : Prises d'autres espèces que le thon rouge par le navire

N° Opération de pêche*	Espèces**	Rejeté		Retenu à bord		Remis à l'eau depuis le filet	Observé dans la vidéo de transfert	Enregistré dans le carnet de pêche***
		Nombre	kg	Nombre	kg			
N/A								

* Opérations de pêche comme indiqué tableau 1

** Utilisez le code FAO à 3 lettres

*** Conformément à la Rec. 22-12, toutes les interactions avec les tortues de mer doivent être déclarées.

7. Checklist des exigences liées aux mesures de conservation et de gestion de l'ICCAT

Tableau 11 : Résumé des Non-conformités potentielles observées

Non-conformités potentielles	Type et numéro de l'opération*
	N/A
N/A	

- * Opérations de pêche comme indiqué tableau 1
- Opération de remise à l'eau comme indiqué tableau 3
- Opération de transfert comme indiqué tableau 5
- Opération de transfert volontaire / de contrôle comme indiqué tableau 5a.

8. Résumé des échantillonnages effectués

Tableau 12 : Résumé des échantillonnages effectués

N° Opération de pêche*	Nombre de poissons mesurés en longueur	Nombre de poissons mesurés en poids	Nombre d'échantillon biologique collectés	Nombre de BFT avec Tag
N/A				

* Opérations de pêche comme indiqué tableau 1

Aucune mortalité accidentelle n'a été observée pendant la période de déploiement.

Table 13. Résumé des tags récupérés

N° Opération de pêche*	Type de tag**	Numéro(s) de tag	État de la peau ***	Taille (cm)	Type de longueur mesuré****	Poids (kg)	Type de poids mesuré****	Echantillon biologique collectés (Oui/Non)	Type d'échantillon*****
N/A									

* Opérations de pêche comme indiqué tableau 1

** Tag spaghetti simple, tag spaghetti double, tag d'archivage électronique, tag acoustique

*** Insertion propre, peau infectée ou autre

**** SFL – Longueur de fourche droite/ CFL – Longueur de fourche courbée

***** Les mesures de poids sont les suivantes : poids rond : poids du poisson entier (RWT) ; poids éviscéré : poids sans les viscères et les gonades (GWT) ; poids éviscéré et sans branchies : poids sans les viscères, les gonades et les branchies (GGWT) ; poids éviscéré, sans branchies et sans queue : poids sans les viscères, les gonades, les branchies et la queue (GGTWT) ; et poids habillé : poids du poisson éviscéré, sans la tête ni la queue (DWT). Autre, veuillez décrire.

***** Clip de nageoire (génétique), tissu musculaire (génétique) et/ou rayon de nageoire dorsale (vieillessement).

Annexe 1 : Liste des navires observés impliqués dans les activités de capture/remorquage/support/autres opérations durant la campagne

Tableau 14 : Détails des navires observés

Nom du navire	Numéro ICCAT du navire	Pavillon	IRCS	Rôle*	PNC Observées	Commentaires
N/A						

Navire de capture, Navire de transformation, Navire auxiliaire, Remorqueur, Navire de support, Autres (spécifiez)

**Rapport final de déploiement d'observateurs
Déploiement à bord d'un thonier senseur**

Numéro de la requête de déploiement :000TN174	
Nom du navire	
Numéro ICCAT du navire	
Pavillon du navire	Tunisie
Armement/société d'exploitation du navire	
Numéro de l'OPC (N/A si non applicable)	2023-026
Clé d'allocation du navire dans l'OPC (N/A si non applicable)	11,9715
Nom de l'observateur	SEHIL Mohamed Anis
Numéro ICCAT de l'observateur	943
Signature	

Détails du déploiement

Activité	du (jj/mm/aaaa)	au (jj/mm/aaaa)	Commentaires
Briefing	13/05/2023		Tizi-ouzou, Algerie
Date de départ	24/05/2023		
Arrivée au port	24/05/2023		TEBOULBA
Embarquement	25/05/2023		
Dates de la requête	24/05/2023	01/07/2023	
Période d'observation	25/05/2023	14/06/2023	
Débarquement	12/06/2023		
Départ du port	14/05/2023		TEBOULBA
Retour domicile	16/06/2023		
Debriefing	15/06/2023	15/06/2023	HOTEL HOUDA YASMINE EL HAMMAT

1. Résumé de toutes les opérations de pêche

Tableau 1 : Résumé de toutes les opérations de pêche

N° Opération de pêche*	Type d'opération**	Date***	Durée****		Position*****		Opération observée par l'obs (Oui/Non)	BFT capturé (Vivant/mort/ les deux/non)	Opération de transfert effectuée	Nombre d'opération de transfert (à l'exclusion des transferts volontaires et de contrôle)	Nombre d'opération de transfert volontaires et de contrôle	Prise accessoire débarquée ou observée (Oui/ Non)	Capture remise à l'eau (Oui/ Non)
			Début	Fin	Lat	Long							
N/A													

* Numéro de l'opération de pêche: numéro unique d'identification en lien avec les données de déploiement

** Opération de pêche standard (Standard) / Opération de Pêche Conjointe (OPC)

*** Date enregistrée par l'observateur

**** Heure enregistrée par l'observateur

***** Position enregistrée par l'observateur

***** Suite à un ordre de remise à l'eau

2. Résumé des Notifications Préalable de Transfert (NPT), Autorisations de transferts et des Ordres de remise à l'eau

Tableau 2 : Enregistrement par le navire des notifications Préalable de transfert, des autorisations de transfert et des ordres de remise à l'eau

N° Opération de pêche*	Notification Préalable de Transfert (NPT)			Autorisation de transfert		Ordre de remise à l'eau			
	Nbr BFT	BFT kg	Verification**	Numéro d'autorisation	Vérification**	Numéro de remise à l'eau	Nbr BFT	BFT kg	Vérification**
N/A									

* Opérations de pêche comme indiqué tableau 1

** Méthodes de vérification : document papier, document électronique (VMS), confirmation verbale du capitaine du navire

3. Détails des opérations de remise à l'eau

Tableau 3 : Résumé des opérations de remise à l'eau

N° Opération de pêche*	N° de remise à l'eau	Début**		Position***		Opération suivie par l'obs (Oui/Non)	Remise à l'eau filmée (Oui/Non)	Rapport de remise à l'eau produit (Oui/Non)	Rapport de remise à l'eau validé par l'observateur (Oui/Non)	Une copie a-t-elle été fournie à l'observateur (Oui/Non)
		Date	Heure	Latitude	Longitude					
N/A										

* Opérations de pêche comme indiqué tableau 1

** Date et heure enregistrées par l'observateur

*** Position enregistrée par l'observateur

Pendant la période de suivi, Fakhreddine Rrazi II n'a procédé à aucune remise à l'eau de thon rouge.

Tableau 4 : Estimation par le navire de la quantité de thon rouge remise à l'eau suite à un ordre de remise à l'eau

N° de remise à l'eau*	Estimation par le navire des thons remis à l'eau**		Rapport de remise à l'eau		
	#	kg	Rapport de remise à l'eau produit (Oui/Non)	Rapport de remise à l'eau	Rapport de remise à l'eau validé par l'observateur (Oui / Non)
N/A					

* Opération de remise à l'eau comme indiqué tableau 3

** Comme indiqué dans le rapport de remise à l'eau

4. Résumé des opérations de transfert

Tableau 5 : Opérations de transfert

N° Opération de pêche*	N° Opération de transfert*	Début**		Position***		Nom du remorqueur	Numéro ICCAT du remorqueur	Numéro de la cage	Opération suivie par l'obs (Oui/Non)	ITD signé par l'obs (Oui/Non)
		Date	Heure	Lat	Long					
N/A										

* Opérations de pêche comme indiqué tableau 1

** Date et heure enregistrées par l'observateur

*** Position enregistrée par l'observateur

Table 5a : Opération de transfert volontaire et/ou de transfert de contrôle

N° Opération de transfert*	N° opération de transfert volontaire / de contrôle	Type de transfert (volontaire ou de contrôle)	Début**		Position***		Nom du remorqueur receveur	Numéro ICCAT du remorqueur	Numéro de la cage	Opération suivie par l'obs (Oui/Non)	ITD signé par l'obs (Oui/Non)
			Date	Heure	Lat	Long					
N/A											

* Voir tableau 5

** Date et heure enregistrées par l'observateur

*** Position enregistrée par l'observateur

Aucun transfert volontaire ou de contrôle n'a été effectué pendant la période de surveillance.

Tableau 6 : Enregistrement vidéo utilisé pour estimer la quantité de thon transférée.

N° Opération de pêche*	N° Opération de transfert**	N° opération de transfert volontaire / de contrôle ***	Enregistrement vidéo (Oui/Non)	Qualité de la vidéo****	Estimation basée sur l'enregistrement vidéo (Oui/Non)	Scellés de la cage placés sur la porte (Oui/Non)	Numéros d'identification des scellés de la cage
N/A							

* Opérations de pêche comme indiqué tableau 1

** Opération de transfert comme indiqué tableau 5

*** Opération de transfert volontaire/contrôle comme indiqué 5a

**** de 1 à 5 (1 = très mauvaise ; 2 = mauvaise ; 3 = moyenne ; 4 = bonne ; 5 = excellente)

Tableau 7 : Estimation du navire et de l'observateur de la quantité de thon rouge transférée

N° Opération de pêche*	N° Opération de transfert**	N° opération de transfert volontaire / de contrôle ***	Estimation du navire****		Estimation de l'observateur	
			Nombre	kg	Nombre	kg
N/A						

* Opérations de pêche comme indiqué tableau 1

** Opération de transfert comme indiqué tableau 5

*** Opération de transfert volontaire/contrôle comme indiqué 5a

**** Tel qu'enregistré dans l'ITD

L'observateur n'a pas été en mesure d'estimer le poids du thon transféré.

5. Estimation du poids total de thon capturé par le navire et l'observateur

Tableau 8 : Enregistrement des prises totales de thon rouge

N° Opération de pêche*	BFT	Enregistrement des captures par le navire**		Estimation de l'observateur		Numéro de la page du carnet de pêche	Numéro du BCD	Numéro d'ITD
		# (nbr)	Pds (kg)	# (nbr)	Pds (kg)			
1	vivant							
	mort							
2	vivant							
	mort							

* Voir tableau 1.

** Tel qu'enregistré dans l'ITD

Tableau 9: Enregistrement des captures par le navire selon les allocations des autres navires de l'OPC / AOP

Date	Page du carnet de pêche	Capture allouée		Nom du navire de capture	Numéro ICCAT du navire de capture
		Nombre	kg		
01/06/2023	000007 / 29	2246	235829,998		
11/06/2023	00017 / 29	2600	286000		

** Tel qu'enregistré dans carnet de pêche

6. Enregistrement des prises accessoires et autres captures

Tableau 10 : Prises d'autres espèces que le thon rouge par le navire

N° Opération de pêche*	Espèces**	Rejeté		Retenu à bord		Remis à l'eau depuis le filet	Observé dans la vidéo de transfert	Enregistré dans le carnet de pêche***
		Nombre	kg	Nombre	kg			
N/A								

* Opérations de pêche comme indiqué tableau 1

** Utilisez le code FAO à 3 lettres

*** Conformément à la Rec. 22-12, toutes les interactions avec les tortues de mer doivent être déclarées.

7. Checklist des exigences liées aux mesures de conservation et de gestion de l'ICCAT

Tableau 11 : Résumé des Non-conformités potentielles observées

Non-conformités potentielles	Type et numéro de l'opération*
	N/A
N/A	

- * Opérations de pêche comme indiqué tableau 1
- Opération de remise à l'eau comme indiqué tableau 3
- Opération de transfert comme indiqué tableau 5
- Opération de transfert volontaire / de contrôle comme indiqué tableau 5a.

8. Résumé des échantillonnages effectués

Tableau 12 : Résumé des échantillonnages effectués

N° Opération de pêche*	Nombre de poissons mesurés en longueur	Nombre de poissons mesurés en poids	Nombre d'échantillon biologique collectés	Nombre de BFT avec Tag
N/A				

* Opérations de pêche comme indiqué tableau 1

Aucune mortalité accidentelle n'a été observée pendant la période de déploiement.

Table 13. Résumé des tags récupérés

N° Opération de pêche*	Type de tag**	Numéro(s) de tag	État de la peau ***	Taille (cm)	Type de longueur mesuré****	Poids (kg)	Type de poids mesuré****	Echantillon biologique collectés (Oui/Non)	Type d'échantillon*****
N/A									

* Opérations de pêche comme indiqué tableau 1

** Tag spaghetti simple, tag spaghetti double, tag d'archivage électronique, tag acoustique

*** Insertion propre, peau infectée ou autre

**** SFL – Longueur de fourche droite/ CFL – Longueur de fourche courbée

***** Les mesures de poids sont les suivantes : poids rond : poids du poisson entier (RWT) ; poids éviscéré : poids sans les viscères et les gonades (GWT) ; poids éviscéré et sans branchies : poids sans les viscères, les gonades et les branchies (GGWT) ; poids éviscéré, sans branchies et sans queue : poids sans les viscères, les gonades, les branchies et la queue (GGTWT) ; et poids habillé : poids du poisson éviscéré, sans la tête ni la queue (DWT). Autre, veuillez décrire.

***** Clip de nageoire (génétique), tissu musculaire (génétique) et/ou rayon de nageoire dorsale (vieillessement).

Annexe 1 : Liste des navires observés impliqués dans les activités de capture/remorquage/support/autres opérations durant la campagne

Tableau 14 : Détails des navires observés

Nom du navire	Numéro ICCAT du navire	Pavillon	IRCS	Rôle*	PNC Observées	Commentaires
		Tunisie		Catching	No	N/A
		Tunisie		Catching	No	N/A
		Tunisie		Catching	No	N/A
		Tunisie		Catching	No	N/A
		Tunisie		Catching	No	N/A
		Tunisie		Catching	No	N/A

Navire de capture, Navire de transformation, Navire auxiliaire, Remorqueur, Navire de support, Autres (spécifiez)

ROP-BFT de l'ICCAT 2023



Rapport final de déploiement d'observateurs
Déploiement à bord d'un thonier sennear

Numéro de la requête de déploiement : 000TN175	
Nom du navire	
Numéro ICCAT du navire	
Pavillon du navire	Tunisie
Armement/société d'exploitation du navire	
Numéro de l'OPC (N/A si non applicable)	2023-030
Clé d'allocation du navire dans l'OPC (N/A si non applicable)	2,9551
Nom de l'observateur	EN-NACIRI ILYASS
Numéro ICCAT de l'observateur	940
Signature	

Détails du déploiement

Activité	du (jj/mm/aaaa)	au (jj/mm/aaaa)	Commentaires
Briefing	24/05/2023		MAHDIA
Date de départ	25/05/2023		
Arrivée au port	24/05/2023		GABÈS
Embarquement	25/05/2023		
Dates de la requête	25/05/2023	01/07/2023	
Période d'observation	25/05/2023	21/06/2023	
Débarquement	21/06/2023		
Départ du port	21/06/2023		GABÈS
Retour domicile	23/06/2023		
Debriefing	22/06/2023	22/06/2023	AL HAMAMAT

1. Résumé de toutes les opérations de pêche

Tableau 1 : Résumé de toutes les opérations de pêche

N° Opération de pêche*	Type d'opération **	Date***	Durée****		Position*****		Opération observée par l'obs (Oui/Non)	BFT capturé (Vivant/mort/ les deux/ non)	Opération de transfert effectuée	Nombre d'opération de transfert (à l'exclusion des transferts volontaires et de contrôle)	Nombre d'opération de transfert volontaires et de contrôle	Prise accessoire débarquée ou observée (Oui/ Non)	Capture remise à l'eau (Oui/ Non)
			Début	Fin	Lat	Long							
N/A													

* Numéro de l'opération de pêche: numéro unique d'identification en lien avec les données de déploiement

** Opération de pêche standard (Standard) / Opération de Pêche Conjointe (OPC)

*** Date enregistrée par l'observateur

**** Heure enregistrée par l'observateur

***** Position enregistrée par l'observateur

***** Suite à un ordre de remise à l'eau

2. Résumé des Notifications Préalable de Transfert (NPT), Autorisations de transferts et des Ordres de remise à l'eau

Tableau 2 : Enregistrement par le navire des notifications Préalable de transfert, des autorisations de transfert et des ordres de remise à l'eau

N° Opération de pêche*	Notification Préalable de Transfert (NPT)			Autorisation de transfert		Ordre de remise à l'eau			
	Nbr BFT	BFT kg	Vérification**	Numéro d'autorisation	Vérification**	Numéro de remise à l'eau	Nbr BFT	BFT kg	Vérification**
N/A									

* Opérations de pêche comme indiqué tableau 1

** Méthodes de vérification : document papier, document électronique (VMS), confirmation verbale du capitaine du navire

3. Détails des opérations de remise à l'eau

Tableau 3 : Résumé des opérations de remise à l'eau

N° Opération de pêche*	N° de remise à l'eau	Début**		Position***		Opération suivie par l'obs (Oui/Non)	Remise à l'eau filmée (Oui/Non)	Rapport de remise à l'eau produit (Oui/Non)	Rapport de remise à l'eau validé par l'observateur (Oui/Non)	Une copie a-t-elle été fournie à l'observateur (Oui/Non)
		Date	Heure	Latitude	Longitude					
N/A										

* Opérations de pêche comme indiqué tableau 1

** Date et heure enregistrées par l'observateur

*** Position enregistrée par l'observateur

Pendant la période de suivi, XXX n'a procédé à aucun lâcher de thon rouge.

Tableau 4 : Estimation par le navire de la quantité de thon rouge remise à l'eau suite à un ordre de remise à l'eau

N° de remise à l'eau*	Estimation par le navire des thons remis à l'eau**		Rapport de remise à l'eau		
	#	kg	Rapport de remise à l'eau produit (Oui/Non)	Rapport de remise à l'eau	Rapport de remise à l'eau validé par l'observateur (Oui / Non)
N/A					

* Opération de remise à l'eau comme indiqué tableau 3

** Comme indiqué dans le rapport de remise à l'eau

4. Résumé des opérations de transfert

Tableau 5 : Opérations de transfert

N° Opération de pêche*	N° Opération de transfert*	Début**		Position***		Nom du remorqueur	Numéro ICCAT du remorqueur	Numéro de la cage	Opération suivie par l'obs (Oui/Non)	ITD signé par l'obs (Oui/Non)
		Date	Heure	Lat	Long					
N/A										

* Opérations de pêche comme indiqué tableau 1

** Date et heure enregistrées par l'observateur

*** Position enregistrée par l'observateur

Table 5a : Opération de transfert volontaire et/ou de transfert de contrôle

N° Opération de transfert*	N° opération de transfert volontaire / de contrôle	Type de transfert (volontaire ou de contrôle)	Début**		Position***		Nom du remorqueur receveur	Numéro ICCAT du remorqueur	Numéro de la cage	Opération suivie par l'obs (Oui/Non)	ITD signé par l'obs (Oui/Non)
			Date	Heure	Lat	Long					
N/A											

* Voir tableau 5

** Date et heure enregistrées par l'observateur

*** Position enregistrée par l'observateur

Aucun transfert volontaire ou de contrôle n'a été effectué pendant la période de surveillance.

Tableau 6 : Enregistrement vidéo utilisé pour estimer la quantité de thon transférée.

N° Opération de pêche*	N° Opération de transfert**	N° opération de transfert volontaire / de contrôle ***	Enregistrement vidéo (Oui/Non)	Qualité de la vidéo****	Estimation basée sur l'enregistrement vidéo (Oui/Non)	Scellés de la cage placés sur la porte (Oui/Non)	Numéros d'identification des scellés de la cage
N/A							

* Opérations de pêche comme indiqué tableau 1

** Opération de transfert comme indiqué tableau 5

*** Opération de transfert volontaire/contrôle comme indiqué 5a

**** de 1 à 5 (1 = très mauvaise ; 2 = mauvaise ; 3 = moyenne ; 4 = bonne ; 5 = excellente)

Tableau 7 : Estimation du navire et de l'observateur de la quantité de thon rouge transférée

N° Opération de pêche*	N° Opération de transfert**	N° opération de transfert volontaire / de contrôle ***	Estimation du navire****		Estimation de l'observateur	
			Nombre	kg	Nombre	kg
N/A						

* Opérations de pêche comme indiqué tableau 1

** Opération de transfert comme indiqué tableau 5

*** Opération de transfert volontaire/contrôle comme indiqué 5a

**** Tel qu'enregistré dans l'ITD

L'observateur n'a pas été en mesure d'estimer le poids du thon transféré.

5. Estimation du poids total de thon capturé par le navire et l'observateur

Tableau 8 : Enregistrement des prises totales de thon rouge

N° Opération de pêche*	BFT	Enregistrement des captures par le navire**		Estimation de l'observateur		Numéro de la page du carnet de pêche	Numéro du BCD	Numéro d'ITD
		# (nbr)	Pds (kg)	# (nbr)	Pds (kg)			
N/A	vivant	N/A						
	mort	N/A						

* Voir tableau 1.

** Tel qu'enregistré dans l'ITD

Tableau 9: Enregistrement des captures par le navire selon les allocations des autres navires de l'OPC / AOP

Date	Page du carnet de pêche	Capture allouée		Nom du navire de capture	Numéro ICCAT du navire de capture
		Nombre	kg		
01/06/2023	0000007	N/A	13799,216		
02/06/2023	0000008	N/A	2172,021		
03/06/2023	0000009	N/A	5813,597		
03/06/2023	0000009	N/A	7985,617		
08/06/2023	0000014	N/A	5930,65		
09/06/2023	0000015	N/A	4910,398		
10/06/2023	0000016	N/A	3160,039		
10/06/2023	0000016	N/A	8259,588		
13/06/2023	0000019	N/A	6807,358		
19/06/2023	0000025	N/A	3641,588		

** Tel qu'enregistré dans carnet de pêche

6. Enregistrement des prises accessoires et autres captures

Tableau 10 : Prises d'autres espèces que le thon rouge par le navire

N° Opération de pêche*	Espèces**	Rejeté		Retenu à bord		Remis à l'eau depuis le filet	Observé dans la vidéo de transfert	Enregistré dans le carnet de pêche***
		Nombre	kg	Nombre	kg			
N/A								

* Opérations de pêche comme indiqué tableau 1

** Utilisez le code FAO à 3 lettres

*** Conformément à la Rec. 22-12, toutes les interactions avec les tortues de mer doivent être déclarées.

7. Checklist des exigences liées aux mesures de conservation et de gestion de l'ICCAT

Tableau 11 : Résumé des Non-conformités potentielles observées

Non-conformités potentielles	Type et numéro de l'opération*
	N/A
N/A	

- * Opérations de pêche comme indiqué tableau 1
Opération de remise à l'eau comme indiqué tableau 3
Opération de transfert comme indiqué tableau 5
Opération de transfert volontaire / de contrôle comme indiqué tableau 5a.

8. Résumé des échantillonnages effectués

Tableau 12 : Résumé des échantillonnages effectués

N° Opération de pêche*	Nombre de poissons mesurés en longueur	Nombre de poissons mesurés en poids	Nombre d'échantillon biologique collectés	Nombre de BFT avec Tag
N/A				

* Opérations de pêche comme indiqué tableau 1

Aucune mortalité accidentelle n'a été observée pendant la période de déploiement.

Table 13. Résumé des tags récupérés

N° Opération de pêche*	Type de tag**	Numéro(s) de tag	État de la peau ***	Taille (cm)	Type de longueur mesuré****	Poids (kg)	Type de poids mesuré****	Echantillon biologique collectés (Oui/Non)	Type d'échantillon*****
N/A									

* Opérations de pêche comme indiqué tableau 1

** Tag spaghetti simple, tag spaghetti double, tag d'archivage électronique, tag acoustique

*** Insertion propre, peau infectée ou autre

**** SFL – Longueur de fourche droite/ CFL – Longueur de fourche courbée

***** Les mesures de poids sont les suivantes : poids rond : poids du poisson entier (RWT) ; poids éviscéré : poids sans les viscères et les gonades (GWT) ; poids éviscéré et sans branchies : poids sans les viscères, les gonades et les branchies (GGWT) ; poids éviscéré, sans branchies et sans queue : poids sans les viscères, les gonades, les branchies et la queue (GGTWT) ; et poids habillé : poids du poisson éviscéré, sans la tête ni la queue (DWT). Autre, veuillez décrire.

***** Clip de nageoire (génétique), tissu musculaire (génétique) et/ou rayon de nageoire dorsale (vieillessement).

Annexe 1 : Liste des navires observés impliqués dans les activités de capture/remorquage/support/autres opérations durant la campagne

Tableau 14 : Détails des navires observés

Nom du navire	Numéro ICCAT du navire	Pavillon	IRCS	Rôle*	PNC Observées	Commentaires
		Tunisie		Catching	Non	N/A
		Tunisie		Catching	Non	N/A
		Tunisie		Catching	Non	N/A
		Tunisie		Support	Non	N/A
		Tunisie		Support	Non	N/A

Navire de capture, Navire de transformation, Navire auxiliaire, Remorqueur, Navire de support, Autres (spécifiez)

ROP-BFT de l'ICCAT 2023



Rapport final de déploiement d'observateurs
Déploiement à bord d'un thonier sennear

Numéro de la requête de déploiement : 000TN176	
Nom du navire	
Numéro ICCAT du navire	
Pavillon du navire	Tunisie
Armement/société d'exploitation du navire	
Numéro de l'OPC (N/A si non applicable)	2023-030
Clé d'allocation du navire dans l'OPC (N/A si non applicable)	2,9551
Nom de l'observateur	BRADAIA HASSAN
Numéro ICCAT de l'observateur	768
Signature	

Détails du déploiement

Activité	du (jj/mm/aaaa)	au (jj/mm/aaaa)	Commentaires
Briefing	13-05-2023	13-05-2023	HOTEL TROI ROSE -TIZI OUZOU-
Date de départ	24-05-2023	24-05-2023	
Arrivée au port	25-05-2023		
Embarquement	25-05-2023		
Dates de la requête	25-05-2023	01-07-2023	
Période d'observation	25-05-2023	21-06-2023	
Débarquement	21-06-2023		
Départ du port	21-06-2023		
Retour domicile	23-06-2023		
Debriefing	22-06-2023	22-06-2023	HOTEL HODA YASSMIN-AL HAMMAMAT

1. Résumé de toutes les opérations de pêche

Tableau 1 : Résumé de toutes les opérations de pêche

N° Opération de pêche*	Type d'opération**	Date***	Durée****		Position*****		Opération observée par l'obs (Oui/Non)	BFT capturé (Vivant/mort/ les deux/non)	Opération de transfert effectuée	Nombre d'opération de transfert (à l'exclusion des transferts volontaires et de contrôle)	Nombre d'opération de transfert volontaires et de contrôle	Prise accessoire débarquée ou observée (Oui/ Non)	Capture remise à l'eau (Oui/ Non)
			Début	Fin	Lat	Long							
N/A													

* Numéro de l'opération de pêche: numéro unique d'identification en lien avec les données de déploiement

** Opération de pêche standard (Standard) / Opération de Pêche Conjointe (OPC)

*** Date enregistrée par l'observateur

**** Heure enregistrée par l'observateur

***** Position enregistrée par l'observateur

***** Suite à un ordre de remise à l'eau

2. Résumé des Notifications Préalable de Transfert (NPT), Autorisations de transferts et des Ordres de remise à l'eau

Tableau 2 : Enregistrement par le navire des notifications Préalable de transfert, des autorisations de transfert et des ordres de remise à l'eau

N° Opération de pêche*	Notification Préalable de Transfert (NPT)			Autorisation de transfert		Ordre de remise à l'eau			
	Nbr BFT	BFT kg	Verification**	Numéro d'autorisation	Vérification**	Numéro de remise à l'eau	Nbr BFT	BFT kg	Vérification**
N/A									

* Opérations de pêche comme indiqué tableau 1

** Méthodes de vérification : document papier, document électronique (VMS), confirmation verbale du capitaine du navire

3. Détails des opérations de remise à l'eau

Tableau 3 : Résumé des opérations de remise à l'eau

N° Opération de pêche*	N° de remise à l'eau	Début**		Position***		Opération suivie par l'obs (Oui/Non)	Remise à l'eau filmée (Oui/Non)	Rapport de remise à l'eau produit (Oui/Non)	Rapport de remise à l'eau validé par l'observateur (Oui/Non)	Une copie a-t-elle été fournie à l'observateur (Oui/Non)
		Date	Heure	Latitude	Longitude					
N/A										

* Opérations de pêche comme indiqué tableau 1

** Date et heure enregistrées par l'observateur

*** Position enregistrée par l'observateur

Pendant la période de suivi, ELKODS n'a procédé à aucun lâcher de thon rouge.

Tableau 4 : Estimation par le navire de la quantité de thon rouge remise à l'eau suite à un ordre de remise à l'eau

N° de remise à l'eau*	Estimation par le navire des thons remis à l'eau**		Rapport de remise à l'eau		
	#	kg	Rapport de remise à l'eau produit (Oui/Non)	Rapport de remise à l'eau	Rapport de remise à l'eau validé par l'observateur (Oui / Non)
N/A					

* Opération de remise à l'eau comme indiqué tableau 3

** Comme indiqué dans le rapport de remise à l'eau

4. Résumé des opérations de transfert

Tableau 5 : Opérations de transfert

N° Opération de pêche*	N° Opération de transfert*	Début**		Position***		Nom du remorqueur	Numéro ICCAT du remorqueur	Numéro de la cage	Opération suivie par l'obs (Oui/Non)	ITD signé par l'obs (Oui/Non)
		Date	Heure	Lat	Long					
N/A										

* Opérations de pêche comme indiqué tableau 1

** Date et heure enregistrées par l'observateur

*** Position enregistrée par l'observateur

Table 5a : Opération de transfert volontaire et/ou de transfert de contrôle

N° Opération de transfert*	N° opération de transfert volontaire / de contrôle	Type de transfert (volontaire ou de contrôle)	Début**		Position***		Nom du remorqueur receveur	Numéro ICCAT du remorqueur	Numéro de la cage	Opération suivie par l'obs (Oui/Non)	ITD signé par l'obs (Oui/Non)
			Date	Heure	Lat	Long					
N/A											

* Voir tableau 5

** Date et heure enregistrées par l'observateur

*** Position enregistrée par l'observateur

Aucun transfert volontaire ou de contrôle n'a été effectué pendant la période de surveillance.

Tableau 6 : Enregistrement vidéo utilisé pour estimer la quantité de thon transférée.

N° Opération de pêche*	N° Opération de transfert**	N° opération de transfert volontaire / de contrôle ***	Enregistrement vidéo (Oui/Non)	Qualité de la vidéo****	Estimation basée sur l'enregistrement vidéo (Oui/Non)	Scellés de la cage placés sur la porte (Oui/Non)	Numéros d'identification des scellés de la cage
N/A							

* Opérations de pêche comme indiqué tableau 1

** Opération de transfert comme indiqué tableau 5

*** Opération de transfert volontaire/contrôle comme indiqué 5a

**** de 1 à 5 (1 = très mauvaise ; 2 = mauvaise ; 3 = moyenne ; 4 = bonne ; 5 = excellente)

Tableau 7 : Estimation du navire et de l'observateur de la quantité de thon rouge transférée

N° Opération de pêche*	N° Opération de transfert**	N° opération de transfert volontaire / de contrôle ***	Estimation du navire****		Estimation de l'observateur	
			Nombre	kg	Nombre	kg
N/A						

* Opérations de pêche comme indiqué tableau 1

** Opération de transfert comme indiqué tableau 5

*** Opération de transfert volontaire/contrôle comme indiqué 5a

**** Tel qu'enregistré dans l'ITD

L'observateur n'a pas été en mesure d'estimer le poids du thon transféré.

5. Estimation du poids total de thon capturé par le navire et l'observateur

Tableau 8 : Enregistrement des prises totales de thon rouge

N° Opération de pêche*	BFT	Enregistrement des captures par le navire**		Estimation de l'observateur		Numéro de la page du carnet de pêche	Numéro du BCD	Numéro d'ITD
		# (nbr)	Pds (kg)	# (nbr)	Pds (kg)			
1	vivant							
	mort							

* Voir tableau 1.

** Tel qu'enregistré dans l'ITD

Tableau 9: Enregistrement des captures par le navire selon les allocations des autres navires de l'OPC / AOP

Date	Page du carnet de pêche	Capture allouée		Nom du navire de capture	Numéro ICCAT du navire de capture
		Nombre	kg		
01/06/2023	0000007	N/A	13799,216		
02/06/2023	0000008	N/A	2172,021		
03/06/2023	0000009	N/A	5813,597		
03/06/2023	0000009	N/A	7985,617		
08/06/2023	0000014	N/A	5930,65		
09/06/2023	0000015	N/A	4910,398		
10/06/2023	0000016	N/A	3160,039		
10/06/2023	0000016	N/A	8259,588		
13/06/2023	0000019	N/A	6807,358		
19/06/2023	0000025	N/A	3641,588		
01/06/2023	0000007	N/A	13799,216		

** Tel qu'enregistré dans carnet de pêche

6. Enregistrement des prises accessoires et autres captures

Tableau 10 : Prises d'autres espèces que le thon rouge par le navire

N° Opération de pêche*	Espèces**	Rejeté		Retenu à bord		Remis à l'eau depuis le filet	Observé dans la vidéo de transfert	Enregistré dans le carnet de pêche***
		Nombre	kg	Nombre	kg			
N/A								

* Opérations de pêche comme indiqué tableau 1

** Utilisez le code FAO à 3 lettres

*** Conformément à la Rec. 22-12, toutes les interactions avec les tortues de mer doivent être déclarées.

7. Checklist des exigences liées aux mesures de conservation et de gestion de l'ICCAT

Tableau 11 : Résumé des Non-conformités potentielles observées

Non-conformités potentielles	Type et numéro de l'opération*
	N/A
N/A	

- * Opérations de pêche comme indiqué tableau 1
- Opération de remise à l'eau comme indiqué tableau 3
- Opération de transfert comme indiqué tableau 5
- Opération de transfert volontaire / de contrôle comme indiqué tableau 5a.

8. Résumé des échantillonnages effectués

Tableau 12 : Résumé des échantillonnages effectués

N° Opération de pêche*	Nombre de poissons mesurés en longueur	Nombre de poissons mesurés en poids	Nombre d'échantillon biologique collectés	Nombre de BFT avec Tag
N/A				

* Opérations de pêche comme indiqué tableau 1

Aucune mortalité accidentelle n'a été observée pendant la période de déploiement.

Table 13. Résumé des tags récupérés

N° Opération de pêche*	Type de tag**	Numéro(s) de tag	État de la peau ***	Taille (cm)	Type de longueur mesuré****	Poids (kg)	Type de poids mesuré****	Echantillon biologique collectés (Oui/Non)	Type d'échantillon*****
N/A									

* Opérations de pêche comme indiqué tableau 1

** Tag spaghetti simple, tag spaghetti double, tag d'archivage électronique, tag acoustique

*** Insertion propre, peau infectée ou autre

**** SFL – Longueur de fourche droite/ CFL – Longueur de fourche courbée

***** Les mesures de poids sont les suivantes : poids rond : poids du poisson entier (RWT) ; poids éviscéré : poids sans les viscères et les gonades (GWT) ; poids éviscéré et sans branchies : poids sans les viscères, les gonades et les branchies (GGWT) ; poids éviscéré, sans branchies et sans queue : poids sans les viscères, les gonades, les branchies et la queue (GGTWT) ; et poids habillé : poids du poisson éviscéré, sans la tête ni la queue (DWT). Autre, veuillez décrire.

***** Clip de nageoire (génétique), tissu musculaire (génétique) et/ou rayon de nageoire dorsale (vieillessement).

Annexe 1 : Liste des navires observés impliqués dans les activités de capture/remorquage/support/autres opérations durant la campagne

Tableau 14 : Détails des navires observés

Nom du navire	Numéro ICCAT du navire	Pavillon	IRCS	Rôle*	PNC Observées	Commentaires
N/A						

Navire de capture, Navire de transformation, Navire auxiliaire, Remorqueur, Navire de support, Autres (spécifiez)

ROP-BFT de l'ICCAT 2023



**Rapport final de déploiement d'observateurs
Déploiement à bord d'un thonier sennear**

Numéro de la requête de déploiement : 000TN177	
Nom du navire	
Numéro ICCAT du navire	
Pavillon du navire	Tunisie
Armement/société d'exploitation du navire	
Numéro de l'OPC (N/A si non applicable)	2023-030
Clé d'allocation du navire dans l'OPC (N/A si non applicable)	1,9994
Nom de l'observateur	LALALI Yakoub
Numéro ICCAT de l'observateur	782
Signature	

Détails du déploiement

Activité	du (jj/mm/aaaa)	au (jj/mm/aaaa)	Commentaires
Briefing	13/05/2023		ALGERIE
Date de départ	25/05/2023		
Arrivée au port	24/05/2023		ZARZIS
Embarquement	25/05/2023		
Dates de la requête	25/05/2023	01/07/2023	
Période d'observation	25/05/2023	21/06/2023	
Débarquement	21/06/2023		
Départ du port	22/06/2023		ZARZIS
Retour domicile	23/06/2023		
Debriefing	22/06/2023	22/06/2023	HOTEL HOUDA YASMINE HAMMAMET

1. Résumé de toutes les opérations de pêche

Tableau 1 : Résumé de toutes les opérations de pêche

N° Opération de pêche*	Type d'opération**	Date***	Durée****		Position*****		Opération observée par l'obs (Oui/Non)	BFT capturé (Vivant/mort/les deux/non)	Opération de transfert effectuée	Nombre d'opération de transfert (à l'exclusion des transferts volontaires et de contrôle)	Nombre d'opération de transfert volontaires et de contrôle	Prise accessoire débarquée ou observée (Oui/Non)	Capture remise à l'eau (Oui/Non)
			Début	Fin	Lat	Long							
N/A													

* Numéro de l'opération de pêche: numéro unique d'identification en lien avec les données de déploiement

** Opération de pêche standard(Standard) / Opération de Pêche Conjointe (OPC)

*** Date enregistrée par l'observateur

**** Heure enregistrée par l'observateur

***** Position enregistrée par l'observateur

***** Suite à un ordre de remise à l'eau

2. Résumé des Notifications Préalable de Transfert (NPT), Autorisations de transferts et des Ordres de remise à l'eau

Tableau2 : Enregistrement par le navire des notifications Préalable de transfert, des autorisations de transfert et des ordres de remise à l'eau

N° Opération de pêche*	Notification Préalable de Transfert (NPT)			Autorisation de transfert		Ordre de remise à l'eau			
	Nbr BFT	BFT kg	Verification**	Numéro d'autorisation	Vérification**	Numéro de remise à l'eau	Nbr BFT	BFT kg	Vérification**
N/A									

* Opérations de pêche comme indiqué tableau 1

** Méthodes de vérification : document papier, document électronique (VMS), confirmation verbale du capitaine du navire

3. Détails des opérations de remise à l'eau

Tableau 3 : Résumé des opérations de remise à l'eau

N° Opération de pêche*	N° de remise à l'eau	Début**		Position***		Opération suivie par l'obs (Oui/Non)	Remise à l'eau filmée (Oui/Non)	Rapport de remise à l'eau produit (Oui/Non)	Rapport de remise à l'eau validé par l'observateur (Oui/Non)	Une copie a-t-elle été fournie à l'observateur (Oui/Non)
		Date	Heure	Latitude	Longitude					
N/A										

* Opérations de pêche comme indiqué tableau 1

** Date et heure enregistrées par l'observateur

*** Position enregistrée par l'observateur

Pendant la période de suivi, **Ouled Hammali** n'a procédé à aucun lâcher de thon rouge.

Tableau 4 : Estimation par le navire de la quantité de thon rouge remise à l'eau suite à un ordre de remise à l'eau

N° de remise à l'eau*	Estimation par le navire des thons remis à l'eau**		Rapport de remise à l'eau		
	#	kg	Rapport de remise à l'eau produit (Oui/Non)	Rapport de remise à l'eau	Rapport de remise à l'eau validé par l'observateur (Oui / Non)
N/A					

* Opération de remise à l'eau comme indiqué tableau 3

** Comme indiqué dans le rapport de remise à l'eau

4. Résumé des opérations de transfert

Tableau5 : Opérations de transfert

N° Opération de pêche*	N° Opération de transfert*	Début**		Position***		Nom du remorqueur	Numéro ICCAT du remorqueur	Numéro de la cage	Opération suivie par l'obs (Oui/Non)	ITD signé par l'obs (Oui/Non)
		Date	Heure	Lat	Long					
N/A										

* Opérations de pêche comme indiqué tableau 1

** Date et heure enregistrées par l'observateur

*** Position enregistrée par l'observateur

Table 5a : Opération de transfert volontaire et/ou de transfert de contrôle

N° Opération de transfert*	N° opération de transfert volontaire / de contrôle	Type de transfert (volontaire ou de contrôle)	Début**		Position***		Nom du remorqueur receveur	Numéro ICCAT du remorqueur	Numéro de la cage	Opération suivie par l'obs (Oui/Non)	ITD signé par l'obs (Oui/Non)
			Date	Heure	Lat	Long					
N/A											

* Voir tableau 5

** Date et heure enregistrées par l'observateur

*** Position enregistrée par l'observateur

Aucun transfert volontaire ou de contrôle n'a été effectué pendant la période de surveillance.

Tableau6 :Enregistrement vidéo utilisé pour estimer la quantité de thon transférée.

N° Opération de pêche*	N° Opération de transfert**	N° opération de transfert volontaire / de contrôle ***	Enregistrement vidéo (Oui/Non)	Qualité de la vidéo****	Estimation basée sur l'enregistrement vidéo (Oui/Non)	Scellés de la cage placés sur la porte (Oui/Non)	Numéros d'identification des scellés de la cage
N/A							

* Opérations de pêche comme indiqué tableau 1

** Opération de transfert comme indiqué tableau 5

*** Opération de transfert volontaire/contrôle comme indiqué 5a

**** de 1 à 5 (1 = très mauvaise ; 2 = mauvaise ; 3 = moyenne ; 4 = bonne ; 5 = excellente)

Tableau 7 : Estimation du navire et de l'observateur de la quantité de thon rouge transférée

N° Opération de pêche*	N° Opération de transfert**	N° opération de transfert volontaire / de contrôle ***	Estimation du navire****		Estimation de l'observateur	
			Nombre	kg	Nombre	kg
N/A						

* Opérations de pêche comme indiqué tableau 1

** Opération de transfert comme indiqué tableau 5

*** Opération de transfert volontaire/contrôle comme indiqué 5a

**** Tel qu'enregistré dans l'ITD

L'observateur n'a pas été en mesure d'estimer le poids du thon transféré.

5. Estimation du poids total de thon capturé par le navire et l'observateur

Tableau8 : Enregistrement des prises totales de thon rouge

N° Opération de pêche*	BFT	Enregistrement des captures par le navire**		Estimation de l'observateur		Numéro de la page du carnet de pêche	Numéro du BCD	Numéro d'ITD
		#(nbr)	Pds (kg)	#(nbr)	Pds(kg)			
N/A	vivant							
	mort							

** Tel qu'enregistré dans l'ITD

Tableau9: Enregistrement des captures par le navire selon les allocations des autres navires de l'OPC / AOP

Date	Page du carnet de pêche	Capture allouée		Nom du navire de capture	Numéro ICCAT du navire de capture
		Nombre	kg		
01/06/2023	0000007	N/A	9336,312		
02/06/2023	0000008	N/A	1469,552		
03/06/2023	0000009	N/A	3933,379		
03/06/2023	0000009	N/A	5402,931		
08/06/2023	0000014	N/A	4012,576		
09/06/2023	0000015	N/A	3322,29		
10/06/2023	0000016	N/A	2138,028		
10/06/2023	0000016	N/A	5588,295		
13/06/2023	0000019	N/A	4605,741		
19/06/2023	0000025	N/A	2463,836		

** Tel qu'enregistré dans carnet de pêche

6. Enregistrement des prises accessoires et autres captures

Tableau10 : Prises d'autres espèces que le thon rouge par le navire

N° Opération de pêche*	Espèces**	Rejeté		Retenu à bord		Remis à l'eau depuis le filet	Observé dans la vidéo de transfert	Enregistré dans le carnet de pêche***
		Nombre	kg	Nombre	kg			
N/A								

* Opérations de pêche comme indiqué tableau 1

** Utilisez le code FAO à 3 lettres

*** Conformément à la Rec. 22-12, toutes les interactions avec les tortues de mer doivent être déclarées.

7. Checklist des exigences liées aux mesures de conservation et de gestion de l'ICCAT

Tableau 11 :Résumé des Non-conformités potentielles observées

Non-conformités potentielles	Type et numéro de l'opération*
	N/A
N/A	

- * Opérations de pêche comme indiqué tableau 1
- Opération de remise à l'eau comme indiqué tableau 3
- Opération de transfert comme indiqué tableau 5
- Opération de transfert volontaire / de contrôle comme indiqué tableau 5a.

8. Résumé des échantillonnages effectués

Tableau 12 :Résumé des échantillonnages effectués

N° Opération de pêche*	Nombre de poissons mesurés en longueur	Nombre de poissons mesurés en poids	Nombre d'échantillon biologique collectés	Nombre de BFT avec Tag
N/A				

* Opérations de pêche comme indiqué tableau 1

Aucune mortalité accidentelle n'a été observée pendant la période de déploiement.

Table 13. Résumé des tags récupérés

N° Opération de pêche*	Type de tag**	Numéro(s) de tag	État de la peau***	Taille (cm)	Type de longueur mesuré****	Poids (kg)	Type de poids mesuré****	Echantillon biologique collectés (Oui/Non)	Type d'échantillon*****
N/A									

* Opérations de pêche comme indiqué tableau 1

** Tag spaghetti simple, tag spaghetti double, tag d'archivage électronique, tag acoustique

*** Insertion propre, peau infectée ou autre

**** SFL – Longueur de fourche droite/ CFL – Longueur de fourche courbée

***** Les mesures de poids sont les suivantes : poids rond : poids du poisson entier (RWT) ; poids éviscéré : poids sans les viscères et les gonades (GWT) ; poids éviscéré et sans branchies : poids sans les viscères, les gonades et les branchies (GGWT) ; poids éviscéré, sans branchies et sans queue : poids sans les viscères, les gonades, les branchies et la queue (GGTWT) ; et poids habillé : poids du poisson éviscéré, sans la tête ni la queue (DWT). Autre, veuillez décrire.

***** Clip de nageoire (génétique), tissu musculaire (génétique) et/ou rayon de nageoire dorsale (vieillessement).

Annexe1 : Liste des navires observés impliqués dans les activités de capture/remorquage/support/autres opérations durant la campagne

Tableau 14 : Détails des navires observés

Nom du navire	Numéro ICCAT du navire	Pavillon	IRCS	Rôle*	PNC Observées	Commentaires
N/A						

Navire de capture, Navire de transformation, Navire auxiliaire, Remorqueur, Navire de support, Autres (spécifiez)

ROP-BFT de l'ICCAT 2023



**Rapport final de déploiement d'observateurs
Déploiement à bord d'un thonier sennear**

Numéro de la requête de déploiement : 000TN178	
Nom du navire	
Numéro ICCAT du navire	
Pavillon du navire	Tunisie
Armement/société d'exploitation du navire	
Numéro de l'OPC (N/A si non applicable)	2023-030
Clé d'allocation du navire dans l'OPC (N/A si non applicable)	2,9551
Nom de l'observateur	TOUIKER FARID
Numéro ICCAT de l'observateur	830
Signature	

Détails du déploiement

Activité	du (jj/mm/aaaa)	au (jj/mm/aaaa)	Commentaires
Briefing	13/05/2023		TIZI OUZOU ALGERIE
Date de départ	24/05/2023		
Arrivée au port	24/05/2023		ZARZIS
Embarquement	25/05/2023		
Dates de la requête	25/05/2023	01/07/2023	
Période d'observation	25/05/2023	20/06/2023	
Débarquement	21/06/2023		
Départ du port	22/06/2023		ZARZIS
Retour domicile	23/06/2023		
Debriefing	22/06/2023	22/06/2023	HOTEL HOUDA YASMINE HAMMAMET TUNISIE

1. Résumé de toutes les opérations de pêche

Tableau 1 : Résumé de toutes les opérations de pêche

N° Opération de pêche*	Type d'opération**	Date***	Durée****		Position*****		Opération observée par l'obs (Oui/Non)	BFT capturé (Vivant/mort/les deux/non)	Opération de transfert effectuée	Nombre d'opération de transfert (à l'exclusion des transferts volontaires et de contrôle)	Nombre d'opération de transfert volontaires et de contrôle	Prise accessoire débarquée ou observée (Oui/Non)	Capture remise à l'eau (Oui/Non)
			Début	Fin	Lat	Long							
N/A													

* Numéro de l'opération de pêche: numéro unique d'identification en lien avec les données de déploiement

** Opération de pêche standard(Standard) / Opération de Pêche Conjointe (OPC)

*** Date enregistrée par l'observateur

**** Heure enregistrée par l'observateur

***** Position enregistrée par l'observateur

***** Suite à un ordre de remise à l'eau

2. Résumé des Notifications Préalable de Transfert (NPT), Autorisations de transferts et des Ordres de remise à l'eau

Tableau2 : Enregistrement par le navire des notifications Préalable de transfert, des autorisations de transfert et des ordres de remise à l'eau

N° Opération de pêche*	Notification Préalable de Transfert (NPT)			Autorisation de transfert		Ordre de remise à l'eau			
	Nbr BFT	BFT kg	Verification**	Numéro d'autorisation	Vérification**	Numéro de remise à l'eau	Nbr BFT	BFT kg	Vérification**
N/A									

* Opérations de pêche comme indiqué tableau 1

** Méthodes de vérification : document papier, document électronique (VMS), confirmation verbale du capitaine du navire

3. Détails des opérations de remise à l'eau

Tableau3 : Résumé des opérations deremise à l'eau

N° Opération de pêche*	N° de remise à l'eau	Début**		Position***		Opération suivie par l'obs (Oui/Non)	Remise à l'eau filmée (Oui/Non)	Rapport de remise à l'eau produit (Oui/Non)	Rapport de remise à l'eau validé par l'observateur (Oui/Non)	Une copie a-t-elle été fournie à l'observateur (Oui/Non)
		Date	Heure	Latitude	Longitude					
N/A										

* Opérations de pêche comme indiqué tableau 1

** Date et heure enregistrées par l'observateur

*** Position enregistrée par l'observateur

Pendant la période de suivi MABROUKA n'a procédé à aucune remise a l'eau de thon rouge.

Tableau 4 : Estimation par le navire de la quantité de thon rouge remise à l'eau suite à un ordre de remise à l'eau

N° de remise à l'eau*	Estimation par le navire des thons remis à l'eau**		Rapport de remise à l'eau		
	#	kg	Rapport de remise à l'eau produit (Oui/Non)	Rapport de remise à l'eau	Rapport de remise à l'eau validé par l'observateur (Oui / Non)
N/A					

* Opération de remise à l'eaucomme indiqué tableau 3

** Comme indiqué dans le rapport de remise à l'eau

4. Résumé des opérations de transfert

Tableau5 : Opérations de transfert

N° Opération de pêche*	N° Opération de transfert*	Début**		Position***		Nom du remorqueur	Numéro ICCAT du remorqueur	Numéro de la cage	Opération suivie par l'obs (Oui/Non)	ITD signé par l'obs (Oui/Non)
		Date	Heure	Lat	Long					
N/A										

* Opérations de pêche comme indiqué tableau 1

** Date et heure enregistrées par l'observateur

*** Position enregistrée par l'observateur

Table 5a : Opération de transfert volontaire et/ou de transfert de contrôle

N° Opération de transfert*	N° opération de transfert volontaire / de contrôle	Type de transfert (volontaire ou de contrôle)	Début**		Position***		Nom du remorqueur receveur	Numéro ICCAT du remorqueur	Numéro de la cage	Opération suivie par l'obs (Oui/Non)	ITD signé par l'obs (Oui/Non)
			Date	Heure	Lat	Long					
N/A											

* Voir tableau 5

** Date et heure enregistrées par l'observateur

*** Position enregistrée par l'observateur

Aucun transfert volontaire ou de contrôle n'a été effectué pendant la période de surveillance.

Tableau 6 : Enregistrement vidéo utilisé pour estimer la quantité de thon transférée.

N° Opération de pêche*	N° Opération de transfert**	N° opération de transfert volontaire / de contrôle ***	Enregistrement vidéo (Oui/Non)	Qualité de la vidéo****	Estimation basée sur l'enregistrement vidéo (Oui/Non)	Scellés de la cage placés sur la porte (Oui/Non)	Numéros d'identification des scellés de la cage
N/A							

* Opérations de pêche comme indiqué tableau 1

** Opération de transfert comme indiqué tableau 5

*** Opération de transfert volontaire/contrôle comme indiqué 5a

**** de 1 à 5 (1 = très mauvaise ; 2 = mauvaise ; 3 = moyenne ; 4 = bonne ; 5 = excellente)

Tableau 7 : Estimation du navire et de l'observateur de la quantité de thon rouge transférée

N° Opération de pêche*	N° Opération de transfert**	N° opération de transfert volontaire / de contrôle ***	Estimation du navire****		Estimation de l'observateur	
			Nombre	kg	Nombre	kg
N/A						

* Opérations de pêche comme indiqué tableau 1

** Opération de transfert comme indiqué tableau 5

*** Opération de transfert volontaire/contrôle comme indiqué 5a

**** Tel qu'enregistré dans l'ITD

L'observateur n'a pas été en mesure d'estimer le poids du thon transféré.

5. Estimation du poids total de thon capturé par le navire et l'observateur

Tableau8 : Enregistrement des prises totales de thon rouge

N° Opération de pêche*	BFT	Enregistrement des captures par le navire**		Estimation de l'observateur		Numéro de la page du carnet de pêche	Numéro du BCD	Numéro d'ITD
		#(nbr)	Pds (kg)	#(nbr)	Pds(kg)			
N/A	vivant							
	mort							

* Voir tableau 1.

** Tel qu'enregistré dans l'ITD

Tableau9: Enregistrement des captures par le navire selon les allocations des autres navires de l'OPC / AOP

Date	Page du carnet de pêche	Capture allouée		Nom du navire de capture	Numéro ICCAT du navire de capture
		Nombre	kg		
01/06/2023	07	N/A	13799,216		
02/06/2023	08	N/A	2172,021		
03/06/2023	09	N/A	5813,597		
03/06/2023	09	N/A	7985,617		
08/06/2023	14	N/A	5930,65		
09/06/2023	15	N/A	4910,389		
10/06/2023	16	N/A	3160,039		
10/06/2023	16	N/A	8259,588		
13/06/2023	19	N/A	6807,358		
19/06/2023	25	N/A	3641,588		

** Tel qu'enregistré dans carnet de pêche

6. Enregistrement des prises accessoires et autres captures

Tableau10 : Prises d'autres espèces que le thon rouge par le navire

N° Opération de pêche*	Espèces**	Rejeté		Retenu à bord		Remis à l'eau depuis le filet	Observé dans la vidéo de transfert	Enregistré dans le carnet de pêche***
		Nombre	kg	Nombre	kg			
N/A								

* Opérations de pêche comme indiqué tableau 1

** Utilisez le code FAO à 3 lettres

*** Conformément à la Rec. 22-12, toutes les interactions avec les tortues de mer doivent être déclarées.

7. Checklist des exigences liées aux mesures de conservation et de gestion de l'ICCAT

Tableau 11 :Résumé des Non-conformités potentielles observées

Non-conformités potentielles	Type et numéro de l'opération*
	N/A
N/A	

- * Opérations de pêche comme indiqué tableau 1
- Opération de remise à l'eau comme indiqué tableau 3
- Opération de transfert comme indiqué tableau 5
- Opération de transfert volontaire / de contrôle comme indiqué tableau 5a.

8. Résumé des échantillonnages effectués

Tableau 12 :Résumé des échantillonnages effectués

N° Opération de pêche*	Nombre de poissons mesurés en longueur	Nombre de poissons mesurés en poids	Nombre d'échantillon biologique collectés	Nombre de BFT avec Tag
N/A				

* Opérations de pêche comme indiqué tableau 1
Aucune mortalité accidentelle n'a été observée pendant la période de déploiement.

Table 13. Résumé des tags récupérés

N° Opération de pêche*	Type de tag**	Numéro(s) de tag	État de la peau***	Taille (cm)	Type de longueurmesuré****	Poids (kg)	Type de poidsmesuré****	Echantillon biologique collectés (Oui/Non)	Type d'échantillon*****
N/A									

* Opérations de pêche comme indiqué tableau 1
 ** Tag spaghetti simple, tag spaghetti double, tag d'archivage électronique, tag acoustique
 *** Insertion propre, peau infectée ou autre
 **** SFL – Longueur de fourche droite/ CFL – Longueur de fourche courbée
 ***** Les mesures de poids sont les suivantes : poids rond : poids du poisson entier (RWT) ; poids éviscéré : poids sans les viscères et les gonades (GWT) ; poids éviscéré et sans branchies : poids sans les viscères, les gonades et les branchies (GGWT) ; poids éviscéré, sans branchies et sans queue : poids sans les viscères, les gonades, les branchies et la queue (GGTWT) ; et poids habillé : poids du poisson éviscéré, sans la tête ni la queue (DWT). Autre, veuillez décrire.
 ***** Clip de nageoire (génétique), tissu musculaire (génétique) et/ou rayon de nageoire dorsale (vieillessement).

Annexe1 : Liste des navires observés impliqués dans les activités de capture/remorquage/support/autres opérations durant la campagne

Tableau 14 : Détails des navires observés

Nom du navire	Numéro ICCAT du navire	Pavillon	IRCS	Rôle*	PNC Observées	Commentaires
N/A						

Navire de capture, Navire de transformation, Navire auxiliaire, Remorqueur, Navire de support, Autres (spécifiez)

ROP-BFT de l'ICCAT 2023



**Rapport final de déploiement d'observateurs
Déploiement à bord d'un thonier sennear**

Numéro de la requête de déploiement :000TN179	
Nom du navire	
Numéro ICCAT du navire	
Pavillon du navire	Tunisie
Armement/société d'exploitation du navire	
Numéro de l'OPC (N/A si non applicable)	2023-030
Clé d'allocation du navire dans l'OPC (N/A si non applicable)	1,9994
Nom de l'observateur	ABDERRAHIM MAHI Adnane
Numéro ICCAT de l'observateur	525
Signature	

Détails du déploiement

Activité	du (jj/mm/aaaa)	au (jj/mm/aaaa)	Commentaires
Briefing	13/05/2023		HOTEL LES 3 ROSE, TIZI OUZOU
Date de départ	26/05/2023		
Arrivée au port	25/05/2023		ZARZIS
Embarquement	25/05/2023		
Dates de la requête	25/05/2023	01/07/2023	
Période d'observation	25/05/2023	21/06/2023	
Débarquement	21/06/2023		
Départ du port	21/06/2023		ZARZIS
Retour domicile	23/06/2023		
Debriefing	22/06/2023	22/06/2023	HAMMAMETT

1. Résumé de toutes les opérations de pêche

Tableau 1 : Résumé de toutes les opérations de pêche

N° Opération de pêche*	Type d'opération**	Date** *	Durée****		Position*****		Opération observée par l'obs (Oui/Non)	BFT capturé (Vivant/mort/les deux/non)	Opération de transfert effectuée	Nombre d'opération de transfert (à l'exclusion des transfert volontaires et de contrôle)	Nombre d'opération de transfert volontaires et de contrôle	Prise accessoire débarquée ou observée (Oui/Non)	Capture remise à l'eau (Oui/Non)
			Début	Fin	Lat	Long							
N/A													

* Numéro de l'opération de pêche: numéro unique d'identification en lien avec les données de déploiement

** Opération de pêche standard(Standard) / Opération de Pêche Conjointe (OPC)

*** Date enregistrée par l'observateur

**** Heure enregistrée par l'observateur

***** Position enregistrée par l'observateur

***** Suite à un ordre de remise à l'eau

2. Résumé des Notifications Préalable de Transfert (NPT), Autorisations de transferts et des Ordres de remise à l'eau

Tableau2 : Enregistrement par le navire des notifications Préalable de transfert, des autorisations de transfert et des ordres de remise à l'eau

N° Opération de pêche*	Notification Préalable de Transfert (NPT)			Autorisation de transfert		Ordre de remise à l'eau			
	Nbr BFT	BFT kg	Vérification**	Numéro d'autorisation	Vérification**	Numéro de remise à l'eau	Nbr BFT	BFT kg	Vérification**
N/A									

* Opérations de pêche comme indiqué tableau 1

** Méthodes de vérification : document papier, document électronique (VMS), confirmation verbale du capitaine du navire

3. Détails des opérations de remise à l'eau

Tableau3 : Résumé des opérations de remise à l'eau

N° Opération de pêche*	N° de remise à l'eau	Début**		Position***		Opération suivie par l'obs (Oui/Non)	Remise à l'eau filmée (Oui/Non)	Rapport de remise à l'eau produit (Oui/Non)	Rapport de remise à l'eau validé par l'observateur (Oui/Non)	Une copie a-t-elle été fournie à l'observateur (Oui/Non)
		Date	Heure	Latitude	Longitude					
N/A										

* Opérations de pêche comme indiqué tableau 1

** Date et heure enregistrées par l'observateur

*** Position enregistrée par l'observateur

Pendant la période de suivi,XXX n'a procédé à aucun lâcher de thon rouge.

Tableau 4 : Estimation par le navire de la quantité de thon rouge remise à l'eau suite à un ordre de remise à l'eau

N° de remise à l'eau*	Estimation par le navire des thons remis à l'eau**		Rapport de remise à l'eau		
	#	kg	Rapport de remise à l'eau produit (Oui/Non)	Rapport de remise à l'eau	Rapport de remise à l'eau validé par l'observateur (Oui / Non)
N/A					

* Opération de remise à l'eau comme indiqué tableau 3

** Comme indiqué dans le rapport de remise à l'eau

4. Résumé des opérations de transfert

Tableau5 : Opérations de transfert

N° Opération de pêche*	N° Opération de transfert*	Début**		Position***		Nom du remorqueur	Numéro ICCAT du remorqueur	Numéro de la cage	Opération suivie par l'obs (Oui/Non)	ITD signé par l'obs (Oui/Non)
		Date	Heure	Lat	Long					
N/A										

* Opérations de pêche comme indiqué tableau 1

** Date et heure enregistrées par l'observateur

*** Position enregistrée par l'observateur

Table 5a : Opération de transfert volontaire et/ou de transfert de contrôle

N° Opération de transfert*	N° opération de transfert volontaire / de contrôle	Type de transfert (volontaire ou de contrôle)	Début**		Position***		Nom du remorqueur receveur	Numéro ICCAT du remorqueur	Numéro de la cage	Opération suivie par l'obs (Oui/Non)	ITD signé par l'obs (Oui/Non)
			Date	Heure	Lat	Long					
N/A											

* Voir tableau 5

** Date et heure enregistrées par l'observateur

*** Position enregistrée par l'observateur

Aucun transfert volontaire ou de contrôle n'a été effectué pendant la période de surveillance.

Tableau6 :Enregistrement vidéo utilisé pour estimer la quantité de thon transférée.

N° Opération de pêche*	N° Opération de transfert**	N° opération de transfert volontaire / de contrôle ***	Enregistrement vidéo (Oui/Non)	Qualité de la vidéo****	Estimation basée sur l'enregistrement vidéo (Oui/Non)	Scellés de la cage placés sur la porte (Oui/Non)	Numéros d'identification des scellés de la cage
N/A							

* Opérations de pêche comme indiqué tableau 1

** Opération de transfert comme indiqué tableau 5

*** Opération de transfert volontaire/contrôle comme indiqué 5a

**** de 1 à 5 (1 = très mauvaise ; 2 = mauvaise ; 3 = moyenne ; 4 = bonne ; 5 = excellente)

Tableau 7 : Estimation du navire et de l'observateur de la quantité de thon rouge transférée

N° Opération de pêche*	N° Opération de transfert**	N° opération de transfert volontaire / de contrôle ***	Estimation du navire****		Estimation de l'observateur	
			Nombre	kg	Nombre	kg
N/A						

* Opérations de pêche comme indiqué tableau 1

** Opération de transfert comme indiqué tableau 5

*** Opération de transfert volontaire/contrôle comme indiqué 5a

**** Tel qu'enregistré dans l'ITD

L'observateur n'a pas été en mesure d'estimer le poids du thon transféré.

5. Estimation du poids total de thon capturé par le navire et l'observateur

Tableau8 : Enregistrement des prises totales de thon rouge

N° Opération de pêche*	BFT	Enregistrement des captures par le navire**		Estimation de l'observateur		Numéro de la page du carnet de pêche	Numéro du BCD	Numéro d'ITD
		#(nbr)	Pds (kg)	#(nbr)	Pds(kg)			
N/A	vivant							
	mort							

* Voir tableau 1.

** Tel qu'enregistré dans l'ITD

Tableau9: Enregistrement des captures par le navire selon les allocations des autres navires de l'OPC / AOP

Date	Page du carnet de pêche	Capture allouée		Nom du navire de capture	Numéro ICCAT du navire de capture
		Nombre	kg		
01/06/2023	7	N/A	9.336,31		
02/06/2023	8	N/A	1.469,55		
03/06/2023	9	N/A	3.933,38		
03/06/2023	9	N/A	5.402,93		
08/06/2023	14	N/A	4.012,58		
09/06/2023	15	N/A	3.322,29		
10/06/2023	16	N/A	5.588,30		
10/06/2023	16	N/A	2.138,03		
13/06/2023	19	N/A	4.605,74		
19/06/2023	25	N/A	2.463,84		

** Tel qu'enregistré dans carnet de pêche

6. Enregistrement des prises accessoires et autres captures

Tableau10 : Prises d'autres espèces que le thon rouge par le navire

N° Opération de pêche*	Espèces**	Rejeté		Retenu à bord		Remis à l'eau depuis le filet	Observé dans la vidéo de transfert	Enregistré dans le carnet de pêche***
		Nombre	kg	Nombre	kg			

* Opérations de pêche comme indiqué tableau 1

** Utilisez le code FAO à 3 lettres

*** Conformément à la Rec. 22-12, toutes les interactions avec les tortues de mer doivent être déclarées.

7. Checklist des exigences liées aux mesures de conservation et de gestion de l'ICCAT

Tableau 11 :Résumé des Non-conformités potentielles observées

Non-conformités potentielles	Type et numéro de l'opération*
N/A	N/A

- * Opérations de pêche comme indiqué tableau 1
- Opération de remise à l'eau comme indiqué tableau 3
- Opération de transfert comme indiqué tableau 5
- Opération de transfert volontaire / de contrôle comme indiqué tableau 5a.

8. Résumé des échantillonnages effectués

Tableau 12 :Résumé des échantillonnages effectués

N° Opération de pêche*	Nombre de poissons mesurés en longueur	Nombre de poissons mesurés en poids	Nombre d'échantillon biologique collectés	Nombre de BFT avec Tag
N/A				

* Opérations de pêche comme indiqué tableau 1

Aucune mortalité accidentelle n'a été observée pendant la période de déploiement.

Table 13. Résumé des tags récupérés

N° Opération de pêche*	Type de tag**	Numéro(s) de tag	État de la peau***	Taille (cm)	Type de longueur mesuré****	Poids (kg)	Type de poids mesuré****	Echantillon biologique collectés (Oui/Non)	Type d'échantillon*****
N/A									

* Opérations de pêche comme indiqué tableau 1

** Tag spaghetti simple, tag spaghetti double, tag d'archivage électronique, tag acoustique

*** Insertion propre, peau infectée ou autre

**** SFL – Longueur de fourche droite/ CFL – Longueur de fourche courbée

***** Les mesures de poids sont les suivantes : poids rond : poids du poisson entier (RWT) ; poids éviscéré : poids sans les viscères et les gonades (GWT) ; poids éviscéré et sans branchies : poids sans les viscères, les gonades et les branchies (GGWT) ; poids éviscéré, sans branchies et sans queue : poids sans les viscères, les gonades, les branchies et la queue (GGTWT) ; et poids habillé : poids du poisson éviscéré, sans la tête ni la queue (DWT). Autre, veuillez décrire.

***** Clip de nageoire (génétique), tissu musculaire (génétique) et/ou rayon de nageoire dorsale (vieillessement).

Annexe1 : Liste des navires observés impliqués dans les activités de capture/remorquage/support/autres opérations durant la campagne

Tableau 14 : Détails des navires observés

Nom du navire	Numéro ICCAT du navire	Pavillon	IRCS	Rôle*	PNC Observées	Commentaires
N/A						

Navire de capture, Navire de transformation, Navire auxiliaire, Remorqueur, Navire de support, Autres (spécifiez)

ROP-BFT de l'ICCAT 2023



**Rapport final de déploiement d'observateurs
Déploiement à bord d'un thonier sennou**

Numéro de la requête de déploiement : 000TN180	
Nom du navire	
Numéro ICCAT du navire	
Pavillon du navire	Tunisie
Armement/société d'exploitation du navire	
Numéro de l'OPC (N/A si non applicable)	2023-026
Clé d'allocation du navire dans l'OPC (N/A si non applicable)	11,9715
Nom de l'observateur	HICHAM KADDOURY
Numéro ICCAT de l'observateur	919
Signature	

Détails du déploiement

Activité	du (jj/mm/aaaa)	au (jj/mm/aaaa)	Commentaires
Briefing	23/05/2023		MAHDIA
Date de départ	24/05/2023		
Arrivée au port	24/05/2023		KÉLIBIA
Embarquement	24/05/2023		
Dates de la requête	24/05/2023	01/07/2023	
Période d'observation	24/05/2023	14/06/2023	
Débarquement	14/06/2023		
Départ du port	15/06/2023		KÉLIBIA
Retour domicile	16/06/2023		
Debriefing	15/06/2023	15/06/2023	HAMMAMAT HOTEL HOUDA YASMINE

1. Résumé de toutes les opérations de pêche

Tableau 1 : Résumé de toutes les opérations de pêche

N° Opération de pêche*	Type d'opération **	Date***	Durée****		Position*****		Opération observée par l'obs (Oui/Non)	BFT capturé (Vivant/mort/ les deux/ non)	Opération de transfert effectuée	Nombre d'opération de transfert (à l'exclusion des transferts volontaires et de contrôle)	Nombre d'opération de transfert volontaires et de contrôle	Prise accessoire débarquée ou observée (Oui/ Non)	Capture remise à l'eau (Oui/ Non)
			Début	Fin	Lat	Long							
N/A													

* Numéro de l'opération de pêche: numéro unique d'identification en lien avec les données de déploiement

** Opération de pêche standard (Standard) / Opération de Pêche Conjointe (OPC)

*** Date enregistrée par l'observateur

**** Heure enregistrée par l'observateur

***** Position enregistrée par l'observateur

***** Suite à un ordre de remise à l'eau

2. Résumé des Notifications Préalable de Transfert (NPT), Autorisations de transferts et des Ordres de remise à l'eau

Tableau 2 : Enregistrement par le navire des notifications Préalable de transfert, des autorisations de transfert et des ordres de remise à l'eau

N° Opération de pêche*	Notification Préalable de Transfert (NPT)			Autorisation de transfert		Ordre de remise à l'eau			
	Nbr BFT	BFT kg	Verification**	Numéro d'autorisation	Vérification**	Numéro de remise à l'eau	Nbr BFT	BFT kg	Vérification**
N/A									

* Opérations de pêche comme indiqué tableau 1

** Méthodes de vérification : document papier, document électronique (VMS), confirmation verbale du capitaine du navire

3. Détails des opérations de remise à l'eau

Tableau 3 : Résumé des opérations de remise à l'eau

N° Opération de pêche*	N° de remise à l'eau	Début**		Position***		Opération suivie par l'obs (Oui/Non)	Remise à l'eau filmée (Oui/Non)	Rapport de remise à l'eau produit (Oui/Non)	Rapport de remise à l'eau validé par l'observateur (Oui/Non)	Une copie a-t-elle été fournie à l'observateur (Oui/Non)
		Date	Heure	Latitude	Longitude					
N/A										

* Opérations de pêche comme indiqué tableau 1

** Date et heure enregistrées par l'observateur

*** Position enregistrée par l'observateur

Pendant la période de suivi, Mohamed Salim II n'a procédé à aucune remise à l'eau de thon rouge.

Tableau 4 : Estimation par le navire de la quantité de thon rouge remise à l'eau suite à un ordre de remise à l'eau

N° de remise à l'eau*	Estimation par le navire des thons remis à l'eau**		Rapport de remise à l'eau		
	#	kg	Rapport de remise à l'eau produit (Oui/Non)	Rapport de remise à l'eau	Rapport de remise à l'eau validé par l'observateur (Oui / Non)
N/A					

* Opération de remise à l'eau comme indiqué tableau 3

** Comme indiqué dans le rapport de remise à l'eau

4. Résumé des opérations de transfert

Tableau 5 : Opérations de transfert

N° Opération de pêche*	N° Opération de transfert*	Début**		Position***		Nom du remorqueur	Numéro ICCAT du remorqueur	Numéro de la cage	Opération suivie par l'obs (Oui/Non)	ITD signé par l'obs (Oui/Non)
		Date	Heure	Lat	Long					
N/A										

* Opérations de pêche comme indiqué tableau 1

** Date et heure enregistrées par l'observateur

*** Position enregistrée par l'observateur

Table 5a : Opération de transfert volontaire et/ou de transfert de contrôle

N° Opération de transfert*	N° opération de transfert volontaire / de contrôle	Type de transfert (volontaire ou de contrôle)	Début**		Position***		Nom du remorqueur receveur	Numéro ICCAT du remorqueur	Numéro de la cage	Opération suivie par l'obs (Oui/Non)	ITD signé par l'obs (Oui/Non)
			Date	Heure	Lat	Long					
N/A											

* Voir tableau 5

** Date et heure enregistrées par l'observateur

*** Position enregistrée par l'observateur

Aucun transfert volontaire ou de contrôle n'a été effectué pendant la période de surveillance.

Tableau 6 : Enregistrement vidéo utilisé pour estimer la quantité de thon transférée.

N° Opération de pêche*	N° Opération de transfert**	N° opération de transfert volontaire / de contrôle ***	Enregistrement vidéo (Oui/Non)	Qualité de la vidéo****	Estimation basée sur l'enregistrement vidéo (Oui/Non)	Scellés de la cage placés sur la porte (Oui/Non)	Numéros d'identification des scellés de la cage
N/A							

* Opérations de pêche comme indiqué tableau 1

** Opération de transfert comme indiqué tableau 5

*** Opération de transfert volontaire/contrôle comme indiqué 5a

**** de 1 à 5 (1 = très mauvaise ; 2 = mauvaise ; 3 = moyenne ; 4 = bonne ; 5 = excellente)

Tableau 7 : Estimation du navire et de l'observateur de la quantité de thon rouge transférée

N° Opération de pêche*	N° Opération de transfert**	N° opération de transfert volontaire / de contrôle ***	Estimation du navire****		Estimation de l'observateur	
			Nombre	kg	Nombre	kg
N/A						

* Opérations de pêche comme indiqué tableau 1

** Opération de transfert comme indiqué tableau 5

*** Opération de transfert volontaire/contrôle comme indiqué 5a

**** Tel qu'enregistré dans l'ITD

L'observateur n'a pas été en mesure d'estimer le poids du thon transféré.

5. Estimation du poids total de thon capturé par le navire et l'observateur

Tableau 8 : Enregistrement des prises totales de thon rouge

N° Opération de pêche*	BFT	Enregistrement des captures par le navire**		Estimation de l'observateur		Numéro de la page du carnet de pêche	Numéro du BCD	Numéro d'ITD
		# (nbr)	Pds (kg)	# (nbr)	Pds (kg)			
N/A	vivant							
	mort							

* Voir tableau 1.

** Tel qu'enregistré dans l'ITD

Tableau 9: Enregistrement des captures par le navire selon les allocations des autres navires de l'OPC / AOP

Date	Page du carnet de pêche	Capture allouée		Nom du navire de capture	Numéro ICCAT du navire de capture
		Nombre	kg		
01/06/2023	000007/36	N/A	28232,388		
11/06/2023	000017/36	N/A	34238,49		

** Tel qu'enregistré dans carnet de pêche

6. Enregistrement des prises accessoires et autres captures

Tableau 10 : Prises d'autres espèces que le thon rouge par le navire

N° Opération de pêche*	Espèces**	Rejeté		Retenu à bord		Remis à l'eau depuis le filet	Observé dans la vidéo de transfert	Enregistré dans le carnet de pêche***
		Nombre	kg	Nombre	kg			
N/A								

* Opérations de pêche comme indiqué tableau 1

** Utilisez le code FAO à 3 lettres

*** Conformément à la Rec. 22-12, toutes les interactions avec les tortues de mer doivent être déclarées.

7. Checklist des exigences liées aux mesures de conservation et de gestion de l'ICCAT

Tableau 11 : Résumé des Non-conformités potentielles observées

Non-conformités potentielles	Type et numéro de l'opération*
	N/A
N/A	

- * Opérations de pêche comme indiqué tableau 1
- Opération de remise à l'eau comme indiqué tableau 3
- Opération de transfert comme indiqué tableau 5
- Opération de transfert volontaire / de contrôle comme indiqué tableau 5a.

8. Résumé des échantillonnages effectués

Tableau 12 : Résumé des échantillonnages effectués

N° Opération de pêche*	Nombre de poissons mesurés en longueur	Nombre de poissons mesurés en poids	Nombre d'échantillon biologique collectés	Nombre de BFT avec Tag
N/A				

* Opérations de pêche comme indiqué tableau 1

Aucune mortalité accidentelle n'a été observée pendant la période de déploiement.

Table 13. Résumé des tags récupérés

N° Opération de pêche*	Type de tag**	Numéro(s) de tag	État de la peau ***	Taille (cm)	Type de longueur mesuré****	Poids (kg)	Type de poids mesuré****	Echantillon biologique collectés (Oui/Non)	Type d'échantillon*****
N/A									

* Opérations de pêche comme indiqué tableau 1

** Tag spaghetti simple, tag spaghetti double, tag d'archivage électronique, tag acoustique

*** Insertion propre, peau infectée ou autre

**** SFL – Longueur de fourche droite/ CFL – Longueur de fourche courbée

***** Les mesures de poids sont les suivantes : poids rond : poids du poisson entier (RWT) ; poids éviscéré : poids sans les viscères et les gonades (GWT) ; poids éviscéré et sans branchies : poids sans les viscères, les gonades et les branchies (GGWT) ; poids éviscéré, sans branchies et sans queue : poids sans les viscères, les gonades, les branchies et la queue (GGTWT) ; et poids habillé : poids du poisson éviscéré, sans la tête ni la queue (DWT). Autre, veuillez décrire.

***** Clip de nageoire (génétique), tissu musculaire (génétique) et/ou rayon de nageoire dorsale (vieillessement).

Annexe 1 : Liste des navires observés impliqués dans les activités de capture/remorquage/support/autres opérations durant la campagne

Tableau 14 : Détails des navires observés

Nom du navire	Numéro ICCAT du navire	Pavillon	IRCS	Rôle*	PNC Observées	Commentaires
		Tunisie		Catching	No	N/A
		Tunisie		Catching	No	N/A
		Tunisie		Catching	No	N/A
		Tunisie		Catching	No	N/A
		Tunisie		Catching	No	N/A
		Tunisie		Catching	No	N/A
		Tunisie		Catching	No	N/A
		Tunisie		Inspection	No	N/A
		Tunisie		Towing	No	N/A
		Tunisie		Towing	No	N/A
		Libya		Auxiliary	No	N/A
		Tunisie		Towing	No	N/A

Navire de capture, Navire de transformation, Navire auxiliaire, Remorqueur, Navire de support, Autres (spécifiez)

ICCAT ROP-BFT 2023



**Observer Deployment Final Report
Deployment on Purse Seine Vessel**

Deployment Request Number: 000TN181	
Vessel Name	
Vessel ICCAT Ref. No.	
Vessel Flag:	Tunisie
Vessel Operating Company	
JFO number (N/A if not applicable)	2023-027
JFO catch Allocation Key (N/A if not applicable)	9,584
Observer Name	BENMOHAMED ABDELLAH
Observer ICCAT ID No	845
Signature	

Deployment details

Activity	Date from (dd/mm/yyyy)	Date to (dd/mm/yyyy)	Comment
Briefing	24/05/2023		MAHDIA
Date of departure	23/05/2023		
Arrival in port	25/05/2023		SAYADA
Embarkation	25/05/2023		
Request dates	25/05/2023	06/07/2023	
Monitoring dates	25/05/2023	05/07/2023	
Disembarkation	06/07/2023		
Depart port	06/07/2023		SAYADA
Return home	07/07/2023		
Debriefing	06/07/2023	07/07/2023	TUNIS

1. Summary of all fishing activities

Table 1: Summary of all Fishing operations

Fishing Op #*	Operation Type**	Date***	Time****		Position*****		Operation monitored by observer (Yes / No)	Fish caught (Alive / Dead / Both / No)	Transfer operation carried out (Yes / No)	N° of transfer operations (excluding voluntary or control)	N° of voluntary and/or control operations	Bycatch landed or observed (Yes / No)	Fish released (Yes / No)*****
			Start	End	Lat	Long							
N/A													

* Fishing operation number: Unique identification field linked to the deployment data set

** Standard Operation / JFO

*** Date as recorded by the observer

**** Time as recorded by the observer

***** Position as recorded by the observer

***** Following a release order

2. Summary of Prior-Transfer Notification, Transfer Authorisation and Release Order records

Table 2: Vessel records of Prior-transfer Notification, Transfer Authorisation and Release Orders.

Fishing Op #*	Prior-Transfer Notification			Transfer Authorisation		Release order			
	BFT #	BFT kg	Verification**	Authorisation. Number	Verification**	Ref. Number	BFT #	BFT kg	Verification**
N/A									

* Fishing operation numbers as in Table 1.

** Verification Types: Hardcopy/e-copy control record or verbal confirmation from vessel master

3. Summary of Release Operations

Table 3: Summary of all Release operations

Fishing Op #*	Release Op #	Start		Position		Operation monitored by observer (Yes / No)	Release before or after transfer
		Date	Time	Latitude	Longitude		
N/A							

* Fishing operation as per Table 1.

** Date and time as recorded by the observer

*** Position as recorded by the observer

Table 4: Vessel and Observer estimates for released bluefin tuna

Release Op #*	Vessel estimate**			Release report		
	Estimate of amount released recorded by the vessel (Yes / No)	#	Kg	Release report produced (Yes / No)	Release report document #	Release report validated by observer (Yes / No)
N/A						

* Release operation as per Table 3

** As recorded in the release report

4. Summary of Transfer Activities

Table 5: Transfer Activities

Fishing Op #*	Transfer Op #	Start**		Position***		Towing Vessel Name	Towing Vessel ICCAT #	Towing Cage #	Operation monitored by observer (Yes / No)	ITD Signed by Obs. (Yes / No)
		Date	Time	Lat	Long					
N/A										

* Fishing operation as per Table 1.

** Date and time as recorded by the observer

*** Position as recorded by the observer

Table 5a: Voluntary and/or Control Transfer Activities

Transfer Op #*	Voluntary / Control Transfer Op #	Type (Voluntary or Control)	Start**		Position***		Receiving Vessel Name	Receiving Vessel ICCAT #	Receiving Cage #	Operation monitored by observer (Yes / No)	ITD Signed by Obs. (Yes / No)
			Date	Time	Lat	Long					
N/A											

* Transfer operation as per Table 5.

** Date and time as recorded by the observer

*** Position as recorded by the observer

Table 6: Video records used to estimate the number of fish transferred.

Fishing Op #*	Transfer Op #**	Voluntary or Control Transfer Op #***	Transfer recorded by Video camera (Yes / No)	Video Quality****	Estimate of amount of BFT based on video (Yes / No)	Cage seals placed on door (Yes / No)	Cage seal identification numbers
N/A							

* Fishing operation as per Table 1.

** Transfer operations as per Table 5.

*** Voluntary/Control transfer operation as per table 5a

**** Rated from 1 to 5 (1 = very poor; 2 = poor, 3 = average; 4= good 5 = excellent)

Table 7: Vessel and Observer estimates transferred tuna

Fishing Op #*	Transfer Op #**	Voluntary or Control Transfer Op #***	Vessel Estimate****		Observer Estimate	
			#	kg	#	kg
N/A						

* Fishing operation as per Table 1.

** Transfer operations as per Table 5.

*** Control/Voluntary transfer operation as per table 5a

**** As recorded in the ITD

The observer was not able to estimate the weight of the transferred tuna.

5. Vessel and Observer Estimate for Total Catch of BFT

Table 8: Total catch records for bluefin tuna

Fishing Op #*	BFT	Vessel Catch Record**		Observer Catch Record		Fishing Logbook reference #	BCD reference #	ITD reference #
		# (n)	Wt (kg)	# (n)	Wt (kg)			
N/A	Live fish							
	Dead fish							

* Fishing operation as per Table 1.

** As recorded in the eBCD

Table 9: Records of catches allocated to the vessel by JFO

Date	Fishing Logbook #	Allocated catch*		Catching Vessel Name	Catching Vessel Name ICCAT #
		#	Kg		
03/06/2023	09	46	2597,647		
19/06/2023	25	262	22829,663		
21/06/2023	27	80	6096,574		
23/06/2023	29	93	6228,64		
04/07/2023	40	118	4490,496		

* As recorded in the logbook

6. By-catch / Other Species Records

Table 10: Catches of other species.

Fishing Op #*	Species**	Discarded		Recorded in logbook	Retained		Recorded in logbook	Released alive from net	Observed in transfer video
		#	kg		#	kg			
N/A									

* Fishing operation as per Table 1.

** Three letter FAO species Code

7. Checklist of requirements under ICCAT conservation and management measures

Table 11. Summary of potential non-compliances

Potential Non-compliance Event	Operation type and number*
N/A	

* Fishing operations as per Table 1.
Release operations as per Table 3.
Transfer operations as per Table 5.
Voluntary / control transfer operations as per Table 5a.

8. Summary of sampling performed

Table 12. Summary of sampling performed

Fishing Op #*	Number of fish measured for Length	Number of fish measured for Weight	Number of biological samples collected	Number of tagged BFT
N/A				

* Fishing operation as per Table 1

Table 13. Summary of tag recoveries and samples taken

Fishing op #*	Type of tag	Tag number/s	Length	Length type**	Weight	Weight type***	Biological Sample Collected	Sample type
N/A								

** Fishing operation as per Table 1

** SFL – Straight forked length / CFL – Curved fork length

*** WHO - Whole / GG - Gilled & Gutted / DR - Dressed. Gilled and gutted with head off / FL - Fillet / RD - Round. Fins removed. Otherwise whole / OT - Others

Appendix 1: Potential non-compliant and vessel of interest Vessel sightings

Table 14. Details of vessel sightings

Vessel Name	ICCAT #	Flag	IRCS.	Role*	PNC observed	Notes
		Tunisie		Catching	No	N/A
		Tunisie		Catching	No	N/A
		EU.Malta		Catching	No	N/A
		EU.Malta		Towing	No	N/A
		Tunisie		Catching	No	N/A
		Tunisie		Catching	No	N/A
		Maroc		Catching	No	N/A
		Tunisie		Catching	No	N/A
		Tunisie		Catching	No	N/A
		Tunisie		Catching	No	N/A
		Tunisie		Catching	No	N/A
		Maroc		Catching	No	N/A
		Tunisie		Catching	No	N/A
		Tunisie		Inspection	No	N/A
		Algerie		Catching	No	N/A

* Carrier, Catching, Dive, Farm, Inspection, Support, Towing, Other.

ROP-BFT de l'ICCAT 2023



**Rapport final de déploiement d'observateurs
Déploiement à bord d'un thonier sennour**

Numéro de la requête de déploiement :000TN182	
Nom du navire	
Numéro ICCAT du navire	
Pavillon du navire	Tunisie
Armement/société d'exploitation du navire	
Numéro de l'OPC (N/A si non applicable)	2023-026
Clé d'allocation du navire dans l'OPC (N/A si non applicable)	8,0997
Nom de l'observateur	MESLEM ABDELHAKIM
Numéro ICCAT de l'observateur	896
Signature	

Détails du déploiement

Activité	du (jj/mm/aaaa)	au (jj/mm/aaaa)	Commentaires
Briefing	13/05/2023		HOTEL TROIS ROSE TIZIOUZOU
Date de depart	24/05/2023		
Arrivé au port	24/05/2023		MAHDIA
Embarquement	24/05/2023		
Dates de la requite	24/05/2023	01/07/2023	
Période d'observation	24/05/2023	14/06/2023	
Débarquement	15/06/2023		
Départ du port	15/06/2023		SFAX
Retour domicile	16/06/2023		
Debriefing	15/06/2023	15/06/2023	HOTEL HOUDA YASMINE A HAMMAMET

1. Résumé de toutes les opérations de pêche

Tableau 1 : Résumé de toutes les opérations de pêche

N° Opération de pêche*	Type d'opération**	Date***	Durée****		Position*****		Opération observée par l'obs (Oui/Non)	BFT capturé (Vivant/mort/les deux/non)	Opération de transfert effectuée	Nombre d'opération de transfert (à l'exclusion des transferts volontaires et de contrôle)	Nombre d'opération de transfert volontaires et de contrôle	Prise accessoire débarquée ou observée (Oui/Non)	Capture remise à l'eau (Oui/Non)
			Début	Fin	Lat	Long							
N/A													

* Numéro de l'opération de pêche: numéro unique d'identification en lien avec les données de déploiement

** Opération de pêche standard(Standard) / Opération de Pêche Conjointe (OPC)

*** Date enregistrée par l'observateur

**** Heure enregistrée par l'observateur

***** Position enregistrée par l'observateur

***** Suite à un ordre de remise à l'eau

2. Résumé des Notifications Préalable de Transfert (NPT), Autorisations de transferts et des Ordres de remise à l'eau

Tableau2 : Enregistrement par le navire des notifications Préalable de transfert, des autorisations de transfert et des ordres de remise à l'eau

N° Opération de pêche*	Notification Préalable de Transfert (NPT)			Autorisation de transfert		Ordre de remise à l'eau			
	Nbr BFT	BFT kg	Verification**	Numéro d'autorisation	Vérification**	Numéro de remise à l'eau	Nbr BFT	BFT kg	Vérification**
N/A									

* Opérations de pêche comme indiqué tableau 1

** Méthodes de vérification : document papier, document électronique (VMS), confirmation verbale du capitaine du navire

3. Détails des opérations de remise à l'eau

Tableau3 : Résumé des opérations deremise à l'eau

N° Opération de pêche*	N° de remise à l'eau	Début**		Position***		Opération suivie par l'obs (Oui/Non)	Remise à l'eau filmée (Oui/Non)	Rapport de remise à l'eau produit (Oui/Non)	Rapport de remise à l'eau validé par l'observateur (Oui/Non)	Une copie a-t-elle été fournie à l'observateur (Oui/Non)
		Date	Heure	Latitude	Longitude					
N/A										

* Opérations de pêche comme indiqué tableau 1

** Date et heure enregistrées par l'observateur

*** Position enregistrée par l'observateur

Pendant la période de suivi, MOHAMED ZIED 2 n'a procédé à aucune remise a l'eau de thon rouge.

Tableau 4 : Estimation par le navire de la quantité de thon rouge remise à l'eau suite à un ordre de remise à l'eau

N° de remise à l'eau*	Estimation par le navire des thons remis à l'eau**		Rapport de remise à l'eau		
	#	kg	Rapport de remise à l'eau produit (Oui/Non)	Rapport de remise à l'eau	Rapport de remise à l'eau validé par l'observateur (Oui / Non)
N/A					

* Opération de remise à l'eau comme indiqué tableau 3

** Comme indiqué dans le rapport de remise à l'eau

4. Résumé des opérations de transfert

Tableau5 : Opérations de transfert

N° Opération de pêche*	N° Opération de transfert*	Début**		Position***		Nom du remorqueur	Numéro ICCAT du remorqueur	Numéro de la cage	Opération suivie par l'obs (Oui/Non)	ITD signé par l'obs (Oui/Non)
		Date	Heure	Lat	Long					
N/A										

* Opérations de pêche comme indiqué tableau 1

** Date et heure enregistrées par l'observateur

*** Position enregistrée par l'observateur

Table 5a : Opération de transfert volontaire et/ou de transfert de contrôle

N° Opération de transfert*	N° opération de transfert volontaire / de contrôle	Type de transfert (volontaire ou de contrôle)	Début**		Position***		Nom du remorqueur receveur	Numéro ICCAT du remorqueur	Numéro de la cage	Opération suivie par l'obs (Oui/Non)	ITD signé par l'obs (Oui/Non)
			Date	Heure	Lat	Long					
N/A											

* Voir tableau 5

** Date et heure enregistrées par l'observateur

*** Position enregistrée par l'observateur

Aucun transfert volontaire ou de contrôle n'a été effectué pendant la période de surveillance.

Tableau6 :Enregistrement vidéo utilisé pour estimer la quantité de thon transférée.

N° Opération de pêche*	N° Opération de transfert**	N° opération de transfert volontaire / de contrôle ***	Enregistrement vidéo (Oui/Non)	Qualité de la vidéo****	Estimation basée sur l'enregistrement vidéo (Oui/Non)	Scellés de la cage placés sur la porte (Oui/Non)	Numéros d'identification des scellés de la cage
N/A							

* Opérations de pêche comme indiqué tableau 1

** Opération de transfert comme indiqué tableau 5

*** Opération de transfert volontaire/contrôle comme indiqué 5a

**** de 1 à 5 (1 = très mauvaise ; 2 = mauvaise ; 3 = moyenne ; 4 = bonne ; 5 = excellente)

Tableau 7 : Estimation du navire et de l'observateur de la quantité de thon rouge transférée

N° Opération de pêche*	N° Opération de transfert**	N° opération de transfert volontaire / de contrôle ***	Estimation du navire****		Estimation de l'observateur	
			Nombre	kg	Nombre	kg
N/A						

* Opérations de pêche comme indiqué tableau 1

** Opération de transfert comme indiqué tableau 5

*** Opération de transfert volontaire/contrôle comme indiqué 5a

**** Tel qu'enregistré dans l'ITD

L'observateur n'a pas été en mesure d'estimer le poids du thon transféré.

5. Estimation du poids total de thon capturé par le navire et l'observateur

Tableau8 : Enregistrement des prises totales de thon rouge

N° Opération de pêche*	BFT	Enregistrement des captures par le navire**		Estimation de l'observateur		Numéro de la page du carnet de pêche	Numéro du BCD	Numéro d'ITD
		#(nbr)	Pds (kg)	#(nbr)	Pds(kg)			
1	vivant							
	mort							
2	vivant							
	mort							

* Voir tableau 1.

** Tel qu'enregistré dans l'ITD

Tableau9: Enregistrement des captures par le navire selon les allocations des autres navires de l'OPC / AOP

Date	Page du carnet de pêche	Capture allouée		Nom du navire de capture	Numéro ICCAT du navire de capture
		Nombre	kg		
03/06/2023	000009/39	2240	235199,998		
12/06/2023	000018/39	2597	285670		

** Tel qu'enregistré dans carnet de pêche

6. Enregistrement des prises accessoires et autres captures

Tableau10 : Prises d'autres espèces que le thon rouge par le navire

N° Opération de pêche*	Espèces**	Rejeté		Retenu à bord		Remis à l'eau depuis le filet	Observé dans la vidéo de transfert	Enregistré dans le carnet de pêche***
		Nombre	Kg	Nombre	kg			
N/A								

* Opérations de pêche comme indiqué tableau 1

** Utilisez le code FAO à 3 lettres

*** Conformément à la Rec. 22-12, toutes les interactions avec les tortues de mer doivent être déclarées.

7. Checklist des exigences liées aux mesures de conservation et de gestion del'ICCAT

Tableau 11 :Résumé des Non-conformités potentielles observées

Non-conformités potentielles	Type et numéro de l'opération*
	N/A
N/A	

- * Opérations de pêche comme indiqué tableau 1
- Opération de remise à l'eau comme indiqué tableau 3
- Opération de transfert comme indiqué tableau 5
- Opération de transfert volontaire / de contrôle comme indiqué tableau 5a.

8. Résumé des échantillonnages effectués

Tableau 12 :Résumé des échantillonnages effectués

N° Opération de pêche*	Nombre de poissons mesurés en longueur	Nombre de poissons mesurés en poids	Nombre d'échantillon biologique collectés	Nombre de BFT avec Tag
N/A				

* Opérations de pêche comme indiqué tableau 1

Aucune mortalité accidentelle n'a été observée pendant la période de déploiement.

Table 13. Résumé des tags récupérés

N° Opération de pêche*	Type de tag**	Numéro(s) de tag	État de la peau***	Taille (cm)	Type de longueur mesuré****	Poids (kg)	Type de poids mesuré****	Echantillon biologique collectés (Oui/Non)	Type d'échantillon*****
N/A									

* Opérations de pêche comme indiqué tableau 1

** Tag spaghetti simple, tag spaghetti double, tag d'archivage électronique, tag acoustique

*** Insertion propre, peau infectée ou autre

**** SFL – Longueur de fourche droite/ CFL – Longueur de fourche courbée

***** Les mesures de poids sont les suivantes : poids rond : poids du poisson entier (RWT) ; poids éviscéré : poids sans les viscères et les gonades (GWT) ; poids éviscéré et sans branchies : poids sans les viscères, les gonades et les branchies (GGWT) ; poids éviscéré, sans branchies et sans queue : poids sans les viscères, les gonades, les branchies et la queue (GGTWT) ; et poids habillé : poids du poisson éviscéré, sans la tête ni la queue (DWT). Autre, veuillez décrire.

***** Clip de nageoire (génétique), tissu musculaire (génétique) et/ou rayon de nageoire dorsale (vieillessement).

Annexe1 : Liste des navires observés impliqués dans les activités de capture/remorquage/support/autres opérations durant la campagne

Tableau 14 : Détails des navires observés

Nom du navire	Numéro ICCAT du navire	Pavillon	IRCS	Rôle*	PNC Observées	Commentaires
N/A						

Navire de capture, Navire de transformation, Navire auxiliaire, Remorqueur, Navire de support, Autres (spécifiez)

**Rapport final de déploiement d'observateurs
Déploiement à bord d'un thonier senseur**

Numéro de la requête de déploiement : 000TN183	
Nom du navire	
Numéro ICCAT du navire	
Pavillon du navire	Tunisie
Armement/société d'exploitation du navire	
Numéro de l'OPC (N/A si non applicable)	2023-026
Clé d'allocation du navire dans l'OPC (N/A si non applicable)	8,0997
Nom de l'observateur	FATEH CHETTI
Numéro ICCAT de l'observateur	832
Signature	

Détails du déploiement

Activité	du (jj/mm/aaaa)	au (jj/mm/aaaa)	Commentaires
Briefing	13/05/2023		HOTEL LES TROIS ROSE TIZI OUZOU
Date de départ	23/05/2023		
Arrivée au port	24/05/2023		SFAX
Embarquement	25/05/2023		
Dates de la requête	24/05/2023	01/07/2023	
Période d'observation	25/05/2023	14/06/2023	
Débarquement	15/06/2023		
Départ du port	15/06/2023		SFAX
Retour domicile	16/06/2023		
Debriefing	15/06/2023	15/06/2023	HOTEL HOUDA YASMINE HAMMAMET

1. Résumé de toutes les opérations de pêche

Tableau 1 : Résumé de toutes les opérations de pêche

N° Opération de pêche*	Type d'opération**	Date***	Durée****		Position*****		Opération observée par l'obs (Oui/Non)	BFT capturé (Vivant/mort/ les deux/ non)	Opération de transfert effectuée	Nombre d'opération de transfert (à l'exclusion des transferts volontaires et de contrôle)	Nombre d'opération de transfert volontaires et de contrôle	Prise accessoire débarquée ou observée (Oui/ Non)	Capture remise à l'eau (Oui/ Non)
			Début	Fin	Lat	Long							
N/A													

* Numéro de l'opération de pêche: numéro unique d'identification en lien avec les données de déploiement

** Opération de pêche standard (Standard) / Opération de Pêche Conjointe (OPC)

*** Date enregistrée par l'observateur

**** Heure enregistrée par l'observateur

***** Position enregistrée par l'observateur

***** Suite à un ordre de remise à l'eau

2. Résumé des Notifications Préalable de Transfert (NPT), Autorisations de transferts et des Ordres de remise à l'eau

Tableau 2 : Enregistrement par le navire des notifications Préalable de transfert, des autorisations de transfert et des ordres de remise à l'eau

N° Opération de pêche*	Notification Préalable de Transfert (NPT)			Autorisation de transfert		Ordre de remise à l'eau			
	Nbr BFT	BFT kg	Verification**	Numéro d'autorisation	Vérification**	Numéro de remise à l'eau	Nbr BFT	BFT kg	Vérification**
N/A									

* Opérations de pêche comme indiqué tableau 1

** Méthodes de vérification : document papier, document électronique (VMS), confirmation verbale du capitaine du navire

3. Détails des opérations de remise à l'eau

Tableau 3 : Résumé des opérations de remise à l'eau

N° Opération de pêche*	N° de remise à l'eau	Début**		Position***		Opération suivie par l'obs (Oui/Non)	Remise à l'eau filmée (Oui/Non)	Rapport de remise à l'eau produit (Oui/Non)	Rapport de remise à l'eau validé par l'observateur (Oui/Non)	Une copie a-t-elle été fournie à l'observateur (Oui/Non)
		Date	Heure	Latitude	Longitude					
N/A										

* Opérations de pêche comme indiqué tableau 1

** Date et heure enregistrées par l'observateur

*** Position enregistrée par l'observateur

Pendant la période de suivi, haj issaoui n'a procédé à aucune remise à l'eau de thon rouge.

Tableau 4 : Estimation par le navire de la quantité de thon rouge remise à l'eau suite à un ordre de remise à l'eau

N° de remise à l'eau*	Estimation par le navire des thons remis à l'eau**		Rapport de remise à l'eau		
	#	kg	Rapport de remise à l'eau produit (Oui/Non)	Rapport de remise à l'eau	Rapport de remise à l'eau validé par l'observateur (Oui / Non)
N/A					

* Opération de remise à l'eau comme indiqué tableau 3

** Comme indiqué dans le rapport de remise à l'eau

4. Résumé des opérations de transfert

Tableau 5 : Opérations de transfert

N° Opération de pêche*	N° Opération de transfert*	Début**		Position***		Nom du remorqueur	Numéro ICCAT du remorqueur	Numéro de la cage	Opération suivie par l'obs (Oui/Non)	ITD signé par l'obs (Oui/Non)
		Date	Heure	Lat	Long					
N/A										

* Opérations de pêche comme indiqué tableau 1

** Date et heure enregistrées par l'observateur

*** Position enregistrée par l'observateur

Table 5a : Opération de transfert volontaire et/ou de transfert de contrôle

N° Opération de transfert*	N° opération de transfert volontaire / de contrôle	Type de transfert (volontaire ou de contrôle)	Début**		Position***		Nom du remorqueur receveur	Numéro ICCAT du remorqueur	Numéro de la cage	Opération suivie par l'obs (Oui/Non)	ITD signé par l'obs (Oui/Non)
			Date	Heure	Lat	Long					
N/A											

* Voir tableau 5

** Date et heure enregistrées par l'observateur

*** Position enregistrée par l'observateur

Aucun transfert volontaire ou de contrôle n'a été effectué pendant la période de surveillance.

Tableau 6 : Enregistrement vidéo utilisé pour estimer la quantité de thon transférée.

N° Opération de pêche*	N° Opération de transfert**	N° opération de transfert volontaire / de contrôle ***	Enregistrement vidéo (Oui/Non)	Qualité de la vidéo****	Estimation basée sur l'enregistrement vidéo (Oui/Non)	Scellés de la cage placés sur la porte (Oui/Non)	Numéros d'identification des scellés de la cage
N/A							

* Opérations de pêche comme indiqué tableau 1

** Opération de transfert comme indiqué tableau 5

*** Opération de transfert volontaire/contrôle comme indiqué 5a

**** de 1 à 5 (1 = très mauvaise ; 2 = mauvaise ; 3 = moyenne ; 4 = bonne ; 5 = excellente)

Tableau 7 : Estimation du navire et de l'observateur de la quantité de thon rouge transférée

N° Opération de pêche*	N° Opération de transfert**	N° opération de transfert volontaire / de contrôle ***	Estimation du navire****		Estimation de l'observateur	
			Nombre	kg	Nombre	kg
N/A						

* Opérations de pêche comme indiqué tableau 1

** Opération de transfert comme indiqué tableau 5

*** Opération de transfert volontaire/contrôle comme indiqué 5a

**** Tel qu'enregistré dans l'ITD

L'observateur n'a pas été en mesure d'estimer le poids du thon transféré.

5. Estimation du poids total de thon capturé par le navire et l'observateur

Tableau 8 : Enregistrement des prises totales de thon rouge

N° Opération de pêche*	BFT	Enregistrement des captures par le navire**		Estimation de l'observateur		Numéro de la page du carnet de pêche	Numéro du BCD	Numéro d'ITD
		# (nbr)	Pds (kg)	# (nbr)	Pds (kg)			
N/A	vivant							
	mort							

* Voir tableau 1.

** Tel qu'enregistré dans l'ITD

Tableau 9: Enregistrement des captures par le navire selon les allocations des autres navires de l'OPC / AOP

Date	Page du carnet de pêche	Capture allouée		Nom du navire de capture	Numéro ICCAT du navire de capture
		Nombre	kg		
3 06 2023	000009/41	2240	235199,998		
12 06 2023	000018/41	2597	285670		

** Tel qu'enregistré dans carnet de pêche

6. Enregistrement des prises accessoires et autres captures

Tableau 10 : Prises d'autres espèces que le thon rouge par le navire

N° Opération de pêche*	Espèces**	Rejeté		Retenu à bord		Remis à l'eau depuis le filet	Observé dans la vidéo de transfert	Enregistré dans le carnet de pêche***
		Nombre	kg	Nombre	kg			
N/A								

* Opérations de pêche comme indiqué tableau 1

** Utilisez le code FAO à 3 lettres

*** Conformément à la Rec. 22-12, toutes les interactions avec les tortues de mer doivent être déclarées.

7. Checklist des exigences liées aux mesures de conservation et de gestion de l'ICCAT

Tableau 11 : Résumé des Non-conformités potentielles observées

Non-conformités potentielles	Type et numéro de l'opération*
	N/A
N/A	

- * Opérations de pêche comme indiqué tableau 1
- Opération de remise à l'eau comme indiqué tableau 3
- Opération de transfert comme indiqué tableau 5
- Opération de transfert volontaire / de contrôle comme indiqué tableau 5a.

8. Résumé des échantillonnages effectués

Tableau 12 : Résumé des échantillonnages effectués

N° Opération de pêche*	Nombre de poissons mesurés en longueur	Nombre de poissons mesurés en poids	Nombre d'échantillon biologique collectés	Nombre de BFT avec Tag
N/A				

* Opérations de pêche comme indiqué tableau 1

Aucune mortalité accidentelle n'a été observée pendant la période de déploiement.

Table 13. Résumé des tags récupérés

N° Opération de pêche*	Type de tag**	Numéro(s) de tag	État de la peau ***	Taille (cm)	Type de longueur mesuré****	Poids (kg)	Type de poids mesuré****	Echantillon biologique collectés (Oui/Non)	Type d'échantillon*****
N/A									

* Opérations de pêche comme indiqué tableau 1

** Tag spaghetti simple, tag spaghetti double, tag d'archivage électronique, tag acoustique

*** Insertion propre, peau infectée ou autre

**** SFL – Longueur de fourche droite/ CFL – Longueur de fourche courbée

***** Les mesures de poids sont les suivantes : poids rond : poids du poisson entier (RWT) ; poids éviscéré : poids sans les viscères et les gonades (GWT) ; poids éviscéré et sans branchies : poids sans les viscères, les gonades et les branchies (GGWT) ; poids éviscéré, sans branchies et sans queue : poids sans les viscères, les gonades, les branchies et la queue (GGTWT) ; et poids habillé : poids du poisson éviscéré, sans la tête ni la queue (DWT). Autre, veuillez décrire.

***** Clip de nageoire (génétique), tissu musculaire (génétique) et/ou rayon de nageoire dorsale (vieillessement).

Annexe 1 : Liste des navires observés impliqués dans les activités de capture/remorquage/support/autres opérations durant la campagne

Tableau 14 : Détails des navires observés

Nom du navire	Numéro ICCAT du navire	Pavillon	IRCS	Rôle*	PNC Observées	Commentaires
N/A						

Navire de capture, Navire de transformation, Navire auxiliaire, Remorqueur, Navire de support, Autres (spécifiez)

ICCAT ROP-BFT 2023



**Observer Deployment Final Report
Deployment on Purse Seine Vessel**

Deployment Request Number: 000TN184	
Vessel Name	
Vessel ICCAT Ref. No.	
Vessel Flag:	Tunisie
Vessel Operating Company	
JFO number (N/A if not applicable)	2023-027
JFO catch Allocation Key (N/A if not applicable)	9,584
Observer Name	AZKAI Abderrahmane
Observer ICCAT ID No	606
Signature	

Deployment details

Activity	Date from (dd/mm/yyyy)	Date to (dd/mm/yyyy)	Comment
Briefing	24/05/2023		MAHDIA
Date of departure	23/05/2023		
Arrival in port	26/05/2023		ZARZIS
Embarkation	26/05/2023		
Request dates	25/05/2023	06/07/2023	
Monitoring dates	26/05/2023	04/07/2023	
Disembarkation	05/07/2023		
Depart port	06/07/2023		ZARZIS
Return home	07/07/2023		
Debriefing	07/07/2023	07/07/2023	TUNIS

1. Summary of all fishing activities

Table 1: Summary of all Fishing operations

Fishing Op #*	Operation Type**	Date***	Time****		Position*****		Operation monitored by observer (Yes / No)	Fish caught (Alive / Dead / Both / No)	Transfer operation carried out (Yes / No)	N° of transfer operations (excluding voluntary or control)	N° of voluntary and/or control operations	Bycatch landed or observed (Yes / No)	Fish released (Yes / No)*****
			Start	End	Lat	Long							
N/A													

* Fishing operation number: Unique identification field linked to the deployment data set

** Standard Operation / JFO

*** Date as recorded by the observer

**** Time as recorded by the observer

***** Position as recorded by the observer

***** Following a release order

2. Summary of Prior-Transfer Notification, Transfer Authorisation and Release Order records

Table 2: Vessel records of Prior-transfer Notification, Transfer Authorisation and Release Orders.

Fishing Op #*	Prior-Transfer Notification			Transfer Authorisation		Release order			
	BFT #	BFT kg	Verification**	Authorisation. Number	Verification**	Ref. Number	BFT #	BFT kg	Verification**
N/A									

* Fishing operation numbers as in Table 1.

** Verification Types: Hardcopy/e-copy control record or verbal confirmation from vessel master

3. Summary of Release Operations

Table 3: Summary of all Release operations

Fishing Op #*	Release Op #	Start		Position		Operation monitored by observer (Yes / No)	Release before or after transfer
		Date	Time	Latitude	Longitude		
N/A							

* Fishing operation as per Table 1.

** Date and time as recorded by the observer

*** Position as recorded by the observer

Table 4: Vessel and Observer estimates for released bluefin tuna

Release Op #*	Vessel estimate**			Release report		
	Estimate of amount released recorded by the vessel (Yes / No)	#	Kg	Release report produced (Yes / No)	Release report document #	Release report validated by observer (Yes / No)
N/A						

* Release operation as per Table 3

** As recorded in the release report

4. Summary of Transfer Activities

Table 5: Transfer Activities

Fishing Op #*	Transfer Op #	Start**		Position***		Towing Vessel Name	Towing Vessel ICCAT #	Towing Cage #	Operation monitored by observer (Yes / No)	ITD Signed by Obs. (Yes / No)
		Date	Time	Lat	Long					
N/A										

* Fishing operation as per Table 1.

** Date and time as recorded by the observer

*** Position as recorded by the observer

Table 5a: Voluntary and/or Control Transfer Activities

Transfer Op #*	Voluntary / Control Transfer Op #	Type (Voluntary or Control)	Start**		Position***		Receiving Vessel Name	Receiving Vessel ICCAT #	Receiving Cage #	Operation monitored by observer (Yes / No)	ITD Signed by Obs. (Yes / No)
			Date	Time	Lat	Long					
N/A											

* Transfer operation as per Table 5.

** Date and time as recorded by the observer

*** Position as recorded by the observer

Table 6: Video records used to estimate the number of fish transferred.

Fishing Op #*	Transfer Op #**	Voluntary or Control Transfer Op #***	Transfer recorded by Video camera (Yes / No)	Video Quality****	Estimate of amount of BFT based on video (Yes / No)	Cage seals placed on door (Yes / No)	Cage seal identification numbers
N/A							

* Fishing operation as per Table 1.

- ** Transfer operations as per Table 5.
- *** Voluntary/Control transfer operation as per table 5a
- **** Rated from 1 to 5 (1 = very poor; 2 = poor, 3 = average; 4= good 5 = excellent)

Table 7: Vessel and Observer estimates transferred tuna

Fishing Op #*	Transfer Op #**	Voluntary or Control Transfer Op #***	Vessel Estimate****		Observer Estimate	
			#	kg	#	kg

- * Fishing operation as per Table 1.
 - ** Transfer operations as per Table 5.
 - *** Control/Voluntary transfer operation as per table 5a
 - **** As recorded in the ITD
- The observer was not able to estimate the weight of the transferred tuna.

5. Vessel and Observer Estimate for Total Catch of BFT

Table 8: Total catch records for bluefin tuna

Fishing Op #*	BFT	Vessel Catch Record**		Observer Catch Record		Fishing Logbook reference #	BCD reference #	ITD reference #
		# (n)	Wt (kg)	# (n)	Wt (kg)			
N/A	Live fish							
	Dead fish							

* Fishing operation as per Table 1.

** As recorded in the eBCD

Table 9: Records of catches allocated to the vessel by JFO

Date	Fishing Logbook #	Allocated catch*		Catching Vessel Name	Catching Vessel Name ICCAT #
		#	Kg		
06/03/2023	9	46	2608,387		
19/06/2023	25	262	22838,047		
21/06/2023	28	80	6103,87		
23/06/2023	42	92	6228,654		
04/07/2023	41	118	4490,496		

* As recorded in the logbook

6. By-catch / Other Species Records

Table 10: Catches of other species.

Fishing Op #*	Species**	Discarded		Recorded in logbook	Retained		Recorded in logbook	Released alive from net	Observed in transfer video
		#	kg		#	kg			
N/A									

* Fishing operation as per Table 1.

** Three letter FAO species Code

7. Checklist of requirements under ICCAT conservation and management measures

Table 11. Summary of potential non-compliances

Potential Non-compliance Event	Operation type and number*
N/A	

* Fishing operations as per Table 1.
Release operations as per Table 3.
Transfer operations as per Table 5.
Voluntary / control transfer operations as per Table 5a.

8. Summary of sampling performed

Table 12. Summary of sampling performed

Fishing Op #*	Number of fish measured for Length	Number of fish measured for Weight	Number of biological samples collected	Number of tagged BFT
N/A				

* Fishing operation as per Table 1

Table 13. Summary of tag recoveries and samples taken

Fishing op #*	Type of tag	Tag number/s	Length	Length type**	Weight	Weight type***	Biological Sample Collected	Sample type
N/A								

** Fishing operation as per Table 1

** SFL – Straight forked length / CFL – Curved fork length

*** WHO - Whole / GG - Gilled & Gutted / DR - Dressed. Gilled and gutted with head off / FL - Fillet / RD - Round. Fins removed. Otherwise whole / OT - Others

Appendix 1: Potential non-compliant and vessel of interest Vessel sightings

Table 14. Details of vessel sightings

Vessel Name	ICCAT #	Flag	IRCS.	Role*	PNC observed	Notes
		Tunisie		Catching	No	N/A
		EU.Malta		Support	No	N/A
		Tunisie		Catching	No	N/A
		Tunisie		Catching	No	N/A
		Tunisie		Auxiliary	No	N/A
		Tunisie		Catching	No	N/A
		EU.Malta		Support	No	N/A

* Carrier, Catching, Dive, Farm, Inspection, Support, Towing, Other.

ROP-BFT de l'ICCAT 2023
Rapport final de déploiement d'observateurs
Déploiement à bord d'un thonier senseur



Numéro de la requête de déploiement : 000TN185	
Nom du navire	
Numéro ICCAT du navire	
Pavillon du navire	Tunisie
Armement/société d'exploitation du navire	
Numéro de l'OPC (N/A si non applicable)	2023-030
Clé d'allocation du navire dans l'OPC (N/A si non applicable)	1.9994
Nom de l'observateur	ABBOUB AMINE
Numéro ICCAT de l'observateur	849
Signature	

Détails du déploiement

Activité	du (jj/mm/aaaa)	au (jj/mm/aaaa)	Commentaires
Briefing	24/05/2023		MAHDIA
Date de départ	25/05/2023		
Arrivée au port	25/05/2023		ZARZIS
Embarquement	25/05/2023		
Dates de la requête	25/05/2023	01/07/2023	
Période d'observation	25/05/2023	21/06/2023	
Débarquement	21/06/2023		
Départ du port	22/06/2023		ZARZIS
Retour domicile	23/06/2023		
Debriefing	22/06/2023	22/06/2023	EL HAMMAMET

1. Résumé de toutes les opérations de pêche

Tableau 1 : Résumé de toutes les opérations de pêche

N° Opération de pêche*	Type d'opération**	Date***	Durée****		Position*****		Opération observée par l'obs (Oui/Non)	BFT capturé (Vivant/mort/ les deux/non)	Opération de transfert effectuée	Nombre d'opération de transfert (à l'exclusion des transferts volontaires et de contrôle)	Nombre d'opération de transfert volontaires et de contrôle	Prise accessoire débarquée ou observée (Oui/ Non)	Capture remise à l'eau (Oui/Non)
			Début	Fin	Lat	Long							
N/A													

* Numéro de l'opération de pêche: numéro unique d'identification en lien avec les données de déploiement

** Opération de pêche standard (Standard) / Opération de Pêche Conjointe (OPC)

*** Date enregistrée par l'observateur

**** Heure enregistrée par l'observateur

***** Position enregistrée par l'observateur

***** Suite à un ordre de remise à l'eau

2. Résumé des Notifications Préalable de Transfert (NPT), Autorisations de transferts et des Ordres de remise à l'eau

Tableau 2 : Enregistrement par le navire des notifications Préalable de transfert, des autorisations de transfert et des ordres de remise à l'eau

N° Opération de pêche*	Notification Préalable de Transfert (NPT)			Autorisation de transfert		Ordre de remise à l'eau			
	Nbr BFT	BFT kg	Vérification**	Numéro d'autorisation	Vérification**	Numéro de remise à l'eau	Nbr BFT	BFT kg	Vérification**
N/A									

* Opérations de pêche comme indiqué tableau 1

** Méthodes de vérification : document papier, document électronique (VMS), confirmation verbale du capitaine du navire

3. Détails des opérations de remise à l'eau

Tableau 3 : Résumé des opérations de remise à l'eau

N° Opération de pêche*	N° de remise à l'eau	Début**		Position***		Opération suivie par l'obs (Oui/Non)	Remise à l'eau filmée (Oui/Non)	Rapport de remise à l'eau produit (Oui/Non)	Rapport de remise à l'eau validé par l'observateur (Oui/Non)	Une copie a-t-elle été fournie à l'observateur (Oui/Non)
		Date	Heure	Latitude	Longitude					
N/A										

* Opérations de pêche comme indiqué tableau 1

** Date et heure enregistrées par l'observateur

*** Position enregistrée par l'observateur

Pendant la période de suivi, **XXX** n'a procédé à aucun lâcher de thon rouge.

Tableau 4 : Estimation par le navire de la quantité de thon rouge remise à l'eau suite à un ordre de remise à l'eau

N° de remise à l'eau*	Estimation par le navire des thons remis à l'eau**		Rapport de remise à l'eau		
	#	kg	Rapport de remise à l'eau produit (Oui/Non)	Rapport de remise à l'eau	Rapport de remise à l'eau validé par l'observateur (Oui / Non)
N/A					

* Opération de remise à l'eau comme indiqué tableau 3

** Comme indiqué dans le rapport de remise à l'eau

4. Résumé des opérations de transfert

Tableau 5 : Opérations de transfert

N° Opération de pêche*	N° Opération de transfert*	Début**		Position***		Nom du remorqueur	Numéro ICCAT du remorqueur	Numéro de la cage	Opération suivie par l'obs (Oui/Non)	ITD signé par l'obs (Oui/Non)
		Date	Heure	Lat	Long					
N/A										

* Opérations de pêche comme indiqué tableau 1

** Date et heure enregistrées par l'observateur

*** Position enregistrée par l'observateur

Table 5a : Opération de transfert volontaire et/ou de transfert de contrôle

N° Opération de transfert*	N° opération de transfert volontaire / de contrôle	Type de transfert (volontaire ou de contrôle)	Début**		Position***		Nom du remorqueur receveur	Numéro ICCAT du remorqueur	Numéro de la cage	Opération suivie par l'obs (Oui/Non)	ITD signé par l'obs (Oui/Non)
			Date	Heure	Lat	Long					
N/A											

* Voir tableau 5

** Date et heure enregistrées par l'observateur

*** Position enregistrée par l'observateur

Aucun transfert volontaire ou de contrôle n'a été effectué pendant la période de surveillance.

Tableau 6 : Enregistrement vidéo utilisé pour estimer la quantité de thon transférée.

N° Opération de pêche*	N° Opération de transfert**	N° opération de transfert volontaire / de contrôle ***	Enregistrement vidéo (Oui/Non)	Qualité de la vidéo****	Estimation basée sur l'enregistrement vidéo (Oui/Non)	Scellés de la cage placés sur la porte (Oui/Non)	Numéros d'identification des scellés de la cage
N/A							

* Opérations de pêche comme indiqué tableau 1

** Opération de transfert comme indiqué tableau 5

*** Opération de transfert volontaire/contrôle comme indiqué 5a

**** de 1 à 5 (1 = très mauvaise ; 2 = mauvaise ; 3 = moyenne ; 4 = bonne ; 5 = excellente)

Tableau 7 : Estimation du navire et de l'observateur de la quantité de thon rouge transférée

N° Opération de pêche*	N° Opération de transfert**	N° opération de transfert volontaire / de contrôle ***	Estimation du navire****		Estimation de l'observateur	
			Nombre	kg	Nombre	kg
N/A						

* Opérations de pêche comme indiqué tableau 1

** Opération de transfert comme indiqué tableau 5

*** Opération de transfert volontaire/contrôle comme indiqué 5a

**** Tel qu'enregistré dans l'ITD

L'observateur n'a pas été en mesure d'estimer le poids du thon transféré.

5. Estimation du poids total de thon capturé par le navire et l'observateur

Tableau 8 : Enregistrement des prises totales de thon rouge

N° Opération de pêche*	BFT	Enregistrement des captures par le navire**		Estimation de l'observateur		Numéro de la page du carnet de pêche	Numéro du BCD	Numéro d'ITD
		# (nbr)	Pds (kg)	# (nbr)	Pds (kg)			
N/A	vivant							
	mort							

* Voir tableau 1.

** Tel qu'enregistré dans l'ITD

Tableau 9: Enregistrement des captures par le navire selon les allocations des autres navires de l'OPC / AOP

Date	Page du carnet de pêche	Capture allouée		Nom du navire de capture	Numéro ICCAT du navire de capture
		Nombre	kg		
1/6/2023	0000007	N/A	9336.312		
2/6/2023	0000008	N/A	1469.552		
3/6/2023	0000009	N/A	3933.379		
3/6/2023	0000009	N/A	5402.931		
8/6/2023	0000014	N/A	4012.576		
9/6/2023	0000015	N/A	3322.29		
10/6/2023	0000016	N/A	2138.028		
10/6/2023	0000016	N/A	5588.295		
13/06/2023	0000019	N/A	4605.741		
19/06/2023	0000025	N/A	2463.836		

** Tel qu'enregistré dans carnet de pêche

6. Enregistrement des prises accessoires et autres captures

Tableau 10 : Prises d'autres espèces que le thon rouge par le navire

N° Opération de pêche*	Espèces**	Rejeté		Retenu à bord		Remis à l'eau depuis le filet	Observé dans la vidéo de transfert	Enregistré dans le carnet de pêche***
		Nombre	kg	Nombre	kg			
N/A								

* Opérations de pêche comme indiqué tableau 1

** Utilisez le code FAO à 3 lettres

*** Conformément à la Rec. 22-12, toutes les interactions avec les tortues de mer doivent être déclarées.

7. Checklist des exigences liées aux mesures de conservation et de gestion de l'ICCAT

Tableau 11 : Résumé des Non-conformités potentielles observées

Non-conformités potentielles	Type et numéro de l'opération*
	N/A
N/A	

- * Opérations de pêche comme indiqué tableau 1
Opération de remise à l'eau comme indiqué tableau 3
Opération de transfert comme indiqué tableau 5
Opération de transfert volontaire / de contrôle comme indiqué tableau 5a.

8. Résumé des échantillonnages effectués

Tableau 12 : Résumé des échantillonnages effectués

N° Opération de pêche*	Nombre de poissons mesurés en longueur	Nombre de poissons mesurés en poids	Nombre d'échantillon biologique collectés	Nombre de BFT avec Tag
N/A				

* Opérations de pêche comme indiqué tableau 1

Aucune mortalité accidentelle n'a été observée pendant la période de déploiement.

Table 13. Résumé des tags récupérés

N° Opération de pêche*	Type de tag**	Numéro(s) de tag	État de la peau ***	Taille (cm)	Type de longueur mesuré****	Poids (kg)	Type de poids mesuré****	Echantillon biologique collectés (Oui/Non)	Type d'échantillon*****
N/A									

* Opérations de pêche comme indiqué tableau 1

** Tag spaghetti simple, tag spaghetti double, tag d'archivage électronique, tag acoustique

*** Insertion propre, peau infectée ou autre

**** SFL – Longueur de fourche droite/ CFL – Longueur de fourche courbée

***** Les mesures de poids sont les suivantes : poids rond : poids du poisson entier (RWT) ; poids éviscéré : poids sans les viscères et les gonades (GWT) ; poids éviscéré et sans branchies : poids sans les viscères, les gonades et les branchies (GGWT) ; poids éviscéré, sans branchies et sans queue : poids sans les viscères, les gonades, les branchies et la queue (GGTWT) ; et poids habillé : poids du poisson éviscéré, sans la tête ni la queue (DWT). Autre, veuillez décrire.

***** Clip de nageoire (génétique), tissu musculaire (génétique) et/ou rayon de nageoire dorsale (vieillessement).

Annexe 1 : Liste des navires observés impliqués dans les activités de capture/remorquage/support/autres opérations durant la campagne

Tableau 14 : Détails des navires observés

Nom du navire	Numéro ICCAT du navire	Pavillon	IRCS	Rôle*	PNC Observées	Commentaires
		Maroc		Catching	No	N/A
		Tunisie		Towing	No	N/A
		Tunisie		Catching	No	N/A
		Tunisie		Towing	No	N/A
		Tunisie		Catching	No	N/A
		Tunisie		Catching	No	N/A
		Tunisie		Catching	No	N/A
		Tunisie		Catching	No	N/A

Navire de capture, Navire de transformation, Navire auxiliaire, Remorqueur, Navire de support, Autres (spécifiez)

ROP-BFT de l'ICCAT 2023



Rapport final de déploiement d'observateurs
Déploiement à bord d'un thonier sennour

Numéro de la requête de déploiement : 000TN186	
Nom du navire	
Numéro ICCAT du navire	
Pavillon du navire	TUNISIE
Armement/société d'exploitation du navire	
Número de l'OPC (N/A si non applicable)	2023-030
Clé d'allocation du navire dans l'OPC (N/A si non applicable)	1,99940
Nom de l'observateur	YATAGHANE RADOUANE
Numéro ICCAT de l'observateur	901
Signature	

Détails du déploiement

Activité	du (jj/mm/aaaa)	au (jj/mm/aaaa)	Commentaires
Briefing	09/05/2023	13/05/2023	HOTEL LES TROIS ROSE TIZI-OUZOU ALGERIE
Date de départ	24/05/2023		
Arrivée au port	25/05/2023		KELEBIA
Embarquement	25/05/2023		
Dates de la requête	25/05/2023	01/07/2023	
Période d'observation	25/05/2023	21/06/2023	
Débarquement	21/06/2023		
Départ du port	21/06/2023		KELIBIA
Retour domicile	23/06/2023		
Debriefing	22/06/2023	22/06/2023	HOTEL HOUDA YASMINE EL HAMMAT

1. Résumé de toutes les opérations de pêche

Tableau 1 : Résumé de toutes les opérations de pêche

N° Opération de pêche*	Type d'opération**	Date***	Durée****		Position*****		Opération observée par l'obs (Oui/Non)	BFT capturé (Vivant/ mort/ les deux/ non)	Opération de transfert effectuée	Nombre d'opération de transfert (à l'exclusion des transferts volontaires et de contrôle)	Nombre d'opération de transfert volontaires et de contrôle	Prise accessoire débarquée ou observée (Oui/ Non)	Capture remise à l'eau (Oui/ Non)
			Début	Fin	Lat	Long							
N/A													

* Numéro de l'opération de pêche: numéro unique d'identification en lien avec les données de déploiement

** Opération de pêche standard (Standard) / Opération de Pêche Conjointe (OPC)

*** Date enregistrée par l'observateur

**** Heure enregistrée par l'observateur

***** Position enregistrée par l'observateur

***** Suite à un ordre de remise à l'eau

2. Résumé des Notifications Préalable de Transfert (NPT), Autorisations de transferts et des Ordres de remise à l'eau

Tableau 2 : Enregistrement par le navire des notifications Préalable de transfert, des autorisations de transfert et des ordres de remise à l'eau

N° Opération de pêche*	Notification Préalable de Transfert (NPT)			Autorisation de transfert		Ordre de remise à l'eau			
	Nbr BFT	BFT kg	Verification**	Numéro d'autorisation	Vérification**	Numéro de remise à l'eau	Nbr BFT	BFT kg	Vérification**
N/A									

* Opérations de pêche comme indiqué tableau 1

** Méthodes de vérification : document papier, document électronique (VMS), confirmation verbale du capitaine du navire

3. Détails des opérations de remise à l'eau

Tableau 3 : Résumé des opérations de remise à l'eau

N° Opération de pêche*	N° de remise à l'eau	Début**		Position***		Opération suivie par l'obs (Oui/Non)	Remise à l'eau filmée (Oui/Non)	Rapport de remise à l'eau produit (Oui/Non)	Rapport de remise à l'eau validé par l'observateur (Oui/Non)	Une copie a-t-elle été fournie à l'observateur (Oui/Non)
		Date	Heure	Latitude	Longitude					
N/A										

* Opérations de pêche comme indiqué tableau 1

** Date et heure enregistrées par l'observateur

*** Position enregistrée par l'observateur

Pendant la période de suivi, **HADJ SADOK** n'a procédé à aucune remise à l'eau de thon rouge.

Tableau 4 : Estimation par le navire de la quantité de thon rouge remise à l'eau suite à un ordre de remise à l'eau

N° de remise à l'eau*	Estimation par le navire des thons remis à l'eau**		Rapport de remise à l'eau		
	#	Kg	Rapport de remise à l'eau produit (Oui/Non)	Rapport de remise à l'eau	Rapport de remise à l'eau validé par l'observateur (Oui / Non)
N/A					

* Opération de remise à l'eau comme indiqué tableau 3

** Comme indiqué dans le rapport de remise à l'eau

4. Résumé des opérations de transfert

Tableau 5 : Opérations de transfert

N° Opération de pêche*	N° Opération de transfert*	Début**		Position***		Nom du remorqueur	Numéro ICCAT du remorqueur	Numéro de la cage	Opération suivie par l'obs (Oui/Non)	ITD signé par l'obs (Oui/Non)
		Date	Heure	Lat	Long					
N/A										

* Opérations de pêche comme indiqué tableau 1

** Date et heure enregistrées par l'observateur

*** Position enregistrée par l'observateur

Table 5a : Opération de transfert volontaire et/ou de transfert de contrôle

N° Opération de transfert*	N° opération de transfert volontaire / de contrôle	Type de transfert (volontaire ou de contrôle)	Début**		Position***		Nom du remorqueur receveur	Numéro ICCAT du remorqueur	Numéro de la cage	Opération suivie par l'obs (Oui/Non)	ITD signé par l'obs (Oui/Non)
			Date	Heure	Lat	Long					
N/A											

* Voir tableau 5

** Date et heure enregistrées par l'observateur

*** Position enregistrée par l'observateur

Aucun transfert volontaire ou de contrôle n'a été effectué pendant la période de surveillance.

Tableau 6 : Enregistrement vidéo utilisé pour estimer la quantité de thon transférée.

N° Opération de pêche*	N° Opération de transfert**	N° opération de transfert volontaire / de contrôle ***	Enregistrement vidéo (Oui/Non)	Qualité de la vidéo****	Estimation basée sur l'enregistrement vidéo (Oui/Non)	Scellés de la cage placés sur la porte (Oui/Non)	Numéros d'identification des scellés de la cage
N/A							

* Opérations de pêche comme indiqué tableau 1

** Opération de transfert comme indiqué tableau 5

*** Opération de transfert volontaire/contrôle comme indiqué 5a

**** de 1 à 5 (1 = très mauvaise ; 2 = mauvaise ; 3 = moyenne ; 4 = bonne ; 5 = excellente)

Tableau 7 : Estimation du navire et de l'observateur de la quantité de thon rouge transférée

N° Opération de pêche*	N° Opération de transfert**	N° opération de transfert volontaire / de contrôle ***	Estimation du navire****		Estimation de l'observateur	
			Nombre	kg	Nombre	kg
N/A						

* Opérations de pêche comme indiqué tableau 1

** Opération de transfert comme indiqué tableau 5

*** Opération de transfert volontaire/contrôle comme indiqué 5a

**** Tel qu'enregistré dans l'ITD

L'observateur n'a pas été en mesure d'estimer le poids du thon transféré.

5. Estimation du poids total de thon capturé par le navire et l'observateur

Tableau 8 : Enregistrement des prises totales de thon rouge

N° Opération de pêche*	BFT	Enregistrement des captures par le navire**		Estimation de l'observateur		Numéro de la page du carnet de pêche	Numéro du BCD	Numéro d'ITD
		# (nbr)	Pds (kg)	# (nbr)	Pds (kg)			
N/A	vivant							
	mort							

* Voir tableau 1.

** Tel qu'enregistré dans l'ITD

Tableau 9: Enregistrement des captures par le navire selon les allocations des autres navires de l'OPC / AOP

Date	Page du carnet de pêche	Capture allouée		Nom du navire de capture	Numéro ICCAT du navire de capture
		Nombre	kg		
01/06/2023	7	N/A	30257,524		
02/06/2023	8	N/A	4762,587		
03/06/2023	9	N/A	12747,467		
03/06/2023	9	N/A	17510,054		
08/06/2023	14	N/A	13043,13		
09/06/2023	15	N/A	10767,023		
10/06/2023	16	N/A	6926,013		
10/06/2023	16	N/A	18110,789		
13/06/2023	19	N/A	14926,485		
19/06/2023	25	N/A	7984,906		

** Tel qu'enregistré dans carnet de pêche

6. Enregistrement des prises accessoires et autres captures

Tableau 10 : Prises d'autres espèces que le thon rouge par le navire

N° Opération de pêche*	Espèces**	Rejeté		Retenu à bord		Remis à l'eau depuis le filet	Observé dans la vidéo de transfert	Enregistré dans le carnet de pêche***
		Nombre	kg	Nombre	kg			
N/A								

* Opérations de pêche comme indiqué tableau 1

** Utilisez le code FAO à 3 lettres

*** Conformément à la Rec. 22-12, toutes les interactions avec les tortues de mer doivent être déclarées.

7. Checklist des exigences liées aux mesures de conservation et de gestion de l'ICCAT

Tableau 11 : Résumé des Non-conformités potentielles observées

Non-conformités potentielles	Type et numéro de l'opération*
N/A	N/A

- * Opérations de pêche comme indiqué tableau 1
Opération de remise à l'eau comme indiqué tableau 3
Opération de transfert comme indiqué tableau 5
Opération de transfert volontaire / de contrôle comme indiqué tableau 5a.

8. Résumé des échantillonnages effectués

Tableau 12 : Résumé des échantillonnages effectués

N° Opération de pêche*	Nombre de poissons mesurés en longueur	Nombre de poissons mesurés en poids	Nombre d'échantillon biologique collectés	Nombre de BFT avec Tag
N/A				

* Opérations de pêche comme indiqué tableau 1

Aucune mortalité accidentelle n'a été observée pendant la période de déploiement.

Table 13. Résumé des tags récupérés

N° Opération de pêche*	Type de tag**	Numéro(s) de tag	État de la peau ***	Taille (cm)	Type de longueur mesuré****	Poids (kg)	Type de poids mesuré*****	Echantillon biologique collectés (Oui/Non)	Type d'échantillon*****
N/A									

* Opérations de pêche comme indiqué tableau 1

** Tag spaghetti simple, tag spaghetti double, tag d'archivage électronique, tag acoustique

*** Insertion propre, peau infectée ou autre

**** SFL – Longueur de fourche droite/ CFL – Longueur de fourche courbée

***** Les mesures de poids sont les suivantes : poids rond : poids du poisson entier (RWT) ; poids éviscéré : poids sans les viscères et les gonades (GWT) ; poids éviscéré et sans branchies : poids sans les viscères, les gonades et les branchies (GGWT) ; poids éviscéré, sans branchies et sans queue : poids sans les viscères, les gonades, les branchies et la queue (GGTWT) ; et poids habillé : poids du poisson éviscéré, sans la tête ni la queue (DWT). Autre, veuillez décrire.

***** Clip de nageoire (génétique), tissu musculaire (génétique) et/ou rayon de nageoire dorsale (vieillessement).

Annexe 1 : Liste des navires observés impliqués dans les activités de capture/remorquage/support/autres opérations durant la campagne

Tableau 14 : Détails des navires observés

Nom du navire	Numéro ICCAT du navire	Pavillon	IRCS	Rôle*	PNC Observées	Commentaires
N/A						

Navire de capture, Navire de transformation, Navire auxiliaire, Remorqueur, Navire de support, Autres (spécifiez)

ICCAT ROP-BFT2023



**Observer Deployment Final Report
Deployment on Purse Seine Vessel**

Deployment Request Number: 000TUN187	
Vessel Name	
Vessel ICCAT Ref. No.	
Vessel Flag:	Tunisie
Vessel Operating Company	
JFO number (N/A if not applicable)	2023-027
JFO catch Allocation Key (N/A if not applicable)	9,584
Observer Name	GOUDJIL Rachid
Observer ICCAT ID No	529
Signature	

Deployment details

Activity	Date from (dd/mm/yyyy)	Date to (dd/mm/yyyy)	Comment
Briefing	13/05/2023	13/05/2023	L'HOTEL LES TRIOS ROSES _TIZI OUZOU
Date of departure	24/05/2023		
Arrival in port	24/05/2023		GHAR EL MELH
Embarkation	25/05/2023		
Request dates	25/05/2023	06/07/2023	
Monitoring dates	25/05/2023	05/07/2023	
Disembarkation	05/07/2023		
Depart port	06/07/2023		GHAR EL MELH
Return home	07/07/2023		ALGER
Debriefing	06/07/2023	06/07/2023	HOTEL YADIS IBN KHALDOUN TUNIS

1--Summary of all fishing activities

Table 1: Summary of all Fishing operations: **No fishing operation performed.**

Fishing Op #*	Operation Type**	Date***	Time****		Position*****		Operation monitored by observer (Yes / No)	Fish caught (Alive / Dead / Both / No)	Transfer operation carried out (Yes / No)	N° of transfer operations (excluding voluntary or control)	N° of voluntary and/or control operations	Bycatch landed or observed (Yes / No)	Fish released (Yes / No)*****
			Start	End	Lat	Long							
N/A													

* Fishing operation number: Unique identification field linked to the deployment data set

** Standard Operation / JFO

*** Date as recorded by the observer

**** Time as recorded by the observer

***** Position as recorded by the observer

***** Following a release order

1. Summary of Prior-Transfer Notification, Transfer Authorisation and Release Order records

Table 2: Vessel records of Prior-transfer Notification, Transfer Authorisation and Release Orders.

Fishing Op #*	Prior-Transfer Notification			Transfer Authorisation		Release order			
	BFT #	BFT kg	Verification**	Authorisation. Number	Verification**	Ref. Number	BFT #	BFT kg	Verification**
N/A									

* Fishing operation numbers as in Table 1.

** Verification Types: Hardcopy/e-copy control record or verbal confirmation from vessel master

No transfer operation performed.

2. Summary of Release Operations

Table 3: Summary of all Release operations

Fishing Op #*	Release Op #	Start		Position		Operation monitored by observer (Yes / No)	Release before or after transfer (Before / After)
		Date	Time	Latitude	Longitude		
N/A							

* Fishing operation as per Table 1.

** Date and time as recorded by the observer

*** Position as recorded by the observer

No operation release performed.

Table 4: Vessel estimates for released bluefin tuna

Release Op #*	Vessel estimate**			Release report		
	Estimate of amount released recorded by the vessel (Yes / No)	#	Kg	Release report produced(Yes / No)	Release report document #	Release report validated by observer(Yes / No)
N/A						

* Release operation as per Table 3

** As recorded in the release report

No estimates performed.

3. Summary of Transfer Activities

Table 5: Transfer Activities

Fishing Op #*	Transfer Op #	Start**		Position***		Towing Vessel Name	Towing Vessel ICCAT #	Towing Cage #	Operation monitored by observer (Yes / No)	ITD Signed by Obs. (Yes / No)
		Date	Time	Lat	Long					
N/A										

* Fishing operation as per Table 1.

** Date and time as recorded by the observer

*** Position as recorded by the observer

No operation transfer performed.

Table 5a: Voluntary and/or Control Transfer Activities

Transfer Op #*	Voluntary / Control Transfer Op #	Type (Voluntary or Control)	Start**		Position***		Receiving Vessel Name	Receiving Vessel ICCAT #	Receiving Cage #	Operation monitored by observer (Yes / No)	ITD Signed by Obs. (Yes / No)
			Date	Time	Lat	Long					
N/A											

* Transfer operation as per Table 5.

** Date and time as recorded by the observer

*** Position as recorded by the observer

No voluntary or control transfer activities performed.

Table 6: Video records used to estimate the number of fish transferred.

Fishing Op #*	Transfer Op #**	Voluntary or Control Transfer Op #***	Transfer recorded by Video camera(Yes / No)	Video Quality****	Estimate of amount of BFT based on video(Yes / No)	Cage seals placed on door (Yes / No)	Cage seal identification numbers
N/A							

* Fishing operation as per Table 1.

** Transfer operations as per Table 5.

*** Voluntary/Control transfer operation as per table 5a

**** Rated from 1 to 5 (1 = very poor; 2 = poor, 3 = average; 4= good 5 = excellent)

No video records.

Table 7: Vessel and Observer estimates transferred tuna

Fishing Op #*	Transfer Op #**	Voluntary or Control Transfer Op #***	Vessel Estimate****		Observer Estimate	
			#	kg	#	kg
N/A						

* Fishing operation as per Table 1.

** Transfer operations as per Table 5.

*** Control/Voluntary transfer operation as per table 5a

**** As recorded in the ITD

The observer was not able to estimate the weight of the transferred tuna.

No vessel and observer estimates transfer tuna.

4. Vessel and Observer Estimate for Total Catch of BFT

Table8: Total catch records for bluefin tuna

Fishing Op #*	BFT	Vessel Catch Record**		Observer Catch Record		Fishing Logbook reference #	BCD reference #	ITD reference #
		# (n)	Wt (kg)	# (n)	Wt (kg)			
N/A	Live fish							
	Dead fish							
	Live fish							
	Dead fish							
	Live fish							
	Dead fish							

* Fishing operation as per Table 1.

** As recorded in the eBCD

No catch records for bluefin tuna.

Table 9: Records of catches allocated to the vessel by JFO

Date	Fishing Logbook #	Allocated catch*		Catching Vessel Name	Catching Vessel Name ICCAT #
		#	Kg		
03/06/2023	10	484	27104		
19/06/2023	25	2738	238206		
21/06/2023	27	837	63612		
23/06/2023	29	970	64585,999		
04/07/2023	40	1232	46 816,00		

* As recorded in the logbook

5. By-catch / Other Species Records

Table 10: Catches of other species.

Fishing Op #*	Species**	Discarded		Retained		Released alive from net	Observed in transfer video	Recorded in logbook***
		#	kg	#	kg			
N/A								

* Fishing operation as per Table 1.

** Three letter FAO species Code

*** In line with Rec. 22-12, all interactions with sea turtles must be reported.

No catch other species records.

6. Checklist of requirements under ICCAT conservation and management measures

Table 11. Summary of potential non-compliances

Potential Non-compliance Event	Operation type and number*
N/A	

* Fishing operations as per Table 1.
Release operations as per Table 3.
Transfer operations as per Table 5.
Voluntary / control transfer operations as per Table 5a.

7. Summary of sampling performed

Table 12. Summary of sampling performed

Fishing Op #*	Number of fish measured for Length	Number of fish measured for Weight	Number of biological samples collected	Number of tagged BFT
N/A				

* Fishing operation as per Table 1

No sampling performed.

Table 13. Summary of tag recoveries

Fishing op #*	Type of tag**	Tag number/s	Skin state***	Length	Length type****	Weight	Weight type*****	Biological Sample Collected (Yes/No)	Sample type*****
N/A									

* Fishing operation as per Table 1

** Single spaghetti tag, double spaghetti tag, electronic archival tag, acoustic tag

*** Clean insertion, infected skin or other

**** SFL – Straight forked length / CFL – Curved fork length

***** Weight measures are round weight: weight of the whole fish (RWT); gutted weight: weight without guts and gonads (GWT); gutted and gilled: weight without guts, gonads and gills (GGWT); gutted gilled and tailed: weight without guts, gonads, gills and tail (GGTWT); and dressed weight: weight of fish gutted, head and tail off (DWT). Other, please describe.

***** Fin clip (genetic), muscle tissue (genetic) and/or dorsal fin ray (ageing).

No tag recoveries.

Appendix1: Potential non-compliant and vessel of interest Vessel sightings

Table 14. Details of vessel sightings

Vessel Name	ICCAT #	Flag	IRCS.	Role*	PNC observed	Notes
		Tunisie		Catching	No	ship catching in our JFO.
		Tunisie		Inspection	No	ship participating in an inspection .
		Tunisie		Catching	No	ship catching in our JFO.

* Carrier, Catching, Dive, Farm, Inspection, Support, Towing, Other.

ICCAT ROP-BFT 2023



**Observer Deployment Final Report
Deployment on Purse Seine Vessel**

Deployment Request Number: 000TN188	
Vessel Name	
Vessel ICCAT Ref. No.	
Vessel Flag:	Tunisie
Vessel Operating Company	
JFO number (N/A if not applicable)	2023-027
JFO catch Allocation Key (N/A if not applicable)	9,584
Observer Name	DHIN Abdessamia
Observer ICCAT ID No	847
Signature	

Deployment details

Activity	Date from (dd/mm/yyyy)	Date to (dd/mm/yyyy)	Comment
Briefing	24/05/2023		MAHDIA
Date of departure	25/05/2023		
Arrival in port	25/05/2023		TEBOULBA
Embarkation	25/05/2023		
Request dates	25/05/2023	06/07/2023	
Monitoring dates	25/05/2023	05/07/2023	
Disembarkation	05/07/2023		
Depart port	05/07/2023		TEBOULBA
Return home	07/07/2023		
Debriefing	06/07/2023	06/07/2023	TUNIS

1. Summary of all fishing activities

Table 1: Summary of all Fishing operations

Fishing Op #*	Operation Type**	Date***	Time****		Position*****		Operation monitored by observer (Yes / No)	Fish caught (Alive / Dead / Both / No)	Transfer operation carried out (Yes / No)	N° of transfer operations (excluding voluntary or control)	N° of voluntary and/or control operations	Bycatch landed or observed (Yes / No)	Fish released (Yes / No)*****
			Start	End	Lat	Long							
N/A													

* Fishing operation number: Unique identification field linked to the deployment data set

** Standard Operation / JFO

*** Date as recorded by the observer

**** Time as recorded by the observer

***** Position as recorded by the observer

***** Following a release order

2. Summary of Prior-Transfer Notification, Transfer Authorisation and Release Order records

Table 2: Vessel records of Prior-transfer Notification, Transfer Authorisation and Release Orders.

Fishing Op #*	Prior-Transfer Notification			Transfer Authorisation		Release order			
	BFT #	BFT kg	Verification**	Authorisation. Number	Verification**	Ref. Number	BFT #	BFT kg	Verification**
N/A									

* Fishing operation numbers as in Table 1.

** Verification Types: Hardcopy/e-copy control record or verbal confirmation from vessel master

3. Summary of Release Operations

Table 3: Summary of all Release operations

Fishing Op #*	Release Op #	Start		Position		Operation monitored by observer (Yes / No)	Release before or after transfer
		Date	Time	Latitude	Longitude		
N/A							

* Fishing operation as per Table 1.

** Date and time as recorded by the observer

*** Position as recorded by the observer

Table 4: Vessel and Observer estimates for released bluefin tuna

Release Op #*	Vessel estimate**			Release report		
	Estimate of amount released recorded by the vessel (Yes / No)	#	Kg	Release report produced (Yes / No)	Release report document #	Release report validated by observer (Yes / No)
N/A						

* Release operation as per Table 3

** As recorded in the release report

4. Summary of Transfer Activities

Table 5: Transfer Activities

Fishing Op #*	Transfer Op #	Start**		Position***		Towing Vessel Name	Towing Vessel ICCAT #	Towing Cage #	Operation monitored by observer (Yes / No)	ITD Signed by Obs. (Yes / No)
		Date	Time	Lat	Long					
N/A										

* Fishing operation as per Table 1.

** Date and time as recorded by the observer

*** Position as recorded by the observer

Table 5a: Voluntary and/or Control Transfer Activities

Transfer Op #*	Voluntary / Control Transfer Op #	Type (Voluntary or Control)	Start**		Position***		Receiving Vessel Name	Receiving Vessel ICCAT #	Receiving Cage #	Operation monitored by observer (Yes / No)	ITD Signed by Obs. (Yes / No)
			Date	Time	Lat	Long					
N/A											

* Transfer operation as per Table 5.

** Date and time as recorded by the observer

*** Position as recorded by the observer

Table 6: Video records used to estimate the number of fish transferred.

Fishing Op #*	Transfer Op #**	Voluntary or Control Transfer Op #***	Transfer recorded by Video camera (Yes / No)	Video Quality****	Estimate of amount of BFT based on video (Yes / No)	Cage seals placed on door (Yes / No)	Cage seal identification numbers
N/A							

* Fishing operation as per Table 1.

** Transfer operations as per Table 5.

*** Voluntary/Control transfer operation as per table 5a

**** Rated from 1 to 5 (1 = very poor; 2 = poor, 3 = average; 4= good 5 = excellent)

Table 7: Vessel and Observer estimates transferred tuna

Fishing Op #*	Transfer Op #**	Voluntary or Control Transfer Op #***	Vessel Estimate****		Observer Estimate	
			#	kg	#	kg
N/A						

* Fishing operation as per Table 1.

** Transfer operations as per Table 5.

*** Control/Voluntary transfer operation as per table 5a

**** As recorded in the ITD

The observer was not able to estimate the weight of the transferred tuna.

5. Vessel and Observer Estimate for Total Catch of BFT

Table 8: Total catch records for bluefin tuna

Fishing Op #*	BFT	Vessel Catch Record**		Observer Catch Record		Fishing Logbook reference #	BCD reference #	ITD reference #
		# (n)	Wt (kg)	# (n)	Wt (kg)			
N/A	Live fish							
	Dead fish							

* Fishing operation as per Table 1.

** As recorded in the eBCD

Table 9: Records of catches allocated to the vessel by JFO

Date	Fishing Logbook #	Allocated catch*		Catching Vessel Name	Catching Vessel Name ICCAT #
		#	Kg		
03/06/2023	11	N/A	2608,387		
19/06/2023	26	N/A	22838,047		
21/06/2023	28	N/A	6103,87		
23/06/2023	30	N/A	6228,654		
04/07/2023	41	N/A	4490,96		

* As recorded in the logbook

6. By-catch / Other Species Records

Table 10: Catches of other species.

Fishing Op #*	Species**	Discarded		Recorded in logbook	Retained		Recorded in logbook	Released alive from net	Observed in transfer video
		#	kg		#	kg			
N/A									

* Fishing operation as per Table 1.

** Three letter FAO species Code

7. Checklist of requirements under ICCAT conservation and management measures

Table 11. Summary of potential non-compliances

Potential Non-compliance Event	Operation type and number*
N/A	

* Fishing operations as per Table 1.
Release operations as per Table 3.
Transfer operations as per Table 5.
Voluntary / control transfer operations as per Table 5a.

8. Summary of sampling performed

Table 12. Summary of sampling performed

Fishing Op #*	Number of fish measured for Length	Number of fish measured for Weight	Number of biological samples collected	Number of tagged BFT
N/A				

* Fishing operation as per Table 1

Table 13. Summary of tag recoveries and samples taken

Fishing op #*	Type of tag	Tag number/s	Length	Length type**	Weight	Weight type***	Biological Sample Collected	Sample type
N/A								

** Fishing operation as per Table 1

** SFL – Straight forked length / CFL – Curved fork length

*** WHO - Whole / GG - Gilled & Gutted / DR - Dressed. Gilled and gutted with head off / FL - Fillet / RD - Round. Fins removed. Otherwise whole / OT - Others

Appendix 1: Potential non-compliant and vessel of interest Vessel sightings

Table 14. Details of vessel sightings

Vessel Name	ICCAT #	Flag	IRCS.	Role*	PNC observed	Notes
N/A						

* Carrier, Catching, Dive, Farm, Inspection, Support, Towing, Other.

ROP-BFT de l'ICCAT 2023



**Rapport final de déploiement d'observateurs
Déploiement à bord d'un thonier sennear**

Numéro de la requête de déploiement : 000TN189	
Nom du navire	
Numéro ICCAT du navire	
Pavillon du navire	Tunisie
Armement/société d'exploitation du navire	
Numéro de l'OPC (N/A si non applicable)	2023-028
Clé d'allocation du navire dans l'OPC (N/A si non applicable)	59,64507
Nom de l'observateur	BOUZAIDI Hajar
Numéro ICCAT de l'observateur	903
Signature	

Détails du déploiement

Activité	du (jj/mm/aaaa)	au (jj/mm/aaaa)	Commentaires
Briefing	24/05/2023		Mahdia
Date de départ	25/05/2023		
Arrivée au port	25/05/2023		MAHDIA
Embarquement	25/05/2023		
Dates de la requête	25/05/2023	01/07/2023	
Période d'observation	25/05/2023	25/06/2023	
Débarquement	25/06/2023		
Départ du port	25/06/2023		MAHDIA
Retour domicile	28/06/2023		
Debriefing	26/06/2023	27/06/2023	TUNIS

1. Résumé de toutes les opérations de pêche

Tableau 1 : Résumé de toutes les opérations de pêche

N° Opération de pêche*	Type d'opération**	Date***	Durée****		Position*****		Opération observée par l'obs (Oui/Non)	BFT capturé (Vivant/mort/ les deux/non)	Opération de transfert effectuée	Nombre d'opération de transfert (à l'exclusion des transferts volontaires et de contrôle)	Nombre d'opération de transfert volontaires et de contrôle	Prise accessoire débarquée ou observée (Oui/ Non)	Capture remise à l'eau (Oui/ Non)
			Début	Fin	Lat	Long							
1	JFO	23/06/2023	15:19	15:46	34,45	12,72	Yes	Alive	Yes	1	0	No	No

* Numéro de l'opération de pêche: numéro unique d'identification en lien avec les données de déploiement

** Opération de pêche standard (Standard) / Opération de Pêche Conjointe (OPC)

*** Date enregistrée par l'observateur

**** Heure enregistrée par l'observateur

***** Position enregistrée par l'observateur

***** Suite à un ordre de remise à l'eau

2. Résumé des Notifications Préalable de Transfert (NPT), Autorisations de transferts et des Ordres de remise à l'eau

Tableau 2 : Enregistrement par le navire des notifications Préalable de transfert, des autorisations de transfert et des ordres de remise à l'eau

N° Opération de pêche*	Notification Préalable de Transfert (NPT)			Autorisation de transfert		Ordre de remise à l'eau			
	Nbr BFT	BFT kg	Verification**	Numéro d'autorisation	Vérification**	Numéro de remise à l'eau	Nbr BFT	BFT kg	Vérification**
1	500	80000	e-copy Control Documents	TUN/2023/AUT/041	e-copy Control Documents	N/A	N/A	N/A	N/A

* Opérations de pêche comme indiqué tableau 1

** Méthodes de vérification : document papier, document électronique (VMS), confirmation verbale du capitaine du navire

3. Détails des opérations de remise à l'eau

Tableau 3 : Résumé des opérations de remise à l'eau

N° Opération de pêche*	N° de remise à l'eau	Début**		Position***		Opération suivie par l'obs (Oui/Non)	Remise à l'eau filmée (Oui/Non)	Rapport de remise à l'eau produit (Oui/Non)	Rapport de remise à l'eau validé par l'observateur (Oui/Non)	Une copie a-t-elle été fournie à l'observateur (Oui/Non)
		Date	Heure	Latitude	Longitude					
N/A										

* Opérations de pêche comme indiqué tableau 1

** Date et heure enregistrées par l'observateur

*** Position enregistrée par l'observateur

Pendant la période de suivi, ABDERRAHIM n'a procédé à aucune remise à l'eau de thon rouge.

Tableau 4 : Estimation par le navire de la quantité de thon rouge remise à l'eau suite à un ordre de remise à l'eau

N° de remise à l'eau*	Estimation par le navire des thons remis à l'eau**		Rapport de remise à l'eau		
	#	kg	Rapport de remise à l'eau produit (Oui/Non)	Rapport de remise à l'eau	Rapport de remise à l'eau validé par l'observateur (Oui / Non)
N/A					

* Opération de remise à l'eau comme indiqué tableau 3

** Comme indiqué dans le rapport de remise à l'eau

4. Résumé des opérations de transfert

Tableau 5 : Opérations de transfert

N° Opération de pêche*	N° Opération de transfert*	Début**		Position***		Nom du remorqueur	Numéro ICCAT du remorqueur	Numéro de la cage	Opération suivie par l'obs (Oui/Non)	ITD signé par l'obs (Oui/Non)
		Date	Heure	Lat	Long					
1	1	23/06/2023	19:04	34,45	12,7			TUN303 SD	Yes	Yes

* Opérations de pêche comme indiqué tableau 1

** Date et heure enregistrées par l'observateur

*** Position enregistrée par l'observateur

Table 5a : Opération de transfert volontaire et/ou de transfert de contrôle

N° Opération de transfert*	N° opération de transfert volontaire / de contrôle	Type de transfert (volontaire ou de contrôle)	Début**		Position***		Nom du remorqueur receveur	Numéro ICCAT du remorqueur	Numéro de la cage	Opération suivie par l'obs (Oui/Non)	ITD signé par l'obs (Oui/Non)
			Date	Heure	Lat	Long					
N/A											

* Voir tableau 5

** Date et heure enregistrées par l'observateur

*** Position enregistrée par l'observateur

Aucun transfert volontaire ou de contrôle n'a été effectué pendant la période de surveillance.

Tableau 6 : Enregistrement vidéo utilisé pour estimer la quantité de thon transférée.

N° Opération de pêche*	N° Opération de transfert**	N° opération de transfert volontaire / de contrôle ***	Enregistrement vidéo (Oui/Non)	Qualité de la vidéo****	Estimation basée sur l'enregistrement vidéo (Oui/Non)	Scellés de la cage placés sur la porte (Oui/Non)	Numéros d'identification des scellés de la cage
N/A							

* Opérations de pêche comme indiqué tableau 1

** Opération de transfert comme indiqué tableau 5

*** Opération de transfert volontaire/contrôle comme indiqué 5a

**** de 1 à 5 (1 = très mauvaise ; 2 = mauvaise ; 3 = moyenne ; 4 = bonne ; 5 = excellente)

Tableau 7 : Estimation du navire et de l'observateur de la quantité de thon rouge transférée

N° Opération de pêche*	N° Opération de transfert**	N° opération de transfert volontaire / de contrôle ***	Estimation du navire****		Estimation de l'observateur	
			Nombre	kg	Nombre	kg
1	1	0	580	104752	596	

* Opérations de pêche comme indiqué tableau 1

** Opération de transfert comme indiqué tableau 5

*** Opération de transfert volontaire/contrôle comme indiqué 5a

**** Tel qu'enregistré dans l'ITD

L'observateur n'a pas été en mesure d'estimer le poids du thon transféré.

5. Estimation du poids total de thon capturé par le navire et l'observateur

Tableau 8 : Enregistrement des prises totales de thon rouge

N° Opération de pêche*	BFT	Enregistrement des captures par le navire**		Estimation de l'observateur		Numéro de la page du carnet de pêche	Numéro du BCD	Numéro d'ITD
		# (nbr)	Pds (kg)	# (nbr)	Pds (kg)			
1	Live Fish	580	104752	596	N/A	N°000030	TN23900024	TUN-2023/041/ITD
	Dead Fish	0	0	0	0	N°000030	TN23900024	TUN-2023/041/ITD

* Voir tableau 1.

** Tel qu'enregistré dans l'ITD

Tableau 9: Enregistrement des captures par le navire selon les allocations des autres navires de l'OPC / AOP

Date	Page du carnet de pêche	Capture allouée		Nom du navire de capture	Numéro ICCAT du navire de capture
		Nombre	kg		
23/06/2023	N°000030	346	62479,435		

** Tel qu'enregistré dans carnet de pêche

6. Enregistrement des prises accessoires et autres captures

Tableau 10 : Prises d'autres espèces que le thon rouge par le navire

N° Opération de pêche*	Espèces**	Rejeté		Retenu à bord		Remis à l'eau depuis le filet	Observé dans la vidéo de transfert	Enregistré dans le carnet de pêche***
		Nombre	kg	Nombre	kg			
N/A								

* Opérations de pêche comme indiqué tableau 1

** Utilisez le code FAO à 3 lettres

*** Conformément à la Rec. 22-12, toutes les interactions avec les tortues de mer doivent être déclarées.

7. Checklist des exigences liées aux mesures de conservation et de gestion de l'ICCAT

Tableau 11 : Résumé des Non-conformités potentielles observées

Non-conformités potentielles	Type et numéro de l'opération*
	N/A
N/A	

- * Opérations de pêche comme indiqué tableau 1
- Opération de remise à l'eau comme indiqué tableau 3
- Opération de transfert comme indiqué tableau 5
- Opération de transfert volontaire / de contrôle comme indiqué tableau 5a.

8. Résumé des échantillonnages effectués

Tableau 12 : Résumé des échantillonnages effectués

N° Opération de pêche*	Nombre de poissons mesurés en longueur	Nombre de poissons mesurés en poids	Nombre d'échantillon biologique collectés	Nombre de BFT avec Tag
N/A				

* Opérations de pêche comme indiqué tableau 1

Aucune mortalité accidentelle n'a été observée pendant la période de déploiement.

Table 13. Résumé des tags récupérés

N° Opération de pêche*	Type de tag**	Numéro(s) de tag	État de la peau ***	Taille (cm)	Type de longueur mesuré****	Poids (kg)	Type de poids mesuré****	Echantillon biologique collectés (Oui/Non)	Type d'échantillon*****
N/A									

* Opérations de pêche comme indiqué tableau 1

** Tag spaghetti simple, tag spaghetti double, tag d'archivage électronique, tag acoustique

*** Insertion propre, peau infectée ou autre

**** SFL – Longueur de fourche droite/ CFL – Longueur de fourche courbée

***** Les mesures de poids sont les suivantes : poids rond : poids du poisson entier (RWT) ; poids éviscéré : poids sans les viscères et les gonades (GWT) ; poids éviscéré et sans branchies : poids sans les viscères, les gonades et les branchies (GGWT) ; poids éviscéré, sans branchies et sans queue : poids sans les viscères, les gonades, les branchies et la queue (GGTWT) ; et poids habillé : poids du poisson éviscéré, sans la tête ni la queue (DWT). Autre, veuillez décrire.

***** Clip de nageoire (génétique), tissu musculaire (génétique) et/ou rayon de nageoire dorsale (vieillessement).

Annexe 1 : Liste des navires observés impliqués dans les activités de capture/remorquage/support/autres opérations durant la campagne

Tableau 14 : Détails des navires observés

Nom du navire	Numéro ICCAT du navire	Pavillon	IRCS	Rôle*	PNC Observées	Commentaires
		EU.Italy		Catching	No	N/A
		Tunisie		Towing	No	N/A
		Turkiye		Support	No	N/A
		Algerie		Catching	No	N/A
		Tunisie		Catching	No	N/A
		Tunisie		Catching	No	N/A
		Tunisie		Catching	No	N/A
		Tunisie		Catching	No	N/A
		Tunisie		Inspection	No	N/A
		Algerie		Catching	No	N/A
		EU.France		Inspection	No	N/A
		Tunisie		Towing	No	N/A
		Turkiye		Catching	No	N/A

Navire de capture, Navire de transformation, Navire auxiliaire, Remorqueur, Navire de support, Autres (spécifiez)

ROP-BFT de l'ICCAT 2023



**Rapport final de déploiement d'observateurs
Déploiement à bord d'un thonier sennear**

Numéro de la requête de déploiement : 000TN190	
Nom du navire	
Numéro ICCAT du navire	
Pavillon du navire	Tunisie
Armement/société d'exploitation du navire	
Numéro de l'OPC (N/A si non applicable)	2023-027
Clé d'allocation du navire dans l'OPC (N/A si non applicable)	14,1653
Nom de l'observateur	OTMANE SARTI
Numéro ICCAT de l'observateur	838
Signature	

Détails du déploiement

Activité	du (jj/mm/aaaa)	au (jj/mm/aaaa)	Commentaires
Briefing	24/05/2023		MAHDIA
Date de départ	23/05/2023		
Arrivée au port	25/05/2023		SFAX
Embarquement	25/05/2023		
Dates de la requête	25/05/2023	06/07/2023	
Période d'observation	25/05/2023	06/07/2023	
Débarquement	06/07/2023		
Départ du port	06/07/2023		SFAX
Retour domicile	07/07/2023	08/07/2023	
Debriefing	06/07/2023	07/07/2023	Hotel Yadis Ibn Khaldoune Tunisie

1. Résumé de toutes les opérations de pêche

Tableau 1 : Résumé de toutes les opérations de pêche

N° Opération de pêche*	Type d'opération**	Date***	Durée****		Position*****		Opération observée par l'obs (Oui/Non)	BFT capturé (Vivant/mort/ les deux/non)	Opération de transfert effectuée	Nombre d'opération de transfert (à l'exclusion des transferts volontaires et de contrôle)	Nombre d'opération de transfert volontaires et de contrôle	Prise accessoire débarquée ou observée (Oui/ Non)	Capture remise à l'eau (Oui/Non)
			Début	Fin	Lat	Long							
1	JFO	03/06/2023	07:06	07:48	35,15	13,33	Yes	Both	Yes	1	0	No	No
2	JFO	20/06/2023	05:16	05:46	36,13	12,37	Yes	No	No	0	0	No	No
3	JFO	20/06/2023	10:08	10:36	36,15	12,37	Yes	No	No	0	0	No	No
4	JFO	03/07/2023	16:44	17:23	34,8	13,23	Yes	Both	Yes	1	0	No	No

* Numéro de l'opération de pêche: numéro unique d'identification en lien avec les données de déploiement

** Opération de pêche standard (Standard) / Opération de Pêche Conjointe (OPC)

*** Date enregistrée par l'observateur

**** Heure enregistrée par l'observateur

***** Position enregistrée par l'observateur

***** Suite à un ordre de remise à l'eau

2. Résumé des Notifications Préalable de Transfert (NPT), Autorisations de transferts et des Ordres de remise à l'eau

Tableau 2 : Enregistrement par le navire des notifications Préalable de transfert, des autorisations de transfert et des ordres de remise à l'eau

N° Opération de pêche*	Notification Préalable de Transfert (NPT)			Autorisation de transfert		Ordre de remise à l'eau			
	Nbr BFT	BFT kg	Vérification**	Numéro d'autorisation	Vérification**	Numéro de remise à l'eau	Nbr BFT	BFT kg	Vérification**
1	500	30000	e-copy Control Documents	TUN-2023-AUT-009	Consultation With Vessel Master	N/A	N/A	N/A	N/A
4	800	40000	e-copy Control Documents	TUN-2023-AUT-049	Consultation With Vessel Master	N/A	N/A	N/A	N/A

* Opérations de pêche comme indiqué tableau 1

** Méthodes de vérification : document papier, document électronique (VMS), confirmation verbale du capitaine du navire

3. Détails des opérations de remise à l'eau

Tableau 3 : Résumé des opérations de remise à l'eau

N° Opération de pêche*	N° de remise à l'eau	Début**		Position***		Opération suivie par l'obs (Oui/Non)	Remise à l'eau filmée (Oui/Non)	Rapport de remise à l'eau produit (Oui/Non)	Rapport de remise à l'eau validé par l'observateur (Oui/Non)	Une copie a-t-elle été fournie à l'observateur (Oui/Non)
		Date	Heure	Latitude	Longitude					
N/A										

* Opérations de pêche comme indiqué tableau 1

** Date et heure enregistrées par l'observateur

*** Position enregistrée par l'observateur

Tableau 4 : Estimation par le navire de la quantité de thon rouge remise à l'eau suite à un ordre de remise à l'eau

N° de remise à l'eau*	Estimation par le navire des thons remis à l'eau**		Rapport de remise à l'eau		
	#	kg	Rapport de remise à l'eau produit (Oui/Non)	Rapport de remise à l'eau	Rapport de remise à l'eau validé par l'observateur (Oui / Non)
N/A					

* Opération de remise à l'eau comme indiqué tableau 3

** Comme indiqué dans le rapport de remise à l'eau

4. Résumé des opérations de transfert

Tableau 5 : Opérations de transfert

N° Opération de pêche*	N° Opération de transfert*	Début**		Position***		Nom du remorqueur	Numéro ICCAT du remorqueur	Numéro de la cage	Opération suivie par l'obs (Oui/Non)	ITD signé par l'obs (Oui/Non)
		Date	Heure	Lat	Long					
1	1	03/06/2023	13:25	35,15	13,3			EUMLT038xxx	Yes	Yes
4	2	04/07/2023	08:42	34,78333333	13,21666667			EUMLT031xxx	Yes	Yes

* Opérations de pêche comme indiqué tableau 1

** Date et heure enregistrées par l'observateur

*** Position enregistrée par l'observateur

Table 5a : Opération de transfert volontaire et/ou de transfert de contrôle

N° Opération de transfert*	N° opération de transfert volontaire / de contrôle	Type de transfert (volontaire ou de contrôle)	Début**		Position***		Nom du remorqueur receveur	Numéro ICCAT du remorqueur	Numéro de la cage	Opération suivie par l'obs (Oui/Non)	ITD signé par l'obs (Oui/Non)
			Date	Heure	Lat	Long					
N/A											

* Voir tableau 5

** Date et heure enregistrées par l'observateur

*** Position enregistrée par l'observateur

Aucun transfert volontaire ou de contrôle n'a été effectué pendant la période de surveillance.

Tableau 6 : Enregistrement vidéo utilisé pour estimer la quantité de thon transférée.

N° Opération de pêche*	N° Opération de transfert**	N° opération de transfert volontaire / de contrôle ***	Enregistrement vidéo (Oui/Non)	Qualité de la vidéo****	Estimation basée sur l'enregistrement vidéo (Oui/Non)	Scellés de la cage placés sur la porte (Oui/Non)	Numéros d'identification des scellés de la cage
1	1	0	Yes	4	Yes	No	N/A
4	2	0	Yes	4	Yes	No	N/A

* Opérations de pêche comme indiqué tableau 1

** Opération de transfert comme indiqué tableau 5

*** Opération de transfert volontaire/contrôle comme indiqué 5a

**** de 1 à 5 (1 = très mauvaise ; 2 = mauvaise ; 3 = moyenne ; 4 = bonne ; 5 = excellente)

Tableau 7 : Estimation du navire et de l'observateur de la quantité de thon rouge transférée

N° Opération de pêche*	N° Opération de transfert**	N° opération de transfert volontaire / de contrôle ***	Estimation du navire****		Estimation de l'observateur	
			Nombre	kg	Nombre	kg
1	1	0	484	27104	519	
4	2	0	1233	46854	1345	

* Opérations de pêche comme indiqué tableau 1

** Opération de transfert comme indiqué tableau 5

*** Opération de transfert volontaire/contrôle comme indiqué 5a

**** Tel qu'enregistré dans l'ITD

L'observateur n'a pas été en mesure d'estimer le poids du thon transféré.

5. Estimation du poids total de thon capturé par le navire et l'observateur

Tableau 8 : Enregistrement des prises totales de thon rouge

N° Opération de pêche*	BFT	Enregistrement des captures par le navire**		Estimation de l'observateur		Numéro de la page du carnet de pêche	Numéro du BCD	Numéro d'ITD
		# (nbr)	Pds (kg)	# (nbr)	Pds (kg)			
1	Live Fish	484	27104	519	N/A	009	TN23900011	TUN-2023-009-ITD
	Dead Fish	2	112	2	112	009	TN23900011	TUN-2023-009-ITD
4	Live Fish	1233	46854	1345	N/A	40	TN23900027	TUN-2023-049-ITD
	Dead Fish	1	38	1	38	40	TN23900027	TUN-2023-049-ITD

* Voir tableau 1.

** Tel qu'enregistré dans l'ITD

Tableau 9: Enregistrement des captures par le navire selon les allocations des autres navires de l'OPC / AOP

Date	Page du carnet de pêche	Capture allouée		Nom du navire de capture	Numéro ICCAT du navire de capture
		Nombre	kg		
03/06/2023	0010	N/A	3855,227		
19/06/2023	0025	N/A	33754,906		
21/06/2023	0027	N/A	9021,593		
23/06/2023	0029	N/A	9206,025		
04/07/2023	0040	N/A	6637,007		

** Tel qu'enregistré dans carnet de pêche

5 Enregistrement des prises accessoires et autres captures

Tableau 10 : Prises d'autres espèces que le thon rouge par le navire

N° Opération de pêche*	Espèces**	Rejeté		Retenu à bord		Remis à l'eau depuis le filet	Observé dans la vidéo de transfert	Enregistré dans le carnet de pêche***
		Nombre	kg	Nombre	kg			
N/A								

* Opérations de pêche comme indiqué tableau 1

** Utilisez le code FAO à 3 lettres

*** Conformément à la Rec. 22-12, toutes les interactions avec les tortues de mer doivent être déclarées.

6. Checklist des exigences liées aux mesures de conservation et de gestion de l'ICCAT

Tableau 11 : Résumé des Non-conformités potentielles observées

Non-conformités potentielles	Type et numéro de l'opération*
	N/A
N/A	

- *
Opérations de pêche comme indiqué tableau 1
Opération de remise à l'eau comme indiqué tableau 3
Opération de transfert comme indiqué tableau 5
Opération de transfert volontaire / de contrôle comme indiqué tableau 5a.

7. Résumé des échantillonnages effectués

Tableau 12 : Résumé des échantillonnages effectués

N° Opération de pêche*	Nombre de poissons mesurés en longueur	Nombre de poissons mesurés en poids	Nombre d'échantillon biologique collectés	Nombre de BFT avec Tag
1	2	N/A	N/A	N/A
2	1	N/A	N/A	N/A

* Opérations de pêche comme indiqué tableau 1
Aucune mortalité accidentelle n'a été observée pendant la période de déploiement.

Table 13. Résumé des tags récupérés

N° Opération de pêche*	Type de tag**	Numéro(s) de tag	État de la peau ***	Taille (cm)	Type de longueur mesuré****	Poids (kg)	Type de poids mesuré****	Echantillon biologique collectés (Oui/Non)	Type d'échantillon*****
N/A									

* Opérations de pêche comme indiqué tableau 1

** Tag spaghetti simple, tag spaghetti double, tag d'archivage électronique, tag acoustique

*** Insertion propre, peau infectée ou autre

**** SFL – Longueur de fourche droite/ CFL – Longueur de fourche courbée

***** Les mesures de poids sont les suivantes : poids rond : poids du poisson entier (RWT) ; poids éviscéré : poids sans les viscères et les gonades (GWT) ; poids éviscéré et sans branchies : poids sans les viscères, les gonades et les branchies (GGWT) ; poids éviscéré, sans branchies et sans queue : poids sans les viscères, les gonades, les branchies et la queue (GGTWT) ; et poids habillé : poids du poisson éviscéré, sans la tête ni la queue (DWT). Autre, veuillez décrire.

***** Clip de nageoire (génétique), tissu musculaire (génétique) et/ou rayon de nageoire dorsale (vieillessement).

Annexe 1 : Liste des navires observés impliqués dans les activités de capture/remorquage/support/autres opérations durant la campagne

Tableau 14 : Détails des navires observés

Nom du navire	Numéro ICCAT du navire	Pavillon	IRCS	Rôle*	PNC Observées	Commentaires
		Tunisie		Catching	No	N/A
		Tunisie		Catching	No	N/A
		Maroc		Catching	No	N/A
		Maroc		Catching	No	N/A
		EU.Malta		Towing	No	N/A
		Tunisie		Catching	No	N/A
		Tunisie		Catching	No	N/A
		Tunisie		Catching	No	N/A
		Tunisie		Inspection	No	N/A
		Maroc		Catching	No	N/A

Navire de capture, Navire de transformation, Navire auxiliaire, Remorqueur, Navire de support, Autres (spécifiez)

ICCAT ROP-BFT 2023



**Observer Deployment Final Report
Deployment on Purse Seine Vessel**

Deployment Request Number: 000TN191	
Vessel Name	
Vessel ICCAT Ref. No.	
Vessel Flag:	Tunisie
Vessel Operating Company	
JFO number (N/A if not applicable)	2023-030
JFO catch Allocation Key (N/A if not applicable)	14,1653
Observer Name	FENGHOUR Badis
Observer ICCAT ID No	962
Signature	

Deployment details

Activity	Date from (dd/mm/yyyy)	Date to (dd/mm/yyyy)	Comment
Briefing	23/05/2023		Mahdia tunisie
Date of departure	25/05/2023		
Arrival in port	25/05/2023		MAHDIA
Embarkation	25/05/2023		
Request dates	25/05/2023	06/07/2023	
Monitoring dates	25/05/2023	05/07/2023	
Disembarkation	05/07/2023		
Depart port	05/07/2023		MAHDIA
Return home	08/07/2023		
Debriefing	06/07/2023	07/07/2023	TUNISIE

1. Summary of all fishing activities

Table 1: Summary of all Fishing operations

Fishing Op #*	Operation Type**	Date***	Time****		Position*****		Operation monitored by observer (Yes / No)	Fish caught (Alive / Dead / Both / No)	Transfer operation carried out (Yes / No)	N° of transfer operations (excluding voluntary or control)	N° of voluntary and/or control operations	Bycatch landed or observed (Yes / No)	Fish released (Yes / No)*****
			Start	End	Lat	Long							
1	JFO	21/06/2023	05:39	06:09	36,23333 333	13,11666667	Yes	Both	Yes	1	0	No	No

* Fishing operation number: Unique identification field linked to the deployment data set

** Standard Operation / JFO

*** Date as recorded by the observer

**** Time as recorded by the observer

***** Position as recorded by the observer

***** Following a release order

2. Summary of Prior-Transfer Notification, Transfer Authorisation and Release Order records

Table 2: Vessel records of Prior-transfer Notification, Transfer Authorisation and Release Orders.

Fishing Op #*	Prior-Transfer Notification			Transfer Authorisation		Release order			
	BFT #	BFT kg	Verification**	Authorisation. Number	Verification**	Ref. Number	BFT #	BFT kg	Verification**
1	400	36000	Hardcopy	TUN-2023-AUT-031	Consultation With Vessel Master	N/A	N/A	N/A	N/A

* Fishing operation numbers as in Table 1.

** Verification Types: Hardcopy/e-copy control record or verbal confirmation from vessel master

3. Summary of Release Operations

Table 3: Summary of all Release operations

Fishing Op #*	Release Op #	Start		Position		Operation monitored by observer (Yes / No)	Release before or after transfer (Before / After)
		Date	Time	Latitude	Longitude		
N/A							

* Fishing operation as per Table 1.

** Date and time as recorded by the observer

*** Position as recorded by the observer

Table 4: Vessel estimates for released bluefin tuna

Release Op #*	Vessel estimate**			Release report		
	Estimate of amount released recorded by the vessel (Yes / No)	#	Kg	Release report produced (Yes / No)	Release report document #	Release report validated by observer (Yes / No)
N/A						

* Release operation as per Table 3

** As recorded in the release report

4. Summary of Transfer Activities

Table 5: Transfer Activities

Fishing Op #*	Transfer Op #	Start**		Position***		Towing Vessel Name	Towing Vessel ICCAT #	Towing Cage #	Operation monitored by observer (Yes / No)	ITD Signed by Obs. (Yes / No)
		Date	Time	Lat	Long					
1	1	21/06/2023	13:15	36,25745	13,23298333			EUMLT034xxx	Yes	Yes

* Fishing operation as per Table 1.

** Date and time as recorded by the observer

*** Position as recorded by the observer

Table 5a: Voluntary and/or Control Transfer Activities

Transfer Op #*	Voluntary / Control Transfer Op #	Type (Voluntary or Control)	Start**		Position***		Receiving Vessel Name	Receiving Vessel ICCAT #	Receiving Cage #	Operation monitored by observer (Yes / No)	ITD Signed by Obs. (Yes / No)
			Date	Time	Lat	Long					
N/A											

* Transfer operation as per Table 5.

** Date and time as recorded by the observer

*** Position as recorded by the observer

Table 6: Video records used to estimate the number of fish transferred.

Fishing Op #*	Transfer Op #**	Voluntary or Control Transfer Op #***	Transfer recorded by Video camera (Yes / No)	Video Quality****	Estimate of amount of BFT based on video (Yes / No)	Cage seals placed on door (Yes / No)	Cage seal identification numbers
1	1	0	Yes	4	Yes	No	N/A

* Fishing operation as per Table 1.

** Transfer operations as per Table 5.

*** Voluntary/Control transfer operation as per table 5a

**** Rated from 1 to 5 (1 = very poor; 2 = poor, 3 = average; 4= good 5 = excellent)

Table 7: Vessel and Observer estimates transferred tuna

Fishing Op #*	Transfer Op #**	Voluntary or Control Transfer Op #***	Vessel Estimate****		Observer Estimate	
			#	kg	#	kg
1	1	0	837	63612	837	

* Fishing operation as per Table 1.

** Transfer operations as per Table 5.

*** Control/Voluntary transfer operation as per table 5a

**** As recorded in the ITD

The observer was not able to estimate the weight of the transferred tuna.

5. Vessel and Observer Estimate for Total Catch of BFT

Table 8: Total catch records for bluefin tuna

Fishing Op #*	BFT	Vessel Catch Record**		Observer Catch Record		Fishing Logbook reference #	BCD reference #	ITD reference #
		# (n)	Wt (kg)	# (n)	Wt (kg)			
1	Live fish	837	63612	837	N/A	27	TN23900022	TUN-2023/031/ITD
	Dead fish	1	75,999	1	76	27	TN23900022	TUN-2023/031/ ITD

* Fishing operation as per Table 1.

** As recorded in the eBCD

Table 9: Records of catches allocated to the vessel by JFO

Date	Fishing Logbook #	Allocated catch*		Catching Vessel Name	Catching Vessel Name ICCAT #
		#	Kg		
04/06/2023	000010	69	3839,36		
19/06/2023	000025	388	33754,906		
21/06/2023	000027	119	9021,539		
23/06/2023	000029	137	9206,025		
04/07/2023	000040	175	6637,007		

* As recorded in the logbook

6. By-catch / Other Species Records

Table 10: Catches of other species.

Fishing Op #*	Species**	Discarded		Retained		Released alive from net	Observed in transfer video	Recorded in logbook***
		#	kg	#	kg			
N/A								

* Fishing operation as per Table 1.

** Three letter FAO species Code

*** In line with Rec. 22-12, all interactions with sea turtles must be reported.

7. Checklist of requirements under ICCAT conservation and management measures

Table 11. Summary of potential non-compliances

Potential Non-compliance Event	Operation type and number*
N/A	

* Fishing operations as per Table 1.
Release operations as per Table 3.
Transfer operations as per Table 5.
Voluntary / control transfer operations as per Table 5a.

8. Summary of sampling performed

Table 12. Summary of sampling performed

Fishing Op #*	Number of fish measured for Length	Number of fish measured for Weight	Number of biological samples collected	Number of tagged BFT
1	1	1	0	0

* Fishing operation as per Table 1

Table 13. Summary of tag recoveries

Fishing op #*	Type of tag**	Tag number/s	Skin state***	Length	Length type****	Weight	Weight type*****	Biological Sample Collected (Yes/No)	Sample type*****
N/A									

* Fishing operation as per Table 1

** Single spaghetti tag, double spaghetti tag, electronic archival tag, acoustic tag

*** Clean insertion, infected skin or other

**** SFL – Straight forked length / CFL – Curved fork length

***** Weight measures are round weight: weight of the whole fish (RWT); gutted weight: weight without guts and gonads (GWT); gutted and gilled: weight without guts, gonads and gills (GGWT); gutted gilled and tailed: weight without guts, gonads, gills and tail (GGTWT); and dressed weight: weight of fish gutted, head and tail off (DWT). Other, please describe.

***** Fin clip (genetic), muscle tissue (genetic) and/or dorsal fin ray (ageing).

Appendix 1: Potential non-compliant and vessel of interest Vessel sightings

Table 14. Details of vessel sightings

Vessel Name	ICCAT #	Flag	IRCS.	Role*	PNC observed	Notes
	N/A	Tunisie	N/A	Inspection	No	N/A

* Carrier, Catching, Dive, Farm, Inspection, Support, Towing, Other.

ROP-BFT de l'ICCAT 2023



Rapport final de déploiement d'observateurs
Déploiement à bord d'un thonier sennear

Numéro de la requête de déploiement : <u>000MA192</u>	
Nom du navire	
Numéro ICCAT du navire	
Pavillon du navire	Maroc
Armement/société d'exploitation du navire	
Numéro de l'OPC (N/A si non applicable)	2023-001
Clé d'allocation du navire dans l'OPC (N/A si non applicable)	37.3663
Nom de l'observateur	Cumali AKIL
Numéro ICCAT de l'observateur	444
Signature	

Détails du déploiement

Activité	du (jj/mm/aaaa)	au (jj/mm/aaaa)	Commentaires
Briefing	10/05/2023		Ankara, Türkiye
Date de départ	15/05/2023		
Arrivée au port	14/05/2023		Agadir, Maroc
Embarquement	14/05/2023		
Dates de la requête	15/05/2023	25/05/2023	
Période d'observation	14/05/2023	25/05/2023	
Débarquement	26/05/2023		
Départ du port	26/05/2023		Cesme, Türkiye
Retour domicile	27/05/2023		
Debriefing	01/06/2023	01/06/2023	Ankara, Türkiye

1. Résumé de toutes les opérations de pêche

Tableau 1 : Résumé de toutes les opérations de pêche

N° Opération de pêche*	Type d'opération**	Date***	Durée****		Position*****		Opération observée par l'obs (Oui/Non)	BFT capturé (Vivant/mort/ les deux/non)	Opération de transfert effectuée	Nombre d'opération de transfert (à l'exclusion des transferts volontaires et de contrôle)	Nombre d'opération de transfert volontaires et de contrôle	Prise accessoire débarquée ou observée (Oui/ Non)	Capture remise à l'eau (Oui/ Non)
			Début	Fin	Lat	Long							
N/A													

* Numéro de l'opération de pêche: numéro unique d'identification en lien avec les données de déploiement

** Opération de pêche standard (Standard) / Opération de Pêche Conjointe (OPC)

*** Date enregistrée par l'observateur

**** Heure enregistrée par l'observateur

***** Position enregistrée par l'observateur

***** Suite à un ordre de remise à l'eau

Aucune opération de pêche.

2. Résumé des Notifications Préalable de Transfert (NPT), Autorisations de transferts et des Ordres de remise à l'eau

Tableau 2 : Enregistrement par le navire des notifications Préalable de transfert, des autorisations de transfert et des ordres de remise à l'eau

N° Opération de pêche*	Notification Préalable de Transfert (NPT)			Autorisation de transfert		Ordre de remise à l'eau			
	Nbr BFT	BFT kg	Verification**	Numéro d'autorisation	Vérification**	Numéro de remise à l'eau	Nbr BFT	BFT kg	Vérification**
N/A									

* Opérations de pêche comme indiqué tableau 1

** Méthodes de vérification : document papier, document électronique (VMS), confirmation verbale du capitaine du navire

Aucune opération de pêche.

3. Détails des opérations de remise à l'eau

Tableau 3 : Résumé des opérations de remise à l'eau

N° Opération de pêche*	N° de remise à l'eau	Début**		Position***		Opération suivie par l'obs (Oui/Non)	Remise à l'eau filmée (Oui/Non)	Rapport de remise à l'eau produit (Oui/Non)	Rapport de remise à l'eau validé par l'observateur (Oui/Non)	Une copie a-t-elle été fournie à l'observateur (Oui/Non)
		Date	Heure	Latitude	Longitude					
N/A										

* Opérations de pêche comme indiqué tableau 1

** Date et heure enregistrées par l'observateur

*** Position enregistrée par l'observateur

Pendant la période de suivi, xxx n'a procédé à aucun lâcher de thon rouge.

Tableau 4 : Estimation par le navire de la quantité de thon rouge remise à l'eau suite à un ordre de remise à l'eau

N° de remise à l'eau*	Estimation par le navire des thons remis à l'eau**		Rapport de remise à l'eau		
	#	kg	Rapport de remise à l'eau produit (Oui/Non)	Rapport de remise à l'eau	Rapport de remise à l'eau validé par l'observateur (Oui / Non)
N/A					

* Opération de remise à l'eau comme indiqué tableau 3

** Comme indiqué dans le rapport de remise à l'eau

4. Résumé des opérations de transfert

Tableau 5 : Opérations de transfert

N° Opération de pêche*	N° Opération de transfert*	Début**		Position***		Nom du remorqueur	Numéro ICCAT du remorqueur	Numéro de la cage	Opération suivie par l'obs (Oui/Non)	ITD signé par l'obs (Oui/Non)
		Date	Heure	Lat	Long					
N/A										

* Opérations de pêche comme indiqué tableau 1

** Date et heure enregistrées par l'observateur

*** Position enregistrée par l'observateur

Aucune opération de transfert.

Table 5a : Opération de transfert volontaire et/ou de transfert de contrôle

N° Opération de transfert*	N° opération de transfert volontaire / de contrôle	Type de transfert (volontaire ou de contrôle)	Début**		Position***		Nom du remorqueur receveur	Numéro ICCAT du remorqueur	Numéro de la cage	Opération suivie par l'obs (Oui/Non)	ITD signé par l'obs (Oui/Non)
			Date	Heure	Lat	Long					
N/A											

* Voir tableau 5

** Date et heure enregistrées par l'observateur

*** Position enregistrée par l'observateur

Aucun transfert volontaire ou de contrôle n'a été effectué pendant la période de surveillance.

Tableau 6 : Enregistrement vidéo utilisé pour estimer la quantité de thon transférée.

N° Opération de pêche*	N° Opération de transfert**	N° opération de transfert volontaire / de contrôle ***	Enregistrement vidéo (Oui/Non)	Qualité de la vidéo****	Estimation basée sur l'enregistrement vidéo (Oui/Non)	Scellés de la cage placés sur la porte (Oui/Non)	Numéros d'identification des scellés de la cage
N/A							

* Opérations de pêche comme indiqué tableau 1

** Opération de transfert comme indiqué tableau 5

*** Opération de transfert volontaire/contrôle comme indiqué 5a

**** de 1 à 5 (1 = très mauvaise ; 2 = mauvaise ; 3 = moyenne ; 4 = bonne ; 5 = excellente)

Tableau 7 : Estimation du navire et de l'observateur de la quantité de thon rouge transférée

N° Opération de pêche*	N° Opération de transfert**	N° opération de transfert volontaire / de contrôle ***	Estimation du navire****		Estimation de l'observateur	
			Nombre	kg	Nombre	kg
N/A						

* Opérations de pêche comme indiqué tableau 1

** Opération de transfert comme indiqué tableau 5

*** Opération de transfert volontaire/contrôle comme indiqué 5a

**** Tel qu'enregistré dans l'ITD

5. Estimation du poids total de thon capturé par le navire et l'observateur

Tableau 8 : Enregistrement des prises totales de thon rouge

N° Opération de pêche*	BFT	Enregistrement des captures par le navire**		Estimation de l'observateur		Numéro de la page du carnet de pêche	Numéro du BCD	Numéro d'ITD
		# (nbr)	Pds (kg)	# (nbr)	Pds (kg)			
N/A	vivant							
	mort							

* Voir tableau 1.

** Tel qu'enregistré dans l'ITD

Tableau 9: Enregistrement des captures par le navire selon les allocations des autres navires de l'OPC

Date	Page du carnet de pêche	Capture allouée*		Nom du navire de capture	Numéro ICCAT du navire de capture
		Nombre	kg		
24/05/2023	TUR-2023-100 001	376	74732,708		
25/05/2023	TUR-2023-100 002	558	62181,35		

* Tel qu'enregistré dans carnet de pêche

6. Enregistrement des prises accessoires et autres captures

Tableau 10 : Prises d'autres espèces que le thon rouge par le navire

N° Opération de pêche*	Espèces**	Rejeté		Retenu à bord		Remis à l'eau depuis le filet	Observé dans la vidéo de transfert	Enregistré dans le carnet de pêche***
		Nombre	kg	Nombre	kg			
N/A								

* Opérations de pêche comme indiqué tableau 1

** Utilisez le code FAO à 3 lettres

*** Conformément à la Rec. 22-12, toutes les interactions avec les tortues de mer doivent être déclarées.

Aucune prise accessoire observée.

7. Checklist des exigences liées aux mesures de conservation et de gestion de l'ICCAT

Tableau 11 : Résumé des Non-conformités potentielles observées

Non-conformités potentielles	Type et numéro de l'opération*
	N/A
N/A	

- * Opérations de pêche comme indiqué tableau 1
- Opération de remise à l'eau comme indiqué tableau 3
- Opération de transfert comme indiqué tableau 5
- Opération de transfert volontaire / de contrôle comme indiqué tableau 5a.

8. Résumé des échantillonnages effectués

Tableau 12 : Résumé des échantillonnages effectués

N° Opération de pêche*	Nombre de poissons mesurés en longueur	Nombre de poissons mesurés en poids	Nombre d'échantillon biologique collectés	Nombre de BFT avec Tag
N/A				

* Opérations de pêche comme indiqué tableau 1

Aucune mortalité accidentelle n'a été observée pendant la période de déploiement.

Table 13. Résumé des tags récupérés

N° Opération de pêche*	Type de tag**	Numéro(s) de tag	État de la peau ***	Taille (cm)	Type de longueur mesuré****	Poids (kg)	Type de poids mesuré****	Echantillon biologique collectés (Oui/Non)	Type d'échantillon*****
N/A									

* Opérations de pêche comme indiqué tableau 1

** Tag spaghetti simple, tag spaghetti double, tag d'archivage électronique, tag acoustique

*** Insertion propre, peau infectée ou autre

**** SFL – Longueur de fourche droite/ CFL – Longueur de fourche courbée

***** Les mesures de poids sont les suivantes : poids rond : poids du poisson entier (RWT) ; poids éviscéré : poids sans les viscères et les gonades (GWT) ; poids éviscéré et sans branchies : poids sans les viscères, les gonades et les branchies (GGWT) ; poids éviscéré, sans branchies et sans queue : poids sans les viscères, les gonades, les branchies et la queue (GGTWT) ; et poids habillé : poids du poisson éviscéré, sans la tête ni la queue (DWT). Autre, veuillez décrire.

***** Clip de nageoire (génétique), tissu musculaire (génétique) et/ou rayon de nageoire dorsale (vieillessement).

Annexe 1 : Liste des navires observés impliqués dans les activités de capture/remorquage/support/autres opérations durant la campagne

Tableau 14 : Détails des navires observés

Nom du navire	Numéro ICCAT du navire	Pavillon	IRCS	Rôle*	PNC Observées	Commentaires
N/A						

Navire de capture, Navire de transformation, Navire auxiliaire, Remorqueur, Navire de support, Autres (spécifiez)

ROP-BFT de l'ICCAT 2023



**Rapport final de déploiement d'observateurs
Déploiement à bord d'un thonier sennear**

Numéro de la requête de déploiement : 000MA193	
Nom du navire	
Numéro ICCAT du navire	
Pavillon du navire	MAROC
Armement/société d'exploitation du navire	
Numéro de l'OPC (N/A si non applicable)	2023-030
Clé d'allocation du navire dans l'OPC (N/A si non applicable)	6,47971
Nom de l'observateur	NEDJAR KHALID
Numéro ICCAT de l'observateur	944
Signature	

Détails du déploiement

Activité	du (jj/mm/aaaa)	au (jj/mm/aaaa)	Commentaires
Briefing	13/05/2023		HOTEL LES TROIS ROSE TIZI-OUZOU ALGERIE
Date de départ	24/05/2023		
Arrivée au port	24/05/2023		SFAX
Embarquement	24/05/2023		
Dates de la requête	25/05/2023	01/07/2023	
Période d'observation	25/05/2023	21/06/2023	
Débarquement	21/06/2023		
Départ du port	21/06/2023		SFAX
Retour domicile	23/06/2023		
Debriefing	22/06/2023	22/06/2023	HOTEL HOUDA YASMINE EL HAMMAT

1. Résumé de toutes les opérations de pêche

Tableau 1 : Résumé de toutes les opérations de pêche

N° Opération de pêche*	Type d'opération**	Date***	Durée****		Position*****		Opération observée par l'obs (Oui/Non)	BFT capturé (Vivant/ mort/ les deux/ non)	Opération de transfert effectuée	Nombre d'opération de transfert (à l'exclusion des transferts volontaires et de contrôle)	Nombre d'opération de transfert volontaires et de contrôle	Prise accessoire débarquée ou observée (Oui/ Non)	Capture remise à l'eau (Oui/ Non)
			Début	Fin	Lat	Long							
N/A													

* Numéro de l'opération de pêche: numéro unique d'identification en lien avec les données de déploiement

** Opération de pêche standard (Standard) / Opération de Pêche Conjointe (OPC)

*** Date enregistrée par l'observateur

**** Heure enregistrée par l'observateur

***** Position enregistrée par l'observateur

***** Suite à un ordre de remise à l'eau

2. Résumé des Notifications Préalable de Transfert (NPT), Autorisations de transferts et des Ordres de remise à l'eau

Tableau 2 : Enregistrement par le navire des notifications Préalable de transfert, des autorisations de transfert et des ordres de remise à l'eau

N° Opération de pêche*	Notification Préalable de Transfert (NPT)			Autorisation de transfert		Ordre de remise à l'eau			
	Nbr BFT	BFT kg	Verification**	Numéro d'autorisation	Vérification**	Numéro de remise à l'eau	Nbr BFT	BFT kg	Vérification**
N/A									

* Opérations de pêche comme indiqué tableau 1

** Méthodes de vérification : document papier, document électronique (VMS), confirmation verbale du capitaine du navire

3. Détails des opérations de remise à l'eau

Tableau 3 : Résumé des opérations de remise à l'eau

N° Opération de pêche*	N° de remise à l'eau	Début**		Position***		Opération suivie par l'obs (Oui/Non)	Remise à l'eau filmée (Oui/Non)	Rapport de remise à l'eau produit (Oui/Non)	Rapport de remise à l'eau validé par l'observateur (Oui/Non)	Une copie a-t-elle été fournie à l'observateur (Oui/Non)
		Date	Heure	Latitude	Longitude					
N/A										

* Opérations de pêche comme indiqué tableau 1

** Date et heure enregistrées par l'observateur

*** Position enregistrée par l'observateur

Pendant la période de suivi, SAAD ALLAH n'a procédé à aucune remise à l'eau de thon rouge.

Tableau 4 : Estimation par le navire de la quantité de thon rouge remise à l'eau suite à un ordre de remise à l'eau

N° de remise à l'eau*	Estimation par le navire des thons remis à l'eau**		Rapport de remise à l'eau		
	#	kg	Rapport de remise à l'eau produit (Oui/Non)	Rapport de remise à l'eau	Rapport de remise à l'eau validé par l'observateur (Oui / Non)
N/A					

* Opération de remise à l'eau comme indiqué tableau 3

** Comme indiqué dans le rapport de remise à l'eau

4. Résumé des opérations de transfert

Tableau 5 : Opérations de transfert

N° Opération de pêche*	N° Opération de transfert*	Début**		Position***		Nom du remorqueur	Numéro ICCAT du remorqueur	Numéro de la cage	Opération suivie par l'obs (Oui/Non)	ITD signé par l'obs (Oui/Non)
		Date	Heure	Lat	Long					
N/A										

* Opérations de pêche comme indiqué tableau 1

** Date et heure enregistrées par l'observateur

*** Position enregistrée par l'observateur

Table 5a : Opération de transfert volontaire et/ou de transfert de contrôle

N° Opération de transfert*	N° opération de transfert volontaire / de contrôle	Type de transfert (volontaire ou de contrôle)	Début**		Position***		Nom du remorqueur receveur	Numéro ICCAT du remorqueur	Numéro de la cage	Opération suivie par l'obs (Oui/Non)	ITD signé par l'obs (Oui/Non)
			Date	Heure	Lat	Long					
N/A											

* Voir tableau 5

** Date et heure enregistrées par l'observateur

*** Position enregistrée par l'observateur

Aucun transfert volontaire ou de contrôle n'a été effectué pendant la période de surveillance.

Tableau 6 : Enregistrement vidéo utilisé pour estimer la quantité de thon transférée.

N° Opération de pêche*	N° Opération de transfert**	N° opération de transfert volontaire / de contrôle ***	Enregistrement vidéo (Oui/Non)	Qualité de la vidéo****	Estimation basée sur l'enregistrement vidéo (Oui/Non)	Scellés de la cage placés sur la porte (Oui/Non)	Numéros d'identification des scellés de la cage
N/A							

* Opérations de pêche comme indiqué tableau 1

** Opération de transfert comme indiqué tableau 5

*** Opération de transfert volontaire/contrôle comme indiqué 5a

**** de 1 à 5 (1 = très mauvaise ; 2 = mauvaise ; 3 = moyenne ; 4 = bonne ; 5 = excellente)

Tableau 7 : Estimation du navire et de l'observateur de la quantité de thon rouge transférée

N° Opération de pêche*	N° Opération de transfert**	N° opération de transfert volontaire / de contrôle ***	Estimation du navire****		Estimation de l'observateur	
			Nombre	kg	Nombre	kg
N/A						

* Opérations de pêche comme indiqué tableau 1

** Opération de transfert comme indiqué tableau 5

*** Opération de transfert volontaire/contrôle comme indiqué 5a

**** Tel qu'enregistré dans l'ITD

L'observateur n'a pas été en mesure d'estimer le poids du thon transféré.

5. Estimation du poids total de thon capturé par le navire et l'observateur

Tableau 8 : Enregistrement des prises totales de thon rouge

N° Opération de pêche*	BFT	Enregistrement des captures par le navire**		Estimation de l'observateur		Numéro de la page du carnet de pêche	Numéro du BCD	Numéro d'ITD
		# (nbr)	Pds (kg)	# (nbr)	Pds (kg)			
N/A	vivant							
	mort							

* Voir tableau 1.

** Tel qu'enregistré dans l'ITD

Tableau 9: Enregistrement des captures par le navire selon les allocations des autres navires de l'OPC / AOP

Date	Page du carnet de pêche	Capture allouée		Nom du navire de capture	Numéro ICCAT du navire de capture
		Nombre	kg		
01/06/2023	7	N/A	30257,524		
02/06/2023	8	N/A	4762,587		
03/06/2023	9	N/A	12747,467		
03/06/2023	9	N/A	17510,054		
08/06/2023	14	N/A	13043,13		
09/06/2023	15	N/A	10767,023		
10/06/2023	16	N/A	6926,013		
10/06/2023	16	N/A	18110,789		
13/06/2023	19	N/A	14926,485		
19/06/2023	25	N/A	7984,906		

** Tel qu'enregistré dans carnet de pêche

6. Enregistrement des prises accessoires et autres captures

Tableau 10 : Prises d'autres espèces que le thon rouge par le navire

N° Opération de pêche*	Espèces**	Rejeté		Retenu à bord		Remis à l'eau depuis le filet	Observé dans la vidéo de transfert	Enregistré dans le carnet de pêche***
		Nombre	kg	Nombre	kg			
N/A								

* Opérations de pêche comme indiqué tableau 1

** Utilisez le code FAO à 3 lettres

*** Conformément à la Rec. 22-12, toutes les interactions avec les tortues de mer doivent être déclarées.

7. Checklist des exigences liées aux mesures de conservation et de gestion de l'ICCAT

Tableau 11 : Résumé des Non-conformités potentielles observées

Non-conformités potentielles	Type et numéro de l'opération*
N/A	N/A

- * Opérations de pêche comme indiqué tableau 1
- Opération de remise à l'eau comme indiqué tableau 3
- Opération de transfert comme indiqué tableau 5
- Opération de transfert volontaire / de contrôle comme indiqué tableau 5a.

8. Résumé des échantillonnages effectués

Tableau 12 : Résumé des échantillonnages effectués

N° Opération de pêche*	Nombre de poissons mesurés en longueur	Nombre de poissons mesurés en poids	Nombre d'échantillon biologique collectés	Nombre de BFT avec Tag
N/A				

* Opérations de pêche comme indiqué tableau 1

Aucune mortalité accidentelle n'a été observée pendant la période de déploiement.

Table 13. Résumé des tags récupérés

N° Opération de pêche*	Type de tag**	Numéro(s) de tag	État de la peau ***	Taille (cm)	Type de longueur mesuré****	Poids (kg)	Type de poids mesuré****	Echantillon biologique collectés (Oui/Non)	Type d'échantillon*****
N/A									

* Opérations de pêche comme indiqué tableau 1

** Tag spaghetti simple, tag spaghetti double, tag d'archivage électronique, tag acoustique

*** Insertion propre, peau infectée ou autre

**** SFL – Longueur de fourche droite/ CFL – Longueur de fourche courbée

***** Les mesures de poids sont les suivantes : poids rond : poids du poisson entier (RWT) ; poids éviscéré : poids sans les viscères et les gonades (GWT) ; poids éviscéré et sans branchies : poids sans les viscères, les gonades et les branchies (GGWT) ; poids éviscéré, sans branchies et sans queue : poids sans les viscères, les gonades, les branchies et la queue (GGTWT) ; et poids habillé : poids du poisson éviscéré, sans la tête ni la queue (DWT). Autre, veuillez décrire.

***** Clip de nageoire (génétique), tissu musculaire (génétique) et/ou rayon de nageoire dorsale (vieillessement).

Annexe 1 : Liste des navires observés impliqués dans les activités de capture/remorquage/support/autres opérations durant la campagne

Tableau 14 : Détails des navires observés

Nom du navire	Numéro ICCAT du navire	Pavillon	IRCS	Rôle*	PNC Observées	Commentaires
		Maroc		capture	Non	N/A
		Tunisie		linspection	Non	N/A

Navire de capture, Navire de transformation, Navire auxiliaire, Remorqueur, Navire de support, Autres (spécifiez)

ICCAT ROP-BFT 2023



**Observer Deployment Final Report
Deployment on Purse Seine Vessel**

Deployment Request Number: 000TN194	
Vessel Name	
Vessel ICCAT Ref. No.	
Vessel Flag:	TUNISIE
Vessel Operating Company	
JFO number (N/A if not applicable)	2023-027
JFO catch Allocation Key (N/A if not applicable)	23,7493
Observer Name	SAADI FARID
Observer ICCAT ID No	659
Signature	

Deployment details

Activity	Date from (dd/mm/yyyy)	Date to (dd/mm/yyyy)	Comment
Briefing	15/05/2023		HOTEL DES TROIS ROSES
Date of departure	24/05/2023		
Arrival in port	24/05/2023		TEBOULBA
Embarkation	25/05/2023		
Request dates	26/05/2023	06/07/2023	
Monitoring dates	26/05/2023	05/07/2023	
Disembarkation	05/07/2023		
Depart port	05/07/2023		TEBOULBA
Return home	08/07/2023		
Debriefing	06/07/2023	07/07/2023	YADIS IBN KHALDOUN

1. Summary of all fishing activities

Table 1: Summary of all Fishing operations

Fishing Op #*	Operation Type**	Date***	Time****		Position*****		Operation monitored by observer (Yes / No)	Fish caught (Alive / Dead / Both / No)	Transfer operation carried out (Yes / No)	N° of transfer operations (excluding voluntary or control)	N° of voluntary and/or control operations	Bycatch landed or observed (Yes / No)	Fish released (Yes / No)*****
			Start	End	Lat	Long							
1	JFO	02/06/2023	12:52	15:51	35,14901667	13,40215	Yes	No	No	0	0	No	No
2	JFO	18/06/2023	11:59	12:47	36,1109	12,65175	Yes	Both	Yes	1	0	No	No
3	JFO	19/05/2023	19:44	20:23	36,04023333	12,40778333	Yes	No	No	0	0	No	No
4	JFO	20/06/2023	13:11	13:49	36,15518333	12,41088333	Yes	Alive	No	0	0	No	Yes
5	JFO	21/06/2023	16:05	16:48	36,21325	12,13911667	Yes	Alive	No	0	0	No	Yes
6	JFO	22/06/2023	16:56	17:33	36,21143333	12,1747	Yes	Alive	Yes	1	0	No	No
7	JFO	03/07/2023	09:57	10:38	34,78466667	13,24711667	Yes	Alive	No	0	0	No	Yes

* Fishing operation number: Unique identification field linked to the deployment data set

** Standard Operation / JFO

*** Date as recorded by the observer

**** Time as recorded by the observer

***** Position as recorded by the observer

***** Following a release order

2. Summary of Prior-Transfer Notification, Transfer Authorisation and Release Order records

Table 2: Vessel records of Prior-transfer Notification, Transfer Authorisation and Release Orders.

Fishing Op #*	Prior-Transfer Notification			Transfer Authorisation		Release order			
	BFT #	BFT kg	Verification**	Authorisation. Number	Verification**	Ref. Number	BFT #	BFT kg	Verification**
2	2000	170000	e-copy Control Documents	TUN2023/AUT/026	Consultation With Vessel Master	N/A	N/A	N/A	N/A
6	1200	84000	e-copy Control Documents	TUN2023/AUT/040	Consultation With Vessel Master	N/A	N/A	N/A	N/A

Fishing operation numbers as in Table 1.

** Verification Types: Hardcopy/e-copy control record or verbal confirmation from vessel master

3. Summary of Release Operations

Table 3: Summary of all Release operations

Fishing Op #*	Release Op #	Start		Position		Operation monitored by observer (Yes / No)	Release before or after transfer
		Date	Time	Latitude	Longitude		
N/A							

* Fishing operation as per Table 1.

** Date and time as recorded by the observer

*** Position as recorded by the observer

Table 4: Vessel and Observer estimates for released bluefin tuna

Release Op #*	Vessel estimate**			Release report		
	Estimate of amount released recorded by the vessel (Yes / No)	#	Kg	Release report produced (Yes / No)	Release report document #	Release report validated by observer (Yes / No)
N/A						

* Release operation as per Table 3

** As recorded in the release report

4. Summary of Transfer Activities

Table 5: Transfer Activities

Fishing Op #*	Transfer Op #	Start**		Position***		Towing Vessel Name	Towing Vessel ICCAT #	Towing Cage #	Operation monitored by observer (Yes / No)	ITD Signed by Obs. (Yes / No)
		Date	Time	Lat	Long					
2	1	19/06/2023	06:48	36,15	12,71666667			EU.MLT-041xxx	Yes	Yes
6	2	23/06/2023	10:19	36,1	12,13333333			EU.MLT-045xxx	Yes	Yes

* Fishing operation as per Table 1.

** Date and time as recorded by the observer

*** Position as recorded by the observer

Table 5a: Voluntary and/or Control Transfer Activities

Transfer Op #*	Voluntary / Control Transfer Op #	Type (Voluntary or Control)	Start**		Position***		Receiving Vessel Name	Receiving Vessel ICCAT #	Receiving Cage #	Operation monitored by observer (Yes / No)	ITD Signed by Obs. (Yes / No)
			Date	Time	Lat	Long					
N/A											

* Transfer operation as per Table 5.

** Date and time as recorded by the observer

*** Position as recorded by the observer

Table 6: Video records used to estimate the number of fish transferred.

Fishing Op #*	Transfer Op #**	Voluntary or Control Transfer Op #***	Transfer recorded by Video camera (Yes / No)	Video Quality****	Estimate of amount of BFT based on video (Yes / No)	Cage seals placed on door (Yes / No)	Cage seal identification numbers
2	1	0	Yes	3	Yes	No	N/A
6	2	0	Yes	3	Yes	No	N/A

* Fishing operation as per Table 1.

** Transfer operations as per Table 5.

*** Voluntary/Control transfer operation as per table 5a

**** Rated from 1 to 5 (1 = very poor; 2 = poor, 3 = average; 4= good 5 = excellent)

Table 7: Vessel and Observer estimates transferred tuna

Fishing Op #*	Transfer Op #**	Voluntary or Control Transfer Op #***	Vessel Estimate****		Observer Estimate	
			#	kg	#	kg
2	1	0	2738	238206	2968	
6	2	0	970	64999	1066	

Fishing operation as per Table 1.

** Transfer operations as per Table 5.

*** Control/Voluntary transfer operation as per table 5a

**** As recorded in the ITD

The observer was not able to estimate the weight of the transferred tuna.

5. Vessel and Observer Estimate for Total Catch of BFT

Table 8: Total catch records for bluefin tuna

Fishing Op #*	BFT	Vessel Catch Record**		Observer Catch Record		Fishing Logbook reference #	BCD reference #	ITD reference #
		# (n)	Wt (kg)	# (n)	Wt (kg)			
2	Live Fish	2738	238206	2968	N/A	25	TN23900020	TUN-2023/026/ITD
	Dead Fish	1	87	1	87	25	TN23900020	TUN-2023/026/ITD
6	Live Fish	970	64999	1066	N/A	29	TN23900023	TUN-2023/040/ITD
	Dead Fish	0	0	0	0	29	TN23900023	TUN-2023/040/ITD

Live fish

Dead fish

** As recorded in the eBCD

Fishing operation as per Table 1.

Table 9: Records of catches allocated to the vessel by JFO

Date	Fishing Logbook #	Allocated catch*		Catching Vessel Name	Catching Vessel Name ICCAT #
		#	Kg		
03/06/2023	9	N/A	6463,613		
19/06/2023	25	N/A	56592,953		
21/06/2023	27	N/A	15125,463		
23/06/2023	29	N/A	1534,679		
04/07/2023	40	N/A	11127,504		

* As recorded in the logbook

6. By-catch / Other Species Records

Table 10: Catches of other species.

Fishing Op #*	Species**	Discarded		Recorded in logbook	Retained		Recorded in logbook	Released alive from net	Observed in transfer video
		#	kg		#	kg			
N/A									

* Fishing operation as per Table 1.

** Three letter FAO species Code

7. Checklist of requirements under ICCAT conservation and management measures

Table 11. Summary of potential non-compliances

Potential Non-compliance Event	Operation type and number*
N/A	

* Fishing operations as per Table 1.
Release operations as per Table 3.
Transfer operations as per Table 5.
Voluntary / control transfer operations as per Table 5a.

8. Summary of sampling performed

Table 12. Summary of sampling performed

Fishing Op #*	Number of fish measured for Length	Number of fish measured for Weight	Number of biological samples collected	Number of tagged BFT
1	2	1	0	0

* Fishing operation as per Table 1

Table 13. Summary of tag recoveries and samples taken

Fishing op #*	Type of tag	Tag number/s	Length	Length type**	Weight	Weight type***	Biological Sample Collected	Sample type
N/A								

** Fishing operation as per Table 1

** SFL – Straight forked length / CFL – Curved fork length

*** WHO - Whole / GG - Gilled & Gutted / DR - Dressed. Gilled and gutted with head off / FL - Fillet / RD - Round. Fins removed. Otherwise whole / OT - Others

Appendix 1: Potential non-compliant and vessel of interest Vessel sightings

Table 14. Details of vessel sightings

Vessel Name	ICCAT #	Flag	IRCS.	Role*	PNC observed	Notes
N/A						

* Carrier, Catching, Dive, Farm, Inspection, Support, Towing, Other.

Observer Deployment Final Report
Deployment on Purse Seine Vessel



Deployment Request Number: 000TN195	
Vessel Name	
Vessel ICCAT Ref. No.	
Vessel Flag:	Tunisie
Vessel Operating Company	
JFO number (N/A if not applicable)	2023-029
JFO catch Allocation Key (N/A if not applicable)	50
Observer Name	Mohamed ZERROUKI
Observer ICCAT ID No	395
Signature	

Deployment details

Activity	Date from (dd/mm/yyyy)	Date to (dd/mm/yyyy)	Comment
Briefing	13/05/2023		TIZI OUZOU ALGERIE
Mobilisation	24/05/2023		
Arrival in port	24/05/2023		SFAX
Embarkation	25/05/2023		
Request Dates	25/05/2023	01/07/2023	
Monitoring	25/05/2023	15/06/2023	
Disembarkation	15/06/2023		
Depart port	15/06/2023		SFAX
Return Home	17/06/2023		
Debriefing	16/06/2023	17/06/2023	Hammamet l'hotel houda yasmine

1. Summary of all fishing activities

Table 1: Summary of all Fishing operations

Fishing Op #*	Operation Type**	Date***	Time****		Position*****		Operation monitored by observer (Yes / No)	Fish caught (Alive / Dead / Both / No)	Transfer operation carried out (Yes / No)	N° of transfer operations (excluding voluntary or control)	N° of voluntary and/or control operations	Bycatch landed or observed (Yes / No)	Fish released (Yes / No)*****
			Start	End	Lat	Long							
1	JFO	01/06/2023	04:41	05:21	34,92126667	13,28755	Yes	No	No	0	0	No	No
2	JFO	02/06/2023	06:00	06:29	34,99346667	13,44858333	Yes	Both	Yes	805	0	No	No
3	JFO	11/06/2023	06:46	07:17	35,3018	13,48161667	Yes	Alive	No	0	0	No	Yes

* Fishing operation number: Unique identification field linked to the deployment data set

** Standard Operation / JFO

*** Date as recorded by the observer

**** Time as recorded by the observer

***** Position as recorded by the observer

***** Following a release order

2. Summary of Prior-Transfer Notification, Transfer Authorisation and Release Order records

Table 2: Vessel records of Prior-transfer Notification, Transfer Authorisation and Release Orders.

Fishing Op #*	Prior-Transfer Notification			Transfer Authorisation		Release order			
	BFT #	BFT kg	Verification**	Authorisation. Number	Verification**	Ref. Number	BFT #	BFT kg	Verification**
2	800	80000	Hardcopy	TUN2023AUT006	Hardcopy	N/A	N/A	N/A	N/A

* Fishing operation numbers as in Table 1.

** Verification Types: Hardcopy/e-copy control record or verbal confirmation from vessel master

3. Summary of Release Operations

Table 3: Summary of all Release operations

Fishing Op #*	Release Op #	Start		Position		Operation monitored by observer (Yes / No)	Release before or after transfer
		Date	Time	Latitude	Longitude		
N/A							

* Fishing operation as per Table 1.

** Date and time as recorded by the observer

*** Position as recorded by the observer

Pendant la période de suivi, GOUDIR ELGHOLA n'a procédé à aucune remise a l'eau de thon rouge.

Table 4: Vessel and Observer estimates for released bluefin tuna

Release Op #*	Vessel estimate**			Release report		
	Estimate of amount released recorded by the vessel (Yes / No)	#	Kg	Release report produced (Yes / No)	Release report document #	Release report validated by observer (Yes / No)
N/A						

* Release operation as per Table 3

** As recorded in the release report

4. Summary of Transfer Activities

Table 5: Transfer Activities

Fishing Op #*	Transfer Op #	Start**		Position***		Towing Vessel Name	Towing Vessel ICCAT #	Towing Cage #	Operation monitored by observer (Yes / No)	ITD Signed by Obs. (Yes / No)
		Date	Time	Lat	Long					
2	1	02/06/2023	17:10	35,00325	13,40395			TUN401	Yes	Yes

** Date and time as recorded by the observer

*** Position as recorded by the observer

Table 5a: Voluntary and/or Control Transfer Activities

Transfer Op #*	Voluntary / Control Transfer Op #	Type (Voluntary or Control)	Start**		Position***		Receiving Vessel Name	Receiving Vessel ICCAT #	Receiving Cage #	Operation monitored by observer (Yes / No)	ITD Signed by Obs. (Yes / No)
			Date	Time	Lat	Long					
N/A											

* Transfer operation as per Table 5.

** Date and time as recorded by the observer

*** Position as recorded by the observer

Table 6: Video records used to estimate the number of fish transferred.

Fishing Op #*	Transfer Op #**	Voluntary or Control Transfer Op #***	Transfer recorded by Video camera (Yes / No)	Video Quality****	Estimate of amount of BFT based on video (Yes / No)	Cage seals placed on door (Yes / No)	Cage seal identification numbers
2	1	0	Yes	5	Yes	No	N/A

* Fishing operation as per Table 1.

** Transfer operations as per Table 5.

*** Voluntary/Control transfer operation as per table 5a

**** Rated from 1 to 5 (1 = very poor; 2 = poor, 3 = average; 4= good 5 = excellent)

Table 7: Vessel and Observer estimates transferred tuna

Fishing Op #*	Transfer Op #**	Voluntary or Control Transfer Op #***	Vessel Estimate****		Observer Estimate	
			#	kg	#	kg
2	1	N/A	804	80450	885	

* Fishing operation as per Table 1.

** Transfer operations as per Table 5.

*** Control/Voluntary transfer operation as per table 5a

**** As recorded in the ITD

The observer was not able to estimate the weight of the transferred tuna.

5. Vessel and Observer Estimate for Total Catch of BFT

Table 8: Total catch records for bluefin tuna

Fishing Op #*	BFT	Vessel Catch Record**		Observer Catch Record		Fishing Logbook reference #	BCD reference #	ITD reference #
		# (n)	Wt (kg)	# (n)	Wt (kg)			
2	Live fish	804	80450	885	N/A	000008	TN23900008	TUN-2023-006-ITD
	Dead fish	1	50	1	50	000008	TN23900008	TUN-2023-006-ITD

* Fishing operation as per Table 1.

** As recorded in the eBCD

Table 9: Records of catches allocated to the vessel by JFO

Date	Fishing Logbook #	Allocated catch*		Catching Vessel Name	Catching Vessel Name ICCAT #
		#	Kg		
02/06/2023	8	804	80450		
12/06/2023	18	413	44246		

* As recorded in the logbook

6. By-catch / Other Species Records

Table 10: Catches of other species.

Fishing Op #*	Species**	Discarded		Recorded in logbook	Retained		Recorded in logbook	Released alive from net	Observed in transfer video
		#	kg		#	kg			
N/A									

* Fishing operation as per Table 1.

** Three letter FAO species Code

7. Checklist of requirements under ICCAT conservation and management measures

Table 11. Summary of potential non-compliances

Potential Non-compliance Event	Operation type and number*
N/A	

* Fishing operations as per Table 1.
Release operations as per Table 3.
Transfer operations as per Table 5.
Voluntary / control transfer operations as per Table 5a.

8. Summary of sampling performed

Table 12. Summary of sampling performed

Fishing Op #*	Number of fish measured for Length	Number of fish measured for Weight	Number of biological samples collected	Number of tagged BFT
1	1	1	0	0

* Fishing operation as per Table 1

Table 13. Summary of tag recoveries and samples taken

Fishing op #*	Type of tag	Tag number/s	Length	Length type**	Weight	Weight type***	Biological Sample Collected	Sample type
N/A								

** Fishing operation as per Table 1

** SFL – Straight forked length / CFL – Curved fork length

*** WHO - Whole / GG - Gilled & Gutted / DR - Dressed. Gilled and gutted with head off / FL - Fillet / RD - Round. Fins removed. Otherwise whole / OT - Others

Appendix 1: Potential non-compliant and vessel of interest Vessel sightings

Table 14. Details of vessel sightings

	ICCAT #	Flag	IRCS.	Role*	PNC observed	Notes
	N/A	Tunisie	N/A	Inspection	No	N/A

ROP-BFT de l'ICCAT 2023



**Rapport final de déploiement d'observateurs
Déploiement à bord d'un thonier sennear**

Numéro de la requête de déploiement : 000TN196	
Nom du navire	
Numéro ICCAT du navire	
Pavillon du navire	Tunisie
Armement/société d'exploitation du navire	
Numéro de l'OPC (N/A si non applicable)	2023-030
Clé d'allocation du navire dans l'OPC (N/A si non applicable)	1,9994
Nom de l'observateur	EL MEHDI AIT SAID
Numéro ICCAT de l'observateur	928
Signature	

Détails du déploiement

Activité	du (jj/mm/aaaa)	au (jj/mm/aaaa)	Commentaires
Briefing	23/05/2023		Hotel Thapsus a MAHDIA
Date de départ	24/05/2023		
Arrivée au port	25/05/2023		SFAX
Embarquement	25/05/2023		
Dates de la requête	27/05/2023	01/07/2023	
Période d'observation	27/05/2023	21/06/2023	
Débarquement	21/06/2023		
Départ du port	21/06/2023		SFAX
Retour domicile	23/06/2023		AGADIR
Debriefing	22/06/2023	22/06/2023	Hotel Houda Yasmine Hammamet

1. Résumé de toutes les opérations de pêche

Tableau 1 : Résumé de toutes les opérations de pêche

N° Opération de pêche*	Type d'opération**	Date***	Durée****		Position*****		Opération observée par l'obs (Oui/Non)	BFT capturé (Vivant/mort/ les deux/non)	Opération de transfert effectuée	Nombre d'opération de transfert (à l'exclusion des transferts volontaires et de contrôle)	Nombre d'opération de transfert volontaires et de contrôle	Prise accessoire débarquée ou observée (Oui/ Non)	Capture remise à l'eau (Oui/ Non)
			Début	Fin	Lat	Long							
N/A													

* Numéro de l'opération de pêche: numéro unique d'identification en lien avec les données de déploiement

** Opération de pêche standard (Standard) / Opération de Pêche Conjointe (OPC)

*** Date enregistrée par l'observateur

**** Heure enregistrée par l'observateur

***** Position enregistrée par l'observateur

***** Suite à un ordre de remise à l'eau

2. Résumé des Notifications Préalable de Transfert (NPT), Autorisations de transferts et des Ordres de remise à l'eau

Tableau 2 : Enregistrement par le navire des notifications Préalable de transfert, des autorisations de transfert et des ordres de remise à l'eau

N° Opération de pêche*	Notification Préalable de Transfert (NPT)			Autorisation de transfert		Ordre de remise à l'eau			
	Nbr BFT	BFT kg	Verification**	Numéro d'autorisation	Vérification**	Numéro de remise à l'eau	Nbr BFT	BFT kg	Vérification**
N/A									

* Opérations de pêche comme indiqué tableau 1

** Méthodes de vérification : document papier, document électronique (VMS), confirmation verbale du capitaine du navire

3. Détails des opérations de remise à l'eau

Tableau 3 : Résumé des opérations de remise à l'eau

N° Opération de pêche*	N° de remise à l'eau	Début**		Position***		Opération suivie par l'obs (Oui/Non)	Remise à l'eau filmée (Oui/Non)	Rapport de remise à l'eau produit (Oui/Non)	Rapport de remise à l'eau validé par l'observateur (Oui/Non)	Une copie a-t-elle été fournie à l'observateur (Oui/Non)
		Date	Heure	Latitude	Longitude					
N/A										

* Opérations de pêche comme indiqué tableau 1

** Date et heure enregistrées par l'observateur

*** Position enregistrée par l'observateur

Pendant la période de suivi, SAYFALLAH n'a procédé à aucune remise à l'eau de thon rouge.

Tableau 4 : Estimation par le navire de la quantité de thon rouge remise à l'eau suite à un ordre de remise à l'eau

N° de remise à l'eau*	Estimation par le navire des thons remis à l'eau**		Rapport de remise à l'eau		
	#	kg	Rapport de remise à l'eau produit (Oui/Non)	Rapport de remise à l'eau	Rapport de remise à l'eau validé par l'observateur (Oui / Non)
N/A					

* Opération de remise à l'eau comme indiqué tableau 3

** Comme indiqué dans le rapport de remise à l'eau

4. Résumé des opérations de transfert

Tableau 5 : Opérations de transfert

N° Opération de pêche*	N° Opération de transfert*	Début**		Position***		Nom du remorqueur	Numéro ICCAT du remorqueur	Numéro de la cage	Opération suivie par l'obs (Oui/Non)	ITD signé par l'obs (Oui/Non)
		Date	Heure	Lat	Long					
N/A										

* Opérations de pêche comme indiqué tableau 1

** Date et heure enregistrées par l'observateur

*** Position enregistrée par l'observateur

Table 5a : Opération de transfert volontaire et/ou de transfert de contrôle

N° Opération de transfert*	N° opération de transfert volontaire / de contrôle	Type de transfert (volontaire ou de contrôle)	Début**		Position***		Nom du remorqueur receveur	Numéro ICCAT du remorqueur	Numéro de la cage	Opération suivie par l'obs (Oui/Non)	ITD signé par l'obs (Oui/Non)
			Date	Heure	Lat	Long					
N/A											

* Voir tableau 5

** Date et heure enregistrées par l'observateur

*** Position enregistrée par l'observateur

Aucun transfert volontaire ou de contrôle n'a été effectué pendant la période de surveillance.

Tableau 6 : Enregistrement vidéo utilisé pour estimer la quantité de thon transférée.

N° Opération de pêche*	N° Opération de transfert**	N° opération de transfert volontaire / de contrôle ***	Enregistrement vidéo (Oui/Non)	Qualité de la vidéo****	Estimation basée sur l'enregistrement vidéo (Oui/Non)	Scellés de la cage placés sur la porte (Oui/Non)	Numéros d'identification des scellés de la cage
N/A							

* Opérations de pêche comme indiqué tableau 1

** Opération de transfert comme indiqué tableau 5

*** Opération de transfert volontaire/contrôle comme indiqué 5a

**** de 1 à 5 (1 = très mauvaise ; 2 = mauvaise ; 3 = moyenne ; 4 = bonne ; 5 = excellente)

Tableau 7 : Estimation du navire et de l'observateur de la quantité de thon rouge transférée

N° Opération de pêche*	N° Opération de transfert**	N° opération de transfert volontaire / de contrôle ***	Estimation du navire****		Estimation de l'observateur	
			Nombre	kg	Nombre	kg
N/A						

* Opérations de pêche comme indiqué tableau 1

** Opération de transfert comme indiqué tableau 5

*** Opération de transfert volontaire/contrôle comme indiqué 5a

**** Tel qu'enregistré dans l'ITD

L'observateur n'a pas été en mesure d'estimer le poids du thon transféré.

5. Estimation du poids total de thon capturé par le navire et l'observateur

Tableau 8 : Enregistrement des prises totales de thon rouge

N° Opération de pêche*	BFT	Enregistrement des captures par le navire**		Estimation de l'observateur		Numéro de la page du carnet de pêche	Numéro du BCD	Numéro d'ITD
		# (nbr)	Pds (kg)	# (nbr)	Pds (kg)			
N/A	vivant							
	mort							

* Voir tableau 1.

** Tel qu'enregistré dans l'ITD

Tableau 9: Enregistrement des captures par le navire selon les allocations des autres navires de l'OPC / AOP

Date	Page du carnet de pêche	Capture allouée		Nom du navire de capture	Numéro ICCAT du navire de capture
		Nombre	kg		
13/06/2021	0000019	N/A	4605,741		
31/05/2023	0000007	N/A	9336,312		
01/06/2023	0000008	N/A	1469,552		
02/06/2023	0000009	N/A	3933,379		
02/06/2023	0000009	N/A	5402,931		
07/06/2023	0000014	N/A	4012,576		
08/06/2023	0000015	N/A	3322,29		
09/06/2023	0000016	N/A	2138,028		
10/06/2023	0000016	N/A	5588,295		
19/06/2023	0000025	N/A	3641,588		

** Tel qu'enregistré dans carnet de pêche

6. Enregistrement des prises accessoires et autres captures

Tableau 10 : Prises d'autres espèces que le thon rouge par le navire

N° Opération de pêche*	Espèces**	Rejeté		Retenu à bord		Remis à l'eau depuis le filet	Observé dans la vidéo de transfert	Enregistré dans le carnet de pêche***
		Nombre	kg	Nombre	kg			
N/A								

* Opérations de pêche comme indiqué tableau 1

** Utilisez le code FAO à 3 lettres

*** Conformément à la Rec. 22-12, toutes les interactions avec les tortues de mer doivent être déclarées.

7. Checklist des exigences liées aux mesures de conservation et de gestion de l'ICCAT

Tableau 11 : Résumé des Non-conformités potentielles observées

Non-conformités potentielles	Type et numéro de l'opération*
	N/A
N/A	

- *
Opérations de pêche comme indiqué tableau 1
Opération de remise à l'eau comme indiqué tableau 3
Opération de transfert comme indiqué tableau 5
Opération de transfert volontaire / de contrôle comme indiqué tableau 5a.

8. Résumé des échantillonnages effectués

Tableau 12 : Résumé des échantillonnages effectués

N° Opération de pêche*	Nombre de poissons mesurés en longueur	Nombre de poissons mesurés en poids	Nombre d'échantillon biologique collectés	Nombre de BFT avec Tag
N/A				

* Opérations de pêche comme indiqué tableau 1

Aucune mortalité accidentelle n'a été observée pendant la période de déploiement.

Table 13. Résumé des tags récupérés

N° Opération de pêche*	Type de tag**	Numéro(s) de tag	État de la peau ***	Taille (cm)	Type de longueur mesuré****	Poids (kg)	Type de poids mesuré****	Echantillon biologique collectés (Oui/Non)	Type d'échantillon*****
N/A									

* Opérations de pêche comme indiqué tableau 1

** Tag spaghetti simple, tag spaghetti double, tag d'archivage électronique, tag acoustique

*** Insertion propre, peau infectée ou autre

**** SFL – Longueur de fourche droite/ CFL – Longueur de fourche courbée

***** Les mesures de poids sont les suivantes : poids rond : poids du poisson entier (RWT) ; poids éviscéré : poids sans les viscères et les gonades (GWT) ; poids éviscéré et sans branchies : poids sans les viscères, les gonades et les branchies (GGWT) ; poids éviscéré, sans branchies et sans queue : poids sans les viscères, les gonades, les branchies et la queue (GGTWT) ; et poids habillé : poids du poisson éviscéré, sans la tête ni la queue (DWT). Autre, veuillez décrire.

***** Clip de nageoire (génétique), tissu musculaire (génétique) et/ou rayon de nageoire dorsale (vieillessement).

Annexe 1 : Liste des navires observés impliqués dans les activités de capture/remorquage/support/autres opérations durant la campagne

Tableau 14 : Détails des navires observés

Nom du navire	Numéro ICCAT du navire	Pavillon	IRCS	Rôle*	PNC Observées	Commentaires
N/A						

Navire de capture, Navire de transformation, Navire auxiliaire, Remorqueur, Navire de support, Autres (spécifiez)

ROP-BFT de l'ICCAT 2023



Rapport final de déploiement d'observateurs
Déploiement à bord d'un thonier sennear

Numéro de la requête de déploiement : 000TN197	
Nom du navire	
Numéro ICCAT du navire	
Pavillon du navire	TUNISIE
Armement/société d'exploitation du navire	
Numéro de l'OPC (N/A si non applicable)	030
Clé d'allocation du navire dans l'OPC (N/A si non applicable)	2,9551
Nom de l'observateur	BRAHIMI LYES
Numéro ICCAT de l'observateur	778
Signature	

Détails du déploiement

Activité	du (jj/mm/aaaa)	au (jj/mm/aaaa)	Commentaires
Briefing	13/05/2023		TIZI OUZOU HOTEL LES 3 ROSES
Date de départ	24/05/2023		
Arrivée au port	24/05/2023		SFAX
Embarquement	25/05/2023		
Dates de la requête	25/05/2023	01/07/2023	
Période d'observation	25/05/2023	21/06/2023	
Débarquement	21/06/2023		
Départ du port	22/06/2023		SFAX
Retour domicile	25/06/2023		
Debriefing	23/06/2023	24/06/2023	EL HAMMAMETE

1. Résumé de toutes les opérations de pêche

Tableau 1 : Résumé de toutes les opérations de pêche

N° Opération de pêche*	Type d'opération **	Date***	Durée****		Position*****		Opération observée par l'obs (Oui/Non)	BFT capturé (Vivant/ mort/ les deux/ non)	Opération de transfert effectuée	Nombre d'opération de transfert (à l'exclusion des transferts volontaires et de contrôle)	Nombre d'opération de transfert volontaires et de contrôle	Prise accessoire débarquée ou observée (Oui/ Non)	Capture remise à l'eau (Oui/ Non)
			Début	Fin	Lat	Long							
1	JFO	01/06/2023	13:22	14:26	34,45	13,43	Yes	Alive	Yes	1	0	No	No
2	JFO	13/06/2023	08:23	09:28	36,04	12,3	Yes	Alive	Yes	1	0	No	No

* Numéro de l'opération de pêche: numéro unique d'identification en lien avec les données de déploiement

** Opération de pêche standard (Standard) / Opération de Pêche Conjointe (OPC)

*** Date enregistrée par l'observateur

**** Heure enregistrée par l'observateur

***** Position enregistrée par l'observateur

***** Suite à un ordre de remise à l'eau

2. Résumé des Notifications Préalable de Transfert (NPT), Autorisations de transferts et des Ordres de remise à l'eau

Tableau 2 : Enregistrement par le navire des notifications Préalable de transfert, des autorisations de transfert et des ordres de remise à l'eau

N° Opération de pêche*	Notification Préalable de Transfert (NPT)			Autorisation de transfert		Ordre de remise à l'eau			
	Nbr BFT	BFT kg	Verification**	Numéro d'autorisation	Vérification**	Numéro de remise à l'eau	Nbr BFT	BFT kg	Vérification**
1	600	75000	Hardcopy	TUN-2023-AUT-005	Consultation With Vessel Master	N/A	N/A	N/A	N/A
2	2400	180000	Hardcopy	TUN-2023-AUT-021	Consultation With Vessel Master	N/A	N/A	N/A	N/A

* Opérations de pêche comme indiqué tableau 1

** Méthodes de vérification : document papier, document électronique (VMS), confirmation verbale du capitaine du navire

3. Détails des opérations de remise à l'eau

Tableau 3 : Résumé des opérations de remise à l'eau

N° Opération de pêche*	N° de remise à l'eau	Début**		Position***		Opération suivie par l'obs (Oui/Non)	Remise à l'eau filmée (Oui/Non)	Rapport de remise à l'eau produit (Oui/Non)	Rapport de remise à l'eau validé par l'observateur (Oui/Non)	Une copie a-t-elle été fournie à l'observateur (Oui/Non)
		Date	Heure	Latitude	Longitude					
N/A										

* Opérations de pêche comme indiqué tableau 1

** Date et heure enregistrées par l'observateur

*** Position enregistrée par l'observateur

Pendant la période de suiviXXX n'a procédé à aucun lâcher de thon rouge.

Tableau 4 : Estimation par le navire de la quantité de thon rouge remise à l'eau suite à un ordre de remise à l'eau

N° de remise à l'eau*	Estimation par le navire des thons remis à l'eau**		Rapport de remise à l'eau		
	#	kg	Rapport de remise à l'eau produit (Oui/Non)	Rapport de remise à l'eau	Rapport de remise à l'eau validé par l'observateur (Oui / Non)
N/A					

* Opération de remise à l'eau comme indiqué tableau 3

** Comme indiqué dans le rapport de remise à l'eau

4. Résumé des opérations de transfert

Tableau 5 : Opérations de transfert

N° Opération de pêche*	N° Opération de transfert*	Début**		Position***		Nom du remorqueur	Numéro ICCAT du remorqueur	Numéro de la cage	Opération suivie par l'obs (Oui/Non)	ITD signé par l'obs (Oui/Non)
		Date	Heure	Lat	Long					
1	1	02/06/2023	10:45	34,43333333	13,41666667			UE.MLT-007-XX	Yes	Yes
2	2	13/06/2023	14:34	36,03333333	12,28333333			EU . MLT-009-XX	Yes	Yes

* Opérations de pêche comme indiqué tableau 1

** Date et heure enregistrées par l'observateur

*** Position enregistrée par l'observateur

Table 5a : Opération de transfert volontaire et/ou de transfert de contrôle

N° Opération de transfert*	N° opération de transfert volontaire / de contrôle	Type de transfert (volontaire ou de contrôle)	Début**		Position***		Nom du remorqueur receveur	Numéro ICCAT du remorqueur	Numéro de la cage	Opération suivie par l'obs (Oui/Non)	ITD signé par l'obs (Oui/Non)
			Date	Heure	Lat	Long					
N/A											

* Voir tableau 5

** Date et heure enregistrées par l'observateur

*** Position enregistrée par l'observateur

Aucun transfert volontaire ou de contrôle n'a été effectué pendant la période de surveillance.

Tableau 6 : Enregistrement vidéo utilisé pour estimer la quantité de thon transférée.

N° Opération de pêche*	N° Opération de transfert**	N° opération de transfert volontaire / de contrôle ***	Enregistrement vidéo (Oui/Non)	Qualité de la vidéo****	Estimation basée sur l'enregistrement vidéo (Oui/Non)	Scellés de la cage placés sur la porte (Oui/Non)	Numéros d'identification des scellés de la cage
02	02	NUL	OUI	3	OUI	NON	N/A

* Opérations de pêche comme indiqué tableau 1

** Opération de transfert comme indiqué tableau 5

*** Opération de transfert volontaire/contrôle comme indiqué 5a

**** de 1 à 5 (1 = très mauvaise ; 2 = mauvaise ; 3 = moyenne ; 4 = bonne ; 5 = excellente)

Tableau 7 : Estimation du navire et de l'observateur de la quantité de thon rouge transférée

N° Opération de pêche*	N° Opération de transfert**	N° opération de transfert volontaire / de contrôle ***	Estimation du navire****		Estimation de l'observateur	
			Nombre	kg	Nombre	kg
1	1	0	650	73500	645	
2	2	0	3970	230 208	3912	

* Opérations de pêche comme indiqué tableau 1

** Opération de transfert comme indiqué tableau 5

*** Opération de transfert volontaire/contrôle comme indiqué 5a

**** Tel qu'enregistré dans l'ITD

L'observateur n'a pas été en mesure d'estimer le poids du thon transféré.

5. Estimation du poids total de thon capturé par le navire et l'observateur

Tableau 8 : Enregistrement des prises totales de thon rouge

Fishing Op #*	BFT	Vessel Catch Record**		Observer Catch Record		Fishing Logbook reference #	BCD reference #	ITD reference #
		# (n)	Wt (kg)	# (n)	Wt (kg)			
1	Live fish	650	73500	645	N/A	08	TN23900007 / MA23900073	TUN-2023/005/ITD
	Dead fish	0	0	0	0	08	TN23900007 / MA23900073	TUN-2023/005/ITD
2	Live fish	3970	230208	3912	N/A	19	TN23900019 / MA23900482	TUN-2023/021/ITD
	Dead fish	3	150	3	150	19	TN23900019 / MA23900482	TUN-2023/021/ITD

* Voir tableau 1.

** Tel qu'enregistré dans l'ITD

Tableau 9: Enregistrement des captures par le navire selon les allocations des autres navires de l'OPC / AOP

Date	Page du carnet de pêche	Capture allouée		Nom du navire de capture	Numéro ICCAT du navire de capture
		Nombre	kg		
01/06/2023	07	N/A	13799,22		
02/06/2023	08	N/A	2172,009		
03/06/2023	09	N/A	5813,597		
03/06/2023	09	N/A	7985,617		
08/06/2023	14	N/A	5930,65		
09/06/2023	15	N/A	4910,398		
10/06/2023	16	N/A	3160,039		
10/06/2023	16	N/A	8259,588		
13/06/2023	19	N/A	6807,354		
19/06/2023	25	N/A	3641,588		

** Tel qu'enregistré dans carnet de pêche

6. Enregistrement des prises accessoires et autres captures

Tableau 10 : Prises d'autres espèces que le thon rouge par le navire

N° Opération de pêche*	Espèces**	Rejeté		Retenu à bord		Remis à l'eau depuis le filet	Observé dans la vidéo de transfert	Enregistré dans le carnet de pêche***
		Nombre	kg	Nombre	kg			
N/A								

* Opérations de pêche comme indiqué tableau 1

** Utilisez le code FAO à 3 lettres

*** Conformément à la Rec. 22-12, toutes les interactions avec les tortues de mer doivent être déclarées.

7. Checklist des exigences liées aux mesures de conservation et de gestion de l'ICCAT

Tableau 11 : Résumé des Non-conformités potentielles observées

Non-conformités potentielles	Type et numéro de l'opération*
	Other
N/A	

- *
Opérations de pêche comme indiqué tableau 1
Opération de remise à l'eau comme indiqué tableau 3
Opération de transfert comme indiqué tableau 5
Opération de transfert volontaire / de contrôle comme indiqué tableau 5a.

8. Résumé des échantillonnages effectués

Tableau 12 : Résumé des échantillonnages effectués

N° Opération de pêche*	Nombre de poissons mesurés en longueur	Nombre de poissons mesurés en poids	Nombre d'échantillon biologique collectés	Nombre de BFT avec Tag
2	3	0	0	0

* Opérations de pêche comme indiqué tableau 1

Aucune mortalité accidentelle n'a été observée pendant la période de déploiement.

Table 13. Résumé des tags récupérés

N° Opération de pêche*	Type de tag**	Numéro(s) de tag	État de la peau ***	Taille (cm)	Type de longueur mesuré****	Poids (kg)	Type de poids mesuré****	Echantillon biologique collectés (Oui/Non)	Type d'échantillon*****
N/A									

* Opérations de pêche comme indiqué tableau 1

** Tag spaghetti simple, tag spaghetti double, tag d'archivage électronique, tag acoustique

*** Insertion propre, peau infectée ou autre

**** SFL – Longueur de fourche droite/ CFL – Longueur de fourche courbée

***** Les mesures de poids sont les suivantes : poids rond : poids du poisson entier (RWT) ; poids éviscéré : poids sans les viscères et les gonades (GWT) ; poids éviscéré et sans branchies : poids sans les viscères, les gonades et les branchies (GGWT) ; poids éviscéré, sans branchies et sans queue : poids sans les viscères, les gonades, les branchies et la queue (GGTWT) ; et poids habillé : poids du poisson éviscéré, sans la tête ni la queue (DWT). Autre, veuillez décrire.

***** Clip de nageoire (génétique), tissu musculaire (génétique) et/ou rayon de nageoire dorsale (vieillessement).

Annexe 1 : Liste des navires observés impliqués dans les activités de capture/remorquage/support/autres opérations durant la campagne

Tableau 14 : Détails des navires observés

Nom du navire	Numéro ICCAT du navire	Pavillon	IRCS	Rôle*	PNC Observées	Commentaires
XXX	N/A	Tunisie	N/A	Inspection	No	N/A

Navire de capture, Navire de transformation, Navire auxiliaire, Remorqueur, Navire de support, Autres (spécifiez)

ICCAT ROP-BFT 2023



**Observer Deployment Final Report
Deployment on Purse Seine Vessel**

Deployment Request Number: 000TN198	
Vessel Name	
Vessel ICCAT Ref. No.	
Vessel Flag:	Tunisie
Vessel Operating Company	
JFO number (N/A if not applicable)	2023-029
JFO catch Allocation Key (N/A if not applicable)	50
Observer Name	HOCINE Smail
Observer ICCAT ID No	771
Signature	

Deployment details

Activity	Date from (dd/mm/yyyy)	Date to (dd/mm/yyyy)	Comment
Briefing	13/05/2023		HOTEL LES TROIS ROSE TIZIOUZZOU
Date of departure	24/05/2023		
Arrival in port	24/05/2023		SFAX
Embarkation	25/05/2023		
Request dates	25/05/2023	01/07/2023	
Monitoring dates	25/05/2023	15/06/2023	
Disembarkation	15/06/2023		
Depart port	15/06/2023		SFAX
Return home	17/06/2023		
Debriefing	16/06/2023	17/06/2023	HAMMAMAT A LHOTEL HOUDA YASMINE

1. Summary of all fishing activities

Table 1: Summary of all Fishing operations

Fishing Op #*	Operation Type**	Date***	Time****		Position*****		Operation monitored by observer (Yes / No)	Fish caught (Alive / Dead / Both / No)	Transfer operation carried out (Yes / No)	N° of transfer operations (excluding voluntary or control)	N° of voluntary and/or control operations	Bycatch landed or observed (Yes / No)	Fish released (Yes / No)*****
			Start	End	Lat	Long							
1	JFO	11/06/2023	11:39	12:16	35,3152	13,4927	Yes	Alive	Yes	1	0	Yes	No

* Fishing operation number: Unique identification field linked to the deployment data set

** Standard Operation / JFO

*** Date as recorded by the observer

**** Time as recorded by the observer

***** Position as recorded by the observer

***** Following a release order

2. Summary of Prior-Transfer Notification, Transfer Authorisation and Release Order records

Table 2: Vessel records of Prior-transfer Notification, Transfer Authorisation and Release Orders.

Fishing Op #*	Prior-Transfer Notification			Transfer Authorisation		Release order			
	BFT #	BFT kg	Verification**	Authorisation. Number	Verification**	Ref. Number	BFT #	BFT kg	Verification**
1	400	44450	Hardcopy	TUN2023/AUT018	Hardcopy	N/A	N/A	N/A	N/A

* Fishing operation numbers as in Table 1.

** Verification Types: Hardcopy/e-copy control record or verbal confirmation from vessel master

3. Summary of Release Operations

Table 3: Summary of all Release operations

Fishing Op #*	Release Op #	Start		Position		Operation monitored by observer (Yes / No)	Release before or after transfer
		Date	Time	Latitude	Longitude		
N/A							

* Fishing operation as per Table 1.

** Date and time as recorded by the observer

*** Position as recorded by the observer

Table 4: Vessel and Observer estimates for released bluefin tuna

Release Op #*	Vessel estimate**			Release report		
	Estimate of amount released recorded by the vessel (Yes / No)	#	Kg	Release report produced (Yes / No)	Release report document #	Release report validated by observer (Yes / No)
N/A						

* Release operation as per Table 3

** As recorded in the release report

4. Summary of Transfer Activities

Table 5: Transfer Activities

Fishing Op #*	Transfer Op #	Start**		Position***		Towing Vessel Name	Towing Vessel ICCAT #	Towing Cage #	Operation monitored by observer (Yes / No)	ITD Signed by Obs. (Yes / No)
		Date	Time	Lat	Long					
1	1	12/06/2023	09:08	35,32606667	13,41613333			TUN402	Yes	Yes

* Fishing operation as per Table 1.

** Date and time as recorded by the observer

*** Position as recorded by the observer

Table 5a: Voluntary and/or Control Transfer Activities

Transfer Op #*	Voluntary / Control Transfer Op #	Type (Voluntary or Control)	Start**		Position***		Receiving Vessel Name	Receiving Vessel ICCAT #	Receiving Cage #	Operation monitored by observer (Yes / No)	ITD Signed by Obs. (Yes / No)
			Date	Time	Lat	Long					
N/A											

* Transfer operation as per Table 5.

** Date and time as recorded by the observer

*** Position as recorded by the observer

Table 6: Video records used to estimate the number of fish transferred.

Fishing Op #*	Transfer Op #**	Voluntary or Control Transfer Op #***	Transfer recorded by Video camera (Yes / No)	Video Quality****	Estimate of amount of BFT based on video (Yes / No)	Cage seals placed on door (Yes / No)	Cage seal identification numbers
1	1	0	Yes	4	Yes	No	N/A

* Fishing operation as per Table 1.

** Transfer operations as per Table 5.

*** Voluntary/Control transfer operation as per table 5a

**** Rated from 1 to 5 (1 = very poor; 2 = poor, 3 = average; 4= good 5 = excellent)

Table 7: Vessel and Observer estimates transferred tuna

Fishing Op #*	Transfer Op #**	Voluntary or Control Transfer Op #***	Vessel Estimate****		Observer Estimate	
			#	kg	#	kg
1	1	0	415	44460	449	

* Fishing operation as per Table 1.

** Transfer operations as per Table 5.

*** Control/Voluntary transfer operation as per table 5a

**** As recorded in the ITD

The observer was not able to estimate the weight of the transferred tuna.

5. Vessel and Observer Estimate for Total Catch of BFT

Table 8: Total catch records for bluefin tuna

Fishing Op #*	BFT	Vessel Catch Record**		Observer Catch Record		Fishing Logbook reference #	BCD reference #	ITD reference #
		# (n)	Wt (kg)	# (n)	Wt (kg)			
1	Live Fish	415	44460	449	N/A	000018	TN23 900018	TUN2023018ITD
1	Dead Fish	2	214	2	214	000018	TN23 900018	TUN2023018ITD

* Fishing operation as per Table 1.

** As recorded in the eBCD

Table 9: Records of catches allocated to the vessel by JFO

Date	Fishing Logbook #	Allocated catch*		Catching Vessel Name	Catching Vessel Name ICCAT #
		#	Kg		
02/06/2023	000008	804	80450		
12/06/2023	000018	413	44246		

* As recorded in the logbook

6. By-catch / Other Species Records

Table 10: Catches of other species.

Fishing Op #*	Species**	Discarded		Recorded in logbook	Retained		Recorded in logbook	Released alive from net	Observed in transfer video
		#	kg		#	kg			
N/A									

* Fishing operation as per Table 1.

** Three letter FAO species Code

7. Checklist of requirements under ICCAT conservation and management measures

Table 11. Summary of potential non-compliances

Potential Non-compliance Event	Operation type and number*
N/A	

* Fishing operations as per Table 1.
Release operations as per Table 3.
Transfer operations as per Table 5.
Voluntary / control transfer operations as per Table 5a.

8. Summary of sampling performed

Table 12. Summary of sampling performed

Fishing Op #*	Number of fish measured for Length	Number of fish measured for Weight	Number of biological samples collected	Number of tagged BFT
1	2	2	0	0

* Fishing operation as per Table 1

Table 13. Summary of tag recoveries and samples taken

Fishing op #*	Type of tag	Tag number/s	Length	Length type**	Weight	Weight type***	Biological Sample Collected	Sample type
N/A								

** Fishing operation as per Table 1

** SFL – Straight forked length / CFL – Curved fork length

*** WHO - Whole / GG - Gilled & Gutted / DR - Dressed. Gilled and gutted with head off / FL - Fillet / RD - Round. Fins removed. Otherwise whole / OT - Others

Appendix 1: Potential non-compliant and vessel of interest Vessel sightings

Table 14. Details of vessel sightings

Vessel Name	ICCAT #	Flag	IRCS.	Role*	PNC observed	Notes
	N/A	Tunisie	N/A	Inspection	No	N/A

* Carrier, Catching, Dive, Farm, Inspection, Support, Towing, Other.

ROP-BFT de l'ICCAT 2023



Rapport final de déploiement d'observateurs
Déploiement à bord d'un thonier sennear

Numéro de la requête de déploiement : 000TN199	
Nom du navire	
Numéro ICCAT du navire	
Pavillon du navire	Tunisie
Armement/société d'exploitation du navire	
Numéro de l'OPC (N/A si non applicable)	2023-030
Clé d'allocation du navire dans l'OPC (N/A si non applicable)	2,9551
Nom de l'observateur	SOUIRI Hamid
Numéro ICCAT de l'observateur	401
Signature	

Détails du déploiement

Activité	du (jj/mm/aaaa)	au (jj/mm/aaaa)	Commentaires
Briefing	24/05/2023		MEHDIA HOTEL TAPSUS
Date de départ	25/05/2023		
Arrivée au port	25/05/2023		ZARZIS
Embarquement	25/05/2023		
Dates de la requête	25/05/2023	01/07/2023	
Période d'observation	25/05/2023	21/06/2023	
Débarquement	21/06/2023		
Départ du port	22/06/2023		ZARZIS
Retour domicile	23/06/2023		
Debriefing	22/06/2023	22/06/2023	HAMAMAT

1. Résumé de toutes les opérations de pêche

Tableau 1 : Résumé de toutes les opérations de pêche

N° Opération de pêche*	Type d'opération**	Date***	Durée****		Position*****		Opération observée par l'obs (Oui/Non)	BFT capturé (Vivant/ mort/ les deux/ non)	Opération de transfert effectuée	Nombre d'opération de transfert (à l'exclusion des transferts volontaires et de contrôle)	Nombre d'opération de transfert volontaires et de contrôle	Prise accessoire débarquée ou observée (Oui/ Non)	Capture remise à l'eau (Oui/ Non)
			Début	Fin	Lat	Long							
N/A													

* Numéro de l'opération de pêche: numéro unique d'identification en lien avec les données de déploiement

** Opération de pêche standard (Standard) / Opération de Pêche Conjointe (OPC)

*** Date enregistrée par l'observateur

**** Heure enregistrée par l'observateur

***** Position enregistrée par l'observateur

***** Suite à un ordre de remise à l'eau

2. Résumé des Notifications Préalable de Transfert (NPT), Autorisations de transferts et des Ordres de remise à l'eau

Tableau 2 : Enregistrement par le navire des notifications Préalable de transfert, des autorisations de transfert et des ordres de remise à l'eau

N° Opération de pêche*	Notification Préalable de Transfert (NPT)			Autorisation de transfert		Ordre de remise à l'eau			
	Nbr BFT	BFT kg	Vérification**	Numéro d'autorisation	Vérification**	Numéro de remise à l'eau	Nbr BFT	BFT kg	Vérification**
N/A									

* Opérations de pêche comme indiqué tableau 1

** Méthodes de vérification : document papier, document électronique (VMS), confirmation verbale du capitaine du navire

3. Détails des opérations de remise à l'eau

Tableau 3 : Résumé des opérations de remise à l'eau

N° Opération de pêche*	N° de remise à l'eau	Début**		Position***		Opération suivie par l'obs (Oui/Non)	Remise à l'eau filmée (Oui/Non)	Rapport de remise à l'eau produit (Oui/Non)	Rapport de remise à l'eau validé par l'observateur (Oui/Non)	Une copie a-t-elle été fournie à l'observateur (Oui/Non)
		Date	Heure	Latitude	Longitude					
N/A										

* Opérations de pêche comme indiqué tableau 1

** Date et heure enregistrées par l'observateur

*** Position enregistrée par l'observateur

Pendant la période de suivi, **XXX** n'a procédé à aucune remise à l'eau de thon rouge.

Tableau 4 : Estimation par le navire de la quantité de thon rouge remise à l'eau suite à un ordre de remise à l'eau

N° de remise à l'eau*	Estimation par le navire des thons remis à l'eau**		Rapport de remise à l'eau		
	#	kg	Rapport de remise à l'eau produit (Oui/Non)	Rapport de remise à l'eau	Rapport de remise à l'eau validé par l'observateur (Oui / Non)
N/A					

* Opération de remise à l'eau comme indiqué tableau 3

** Comme indiqué dans le rapport de remise à l'eau

4. Résumé des opérations de transfert

Tableau 5 : Opérations de transfert

N° Opération de pêche*	N° Opération de transfert*	Début**		Position***		Nom du remorqueur	Numéro ICCAT du remorqueur	Numéro de la cage	Opération suivie par l'obs (Oui/Non)	ITD signé par l'obs (Oui/Non)
		Date	Heure	Lat	Long					
N/A										

* Opérations de pêche comme indiqué tableau 1

** Date et heure enregistrées par l'observateur

*** Position enregistrée par l'observateur

Table 5a : Opération de transfert volontaire et/ou de transfert de contrôle

N° Opération de transfert*	N° opération de transfert volontaire / de contrôle	Type de transfert (volontaire ou de contrôle)	Début**		Position***		Nom du remorqueur receveur	Numéro ICCAT du remorqueur	Numéro de la cage	Opération suivie par l'obs (Oui/Non)	ITD signé par l'obs (Oui/Non)
			Date	Heure	Lat	Long					
N/A											

* Voir tableau 5

** Date et heure enregistrées par l'observateur

*** Position enregistrée par l'observateur

Aucun transfert volontaire ou de contrôle n'a été effectué pendant la période de surveillance.

Tableau 6 : Enregistrement vidéo utilisé pour estimer la quantité de thon transférée.

N° Opération de pêche*	N° Opération de transfert**	N° opération de transfert volontaire / de contrôle ***	Enregistrement vidéo (Oui/Non)	Qualité de la vidéo****	Estimation basée sur l'enregistrement vidéo (Oui/Non)	Scellés de la cage placés sur la porte (Oui/Non)	Numéros d'identification des scellés de la cage
N/A							

* Opérations de pêche comme indiqué tableau 1

** Opération de transfert comme indiqué tableau 5

*** Opération de transfert volontaire/contrôle comme indiqué 5a

**** de 1 à 5 (1 = très mauvaise ; 2 = mauvaise ; 3 = moyenne ; 4 = bonne ; 5 = excellente)

Tableau 7 : Estimation du navire et de l'observateur de la quantité de thon rouge transférée

N° Opération de pêche*	N° Opération de transfert**	N° opération de transfert volontaire / de contrôle ***	Estimation du navire****		Estimation de l'observateur	
			Nombre	kg	Nombre	kg
N/A						

* Opérations de pêche comme indiqué tableau 1

** Opération de transfert comme indiqué tableau 5

*** Opération de transfert volontaire/contrôle comme indiqué 5a

**** Tel qu'enregistré dans l'ITD

L'observateur n'a pas été en mesure d'estimer le poids du thon transféré.

5. Estimation du poids total de thon capturé par le navire et l'observateur

Tableau 8 : Enregistrement des prises totales de thon rouge

N° Opération de pêche*	BFT	Enregistrement des captures par le navire**		Estimation de l'observateur		Numéro de la page du carnet de pêche	Numéro du BCD	Numéro d'ITD
		# (nbr)	Pds (kg)	# (nbr)	Pds (kg)			
N/A	vivant							
	mort							

* Voir tableau 1.

** Tel qu'enregistré dans l'ITD

Tableau 9: Enregistrement des captures par le navire selon les allocations des autres navires de l'OPC / AOP

Date	Page du carnet de pêche	Capture allouée		Nom du navire de capture	Numéro ICCAT du navire de capture
		Nombre	kg		
01/06/2023	007	N/A	9336,312		
02/06/2023	008	N/A	1469,552		
03/06/2023	009	N/A	3933,379		
03/06/2023	009	N/A	5402,931		
08/06/2023	014	N/A	4012,576		
09/06/2023	015	N/A	3322,29		
10/06/2023	016	N/A	2138,028		
10/06/2023	016	N/A	5588,295		
13/06/2023	019	N/A	4605,741		
19/06/2023	025	N/A	3641,588		

** Tel qu'enregistré dans carnet de pêche

6. Enregistrement des prises accessoires et autres captures

Tableau 10 : Prises d'autres espèces que le thon rouge par le navire

N° Opération de pêche*	Espèces**	Rejeté		Retenu à bord		Remis à l'eau depuis le filet	Observé dans la vidéo de transfert	Enregistré dans le carnet de pêche***
		Nombre	kg	Nombre	kg			
N/A								

* Opérations de pêche comme indiqué tableau 1

** Utilisez le code FAO à 3 lettres

*** Conformément à la Rec. 22-12, toutes les interactions avec les tortues de mer doivent être déclarées.

7. Checklist des exigences liées aux mesures de conservation et de gestion de l'ICCAT

Tableau 11 : Résumé des Non-conformités potentielles observées

Non-conformités potentielles	Type et numéro de l'opération*
N/A	N/A

- * Opérations de pêche comme indiqué tableau 1
- Opération de remise à l'eau comme indiqué tableau 3
- Opération de transfert comme indiqué tableau 5
- Opération de transfert volontaire / de contrôle comme indiqué tableau 5a.

8. Résumé des échantillonnages effectués

Tableau 12 : Résumé des échantillonnages effectués

N° Opération de pêche*	Nombre de poissons mesurés en longueur	Nombre de poissons mesurés en poids	Nombre d'échantillon biologique collectés	Nombre de BFT avec Tag
N/A				

* Opérations de pêche comme indiqué tableau 1

Aucune mortalité accidentelle n'a été observée pendant la période de déploiement.

Table 13. Résumé des tags récupérés

N° Opération de pêche*	Type de tag**	Numéro(s) de tag	État de la peau ***	Taille (cm)	Type de longueur mesuré****	Poids (kg)	Type de poids mesuré*****	Echantillon biologique collectés (Oui/Non)	Type d'échantillon*****
N/A									

* Opérations de pêche comme indiqué tableau 1

** Tag spaghetti simple, tag spaghetti double, tag d'archivage électronique, tag acoustique

*** Insertion propre, peau infectée ou autre

**** SFL – Longueur de fourche droite/ CFL – Longueur de fourche courbée

***** Les mesures de poids sont les suivantes : poids rond : poids du poisson entier (RWT) ; poids éviscéré : poids sans les viscères et les gonades (GWT) ; poids éviscéré et sans branchies : poids sans les viscères, les gonades et les branchies (GGWT) ; poids éviscéré, sans branchies et sans queue : poids sans les viscères, les gonades, les branchies et la queue (GGTWT) ; et poids habillé : poids du poisson éviscéré, sans la tête ni la queue (DWT). Autre, veuillez décrire.

***** Clip de nageoire (génétique), tissu musculaire (génétique) et/ou rayon de nageoire dorsale (vieillessement).

Annexe 1 : Liste des navires observés impliqués dans les activités de capture/remorquage/support/autres opérations durant la campagne

Tableau 14 : Détails des navires observés

Nom du navire	Numéro ICCAT du navire	Pavillon	IRCS	Rôle*	PNC Observées	Commentaires
N/A						

Navire de capture, Navire de transformation, Navire auxiliaire, Remorqueur, Navire de support, Autres (spécifiez)

ROP-BFT de l'ICCAT 2023



**Rapport final de déploiement d'observateurs
Déploiement à bord d'un thonier senseur**

Numéro de la requête de déploiement : 000TN200	
Nom du navire	
Numéro ICCAT du navire	
Pavillon du navire	Tunisie
Armement/société d'exploitation du navire	
Numéro de l'OPC (N/A si non applicable)	2023-028
Clé d'allocation du navire dans l'OPC (N/A si non applicable)	40,35493
Nom de l'observateur	OUARDI YASSINE
Numéro ICCAT de l'observateur	850
Signature	

Détails du déploiement

Activité	du (jj/mm/aaaa)	au (jj/mm/aaaa)	Commentaires
Briefing	24/05/2023		MAHDIA (HOTEL TAPSSUS)
Date de départ	25/05/2023		
Arrivée au port	24/05/2023		TEBOULBA
Embarquement	25/06/2023		
Dates de la requête	26/05/2023	01/07/2023	
Période d'observation	26/06/2023	25/06/2023	
Débarquement	23/06/2023		
Départ du port	25/06/2023		TEBOULBA
Retour domicile	28/06/2023		
Debriefing	26/06/2023	26/06/2023	HOTEL YADIS IBN KHALDOUN TUNIS

1. Résumé de toutes les opérations de pêche

Tableau 1 : Résumé de toutes les opérations de pêche

N° Opération de pêche*	Type d'opération**	Date***	Durée****		Position*****		Opération observée par l'obs (Oui/Non)	BFT capturé (Vivant/mort/ les deux/non)	Opération de transfert effectuée	Nombre d'opération de transfert (à l'exclusion des transferts volontaires et de contrôle)	Nombre d'opération de transfert volontaires et de contrôle	Prise accessoire débarquée ou observée (Oui/ Non)	Capture remise à l'eau (Oui/ Non)
			Début	Fin	Lat	Long							
N/A													

* Numéro de l'opération de pêche: numéro unique d'identification en lien avec les données de déploiement

** Opération de pêche standard (Standard) / Opération de Pêche Conjointe (OPC)

*** Date enregistrée par l'observateur

**** Heure enregistrée par l'observateur

***** Position enregistrée par l'observateur

***** Suite à un ordre de remise à l'eau

2. Résumé des Notifications Préalable de Transfert (NPT), Autorisations de transferts et des Ordres de remise à l'eau

Tableau 2 : Enregistrement par le navire des notifications Préalable de transfert, des autorisations de transfert et des ordres de remise à l'eau

N° Opération de pêche*	Notification Préalable de Transfert (NPT)			Autorisation de transfert		Ordre de remise à l'eau			
	Nbr BFT	BFT kg	Verification**	Numéro d'autorisation	Vérification**	Numéro de remise à l'eau	Nbr BFT	BFT kg	Vérification**
N/A									

* Opérations de pêche comme indiqué tableau 1

** Méthodes de vérification : document papier, document électronique (VMS), confirmation verbale du capitaine du navire

3. Détails des opérations de remise à l'eau

Tableau 3 : Résumé des opérations de remise à l'eau

N° Opération de pêche*	N° de remise à l'eau	Début**		Position***		Opération suivie par l'obs (Oui/Non)	Remise à l'eau filmée (Oui/Non)	Rapport de remise à l'eau produit (Oui/Non)	Rapport de remise à l'eau validé par l'observateur (Oui/Non)	Une copie a-t-elle été fournie à l'observateur (Oui/Non)
		Date	Heure	Latitude	Longitude					
N/A										

* Opérations de pêche comme indiqué tableau 1

** Date et heure enregistrées par l'observateur

*** Position enregistrée par l'observateur

Pendant la période de suivi, xxx n'a procédé à aucune remise à l'eau de thon rouge.

Tableau 4 : Estimation par le navire de la quantité de thon rouge remise à l'eau suite à un ordre de remise à l'eau

N° de remise à l'eau*	Estimation par le navire des thons remis à l'eau**		Rapport de remise à l'eau		
	#	kg	Rapport de remise à l'eau produit (Oui/Non)	Rapport de remise à l'eau	Rapport de remise à l'eau validé par l'observateur (Oui / Non)
N/A					

* Opération de remise à l'eau comme indiqué tableau 3

** Comme indiqué dans le rapport de remise à l'eau

4. Résumé des opérations de transfert

Tableau 5 : Opérations de transfert

N° Opération de pêche*	N° Opération de transfert*	Début**		Position***		Nom du remorqueur	Numéro ICCAT du remorqueur	Numéro de la cage	Opération suivie par l'obs (Oui/Non)	ITD signé par l'obs (Oui/Non)
		Date	Heure	Lat	Long					
N/A										

* Opérations de pêche comme indiqué tableau 1

** Date et heure enregistrées par l'observateur

*** Position enregistrée par l'observateur

Table 5a : Opération de transfert volontaire et/ou de transfert de contrôle

N° Opération de transfert*	N° opération de transfert volontaire / de contrôle	Type de transfert (volontaire ou de contrôle)	Début**		Position***		Nom du remorqueur receveur	Numéro ICCAT du remorqueur	Numéro de la cage	Opération suivie par l'obs (Oui/Non)	ITD signé par l'obs (Oui/Non)
			Date	Heure	Lat	Long					
N/A											

* Voir tableau 5

** Date et heure enregistrées par l'observateur

*** Position enregistrée par l'observateur

Aucun transfert volontaire ou de contrôle n'a été effectué pendant la période de surveillance.

Tableau 6 : Enregistrement vidéo utilisé pour estimer la quantité de thon transférée.

N° Opération de pêche*	N° Opération de transfert**	N° opération de transfert volontaire / de contrôle ***	Enregistrement vidéo (Oui/Non)	Qualité de la vidéo****	Estimation basée sur l'enregistrement vidéo (Oui/Non)	Scellés de la cage placés sur la porte (Oui/Non)	Numéros d'identification des scellés de la cage
N/A							

* Opérations de pêche comme indiqué tableau 1

** Opération de transfert comme indiqué tableau 5

*** Opération de transfert volontaire/contrôle comme indiqué 5a

**** de 1 à 5 (1 = très mauvaise ; 2 = mauvaise ; 3 = moyenne ; 4 = bonne ; 5 = excellente)

Tableau 7 : Estimation du navire et de l'observateur de la quantité de thon rouge transférée

N° Opération de pêche*	N° Opération de transfert**	N° opération de transfert volontaire / de contrôle ***	Estimation du navire****		Estimation de l'observateur	
			Nombre	kg	Nombre	kg
N/A						

* Opérations de pêche comme indiqué tableau 1

** Opération de transfert comme indiqué tableau 5

*** Opération de transfert volontaire/contrôle comme indiqué 5a

**** Tel qu'enregistré dans l'ITD

L'observateur n'a pas été en mesure d'estimer le poids du thon transféré.

5. Estimation du poids total de thon capturé par le navire et l'observateur

Tableau 8 : Enregistrement des prises totales de thon rouge

N° Opération de pêche*	BFT	Enregistrement des captures par le navire**		Estimation de l'observateur		Numéro de la page du carnet de pêche	Numéro du BCD	Numéro d'ITD
		# (nbr)	Pds (kg)	# (nbr)	Pds (kg)			
N/A	vivant							
	mort							

* Voir tableau 1.

** Tel qu'enregistré dans l'ITD

Tableau 9: Enregistrement des captures par le navire selon les allocations des autres navires de l'OPC / AOP

Date	Page du carnet de pêche	Capture allouée		Nom du navire de capture	Numéro ICCAT du navire de capture
		Nombre	kg		
23/06/2023	30	234	42272,565	ABDERRAHIM	AT000TUN01166

** Tel qu'enregistré dans carnet de pêche

6. Enregistrement des prises accessoires et autres captures

Tableau 10 : Prises d'autres espèces que le thon rouge par le navire

N° Opération de pêche*	Espèces**	Rejeté		Retenu à bord		Remis à l'eau depuis le filet	Observé dans la vidéo de transfert	Enregistré dans le carnet de pêche***
		Nombre	kg	Nombre	kg			
N/A								

* Opérations de pêche comme indiqué tableau 1

** Utilisez le code FAO à 3 lettres

*** Conformément à la Rec. 22-12, toutes les interactions avec les tortues de mer doivent être déclarées.

7. Checklist des exigences liées aux mesures de conservation et de gestion de l'ICCAT

Tableau 11 : Résumé des Non-conformités potentielles observées

Non-conformités potentielles	Type et numéro de l'opération*
	N/A
N/A	

- *
Opérations de pêche comme indiqué tableau 1
Opération de remise à l'eau comme indiqué tableau 3
Opération de transfert comme indiqué tableau 5
Opération de transfert volontaire / de contrôle comme indiqué tableau 5a.

8. Résumé des échantillonnages effectués

Tableau 12 : Résumé des échantillonnages effectués

N° Opération de pêche*	Nombre de poissons mesurés en longueur	Nombre de poissons mesurés en poids	Nombre d'échantillon biologique collectés	Nombre de BFT avec Tag
N/A				

* Opérations de pêche comme indiqué tableau 1

Aucune mortalité accidentelle n'a été observée pendant la période de déploiement.

Table 13. Résumé des tags récupérés

N° Opération de pêche*	Type de tag**	Numéro(s) de tag	État de la peau ***	Taille (cm)	Type de longueur mesuré****	Poids (kg)	Type de poids mesuré****	Echantillon biologique collectés (Oui/Non)	Type d'échantillon*****
N/A									

* Opérations de pêche comme indiqué tableau 1

** Tag spaghetti simple, tag spaghetti double, tag d'archivage électronique, tag acoustique

*** Insertion propre, peau infectée ou autre

**** SFL – Longueur de fourche droite/ CFL – Longueur de fourche courbée

***** Les mesures de poids sont les suivantes : poids rond : poids du poisson entier (RWT) ; poids éviscéré : poids sans les viscères et les gonades (GWT) ; poids éviscéré et sans branchies : poids sans les viscères, les gonades et les branchies (GGWT) ; poids éviscéré, sans branchies et sans queue : poids sans les viscères, les gonades, les branchies et la queue (GGTWT) ; et poids habillé : poids du poisson éviscéré, sans la tête ni la queue (DWT). Autre, veuillez décrire.

***** Clip de nageoire (génétique), tissu musculaire (génétique) et/ou rayon de nageoire dorsale (vieillessement).

Annexe 1 : Liste des navires observés impliqués dans les activités de capture/remorquage/support/autres opérations durant la campagne

Tableau 14 : Détails des navires observés

Nom du navire	Numéro ICCAT du navire	Pavillon	IRCS	Rôle*	PNC Observées	Commentaires
		Turkiye		Catching	No	N/A
		Turkiye		Catching	No	N/A
		Turkiye		Catching	No	N/A
		Tunisie		Towing	No	N/A
		Tunisie		Catching	No	N/A

Navire de capture, Navire de transformation, Navire auxiliaire, Remorqueur, Navire de support, Autres (spécifiez)

ICCAT ROP-BFT 2023



**Observer Deployment Final Report
Deployment on Purse Seine Vessel**

Deployment Request Number: 000TN201	
Vessel Name	
Vessel ICCAT Ref. No.	
Vessel Flag:	Tunisie
Vessel Operating Company	
JFO number (N/A if not applicable)	2023-027
JFO catch Allocation Key (N/A if not applicable)	9,584
Observer Name	CHAOUIKI WASSIM
Observer ICCAT ID No	898
Signature	

Deployment details

Activity	Date from (dd/mm/yyyy)	Date to (dd/mm/yyyy)	Comment
Briefing	24/05/2023		MAHDIA
Date of departure	26/05/2023		
Arrival in port	25/05/2023		TEBOULBA
Embarkation	26/05/2023		
Request dates	26/05/2023	06/07/2023	
Monitoring dates	26/05/2023	05/07/2023	
Disembarkation	06/07/2023		
Depart port	06/07/2023		TEBOULBA
Return home	08/07/2023		
Debriefing	07/07/2023	07/07/2023	TUNISIE

1. Summary of all fishing activities

Table 1: Summary of all Fishing operations

Fishing Op #*	Operation Type**	Date***	Time****		Position*****		Operation monitored by observer (Yes / No)	Fish caught (Alive / Dead / Both / No)	Transfer operation carried out (Yes / No)	N° of transfer operations (excluding voluntary or control)	N° of voluntary and/or control operations	Bycatch landed or observed (Yes / No)	Fish released (Yes / No)*****
			Start	End	Lat	Long							
N/A													

* Fishing operation number: Unique identification field linked to the deployment data set

** Standard Operation / JFO

*** Date as recorded by the observer

**** Time as recorded by the observer

***** Position as recorded by the observer

***** Following a release order

2. Summary of Prior-Transfer Notification, Transfer Authorisation and Release Order records

Table 2: Vessel records of Prior-transfer Notification, Transfer Authorisation and Release Orders.

Fishing Op #*	Prior-Transfer Notification			Transfer Authorisation		Release order			
	BFT #	BFT kg	Verification**	Authorisation. Number	Verification**	Ref. Number	BFT #	BFT kg	Verification**
N/A									

* Fishing operation numbers as in Table 1.

** Verification Types: Hardcopy/e-copy control record or verbal confirmation from vessel master

3. Summary of Release Operations

Table 3: Summary of all Release operations

Fishing Op #*	Release Op #	Start		Position		Operation monitored by observer (Yes / No)	Release before or after transfer
		Date	Time	Latitude	Longitude		
N/A							

* Fishing operation as per Table 1.

** Date and time as recorded by the observer

*** Position as recorded by the observer

Table 4: Vessel and Observer estimates for released bluefin tuna

Release Op #*	Vessel estimate**			Release report		
	Estimate of amount released recorded by the vessel (Yes / No)	#	Kg	Release report produced (Yes / No)	Release report document #	Release report validated by observer (Yes / No)
N/A						

* Release operation as per Table 3

** As recorded in the release report

4. Summary of Transfer Activities

Table 5: Transfer Activities

Fishing Op #*	Transfer Op #	Start**		Position***		Towing Vessel Name	Towing Vessel ICCAT #	Towing Cage #	Operation monitored by observer (Yes / No)	ITD Signed by Obs. (Yes / No)
		Date	Time	Lat	Long					
N/A										

* Fishing operation as per Table 1.

** Date and time as recorded by the observer

*** Position as recorded by the observer

Table 5a: Voluntary and/or Control Transfer Activities

Transfer Op #*	Voluntary / Control Transfer Op #	Type (Voluntary or Control)	Start**		Position***		Receiving Vessel Name	Receiving Vessel ICCAT #	Receiving Cage #	Operation monitored by observer (Yes / No)	ITD Signed by Obs. (Yes / No)
			Date	Time	Lat	Long					
N/A											

* Transfer operation as per Table 5.

** Date and time as recorded by the observer

*** Position as recorded by the observer

Table 6: Video records used to estimate the number of fish transferred.

Fishing Op #*	Transfer Op #**	Voluntary or Control Transfer Op #***	Transfer recorded by Video camera (Yes / No)	Video Quality****	Estimate of amount of BFT based on video (Yes / No)	Cage seals placed on door (Yes / No)	Cage seal identification numbers
N/A							

* Fishing operation as per Table 1.

** Transfer operations as per Table 5.

*** Voluntary/Control transfer operation as per table 5a

**** Rated from 1 to 5 (1 = very poor; 2 = poor, 3 = average; 4= good 5 = excellent)

Table 7: Vessel and Observer estimates transferred tuna

Fishing Op #*	Transfer Op #**	Voluntary or Control Transfer Op #***	Vessel Estimate****		Observer Estimate	
			#	kg	#	kg
N/A						

* Fishing operation as per Table 1.

** Transfer operations as per Table 5.

*** Control/Voluntary transfer operation as per table 5a

**** As recorded in the ITD

The observer was not able to estimate the weight of the transferred tuna.

5. Vessel and Observer Estimate for Total Catch of BFT

Table 8: Total catch records for bluefin tuna

Fishing Op #*	BFT	Vessel Catch Record**		Observer Catch Record		Fishing Logbook reference #	BCD reference #	ITD reference #
		# (n)	Wt (kg)	# (n)	Wt (kg)			
N/A	Live fish							
	Dead fish							

* Fishing operation as per Table 1.

** As recorded in the eBCD

Table 9: Records of catches allocated to the vessel by JFO

Date	Fishing Logbook #	Allocated catch*		Catching Vessel Name	Catching Vessel Name ICCAT #
		#	Kg		
03/06/2023	09	47	4490,496		
19/06/2023	25	262	2597,647		
21/06/2023	27	80	22829,663		
23/06/2023	29	93	6096,574		
04/07/2023	40	118	6228,64		

* As recorded in the logbook

6. By-catch / Other Species Records

Table 10: Catches of other species.

Fishing Op #*	Species**	Discarded		Recorded in logbook	Retained		Recorded in logbook	Released alive from net	Observed in transfer video
		#	kg		#	kg			
N/A									

* Fishing operation as per Table 1.

** Three letter FAO species Code

7. Checklist of requirements under ICCAT conservation and management measures

Table 11. Summary of potential non-compliances

Potential Non-compliance Event	Operation type and number*
N/A	

* Fishing operations as per Table 1.
Release operations as per Table 3.
Transfer operations as per Table 5.
Voluntary / control transfer operations as per Table 5a.

8. Summary of sampling performed

Table 12. Summary of sampling performed

Fishing Op #*	Number of fish measured for Length	Number of fish measured for Weight	Number of biological samples collected	Number of tagged BFT
N/A				

* Fishing operation as per Table 1

Table 13. Summary of tag recoveries and samples taken

Fishing op #*	Type of tag	Tag number/s	Length	Length type**	Weight	Weight type***	Biological Sample Collected	Sample type
N/A								

** Fishing operation as per Table 1

** SFL – Straight forked length / CFL – Curved fork length

*** WHO - Whole / GG - Gilled & Gutted / DR - Dressed. Gilled and gutted with head off / FL - Fillet / RD - Round. Fins removed. Otherwise whole / OT - Others

Appendix 1: Potential non-compliant and vessel of interest Vessel sightings

Table 14. Details of vessel sightings

Vessel Name	ICCAT #	Flag	IRCS.	Role*	PNC observed	Notes
		Tunisie		Catching	No	N/A
		Tunisie		Catching	No	N/A
		Tunisie		Catching	No	N/A
		Tunisie		Catching	No	N/A
		Tunisie		Catching	No	N/A
		Tunisie		Inspection	No	N/A
		Tunisie		Catching	No	N/A

* Carrier, Catching, Dive, Farm, Inspection, Support, Towing, Other.

ROP-BFT de l'ICCAT 2023



Rapport final de déploiement d'observateurs
Déploiement à bord d'un thonier senseur

Numéro de la requête de déploiement : 000TN202	
Nom du navire	
Numéro ICCAT du navire	
Pavillon du navire	Tunisie
Armement/société d'exploitation du navire	
Numéro de l'OPC (N/A si non applicable)	2023-030
Clé d'allocation du navire dans l'OPC (N/A si non applicable)	2,9551
Nom de l'observateur	Wafa Ait Bouzid
Numéro ICCAT de l'observateur	937
Signature	

Détails du déploiement

Activité	du (jj/mm/aaaa)	au (jj/mm/aaaa)	Commentaires
Briefing	24/05/2023		TUNISIE, MAHDIA (Hôtel Thapsus)
Date de départ	25/05/2023		
Arrivée au port	25/05/2023		SFAX
Embarquement	25/05/2023		
Dates de la requête	26/05/2023	01/07/2023	
Période d'observation	26/05/2023	21/06/2023	
Débarquement	21/06/2023		
Départ du port	21/06/2023		SFAX
Retour domicile	23/06/2023		
Debriefing	22/06/2023	22/06/2023	HAMMAMET (Hotel Houda Yasmine)

1. Résumé de toutes les opérations de pêche

Tableau 1 : Résumé de toutes les opérations de pêche

N° Opération de pêche*	Type d'opération **	Date***	Durée****		Position*****		Opération observée par l'obs (Oui/Non)	BFT capturé (Vivant/ mort/ les deux/ non)	Opération de transfert effectuée	Nombre d'opération de transfert (à l'exclusion des transferts volontaires et de contrôle)	Nombre d'opération de transfert volontaires et de contrôle	Prise accessoire débarquée ou observée (Oui/ Non)	Capture remise à l'eau (Oui/ Non)
			Début	Fin	Lat	Long							
N/A													

* Numéro de l'opération de pêche: numéro unique d'identification en lien avec les données de déploiement

** Opération de pêche standard (Standard) / Opération de Pêche Conjointe (OPC)

*** Date enregistrée par l'observateur

**** Heure enregistrée par l'observateur

***** Position enregistrée par l'observateur

***** Suite à un ordre de remise à l'eau

2. Résumé des Notifications Préalable de Transfert (NPT), Autorisations de transferts et des Ordres de remise à l'eau

Tableau 2 : Enregistrement par le navire des notifications Préalable de transfert, des autorisations de transfert et des ordres de remise à l'eau

N° Opération de pêche*	Notification Préalable de Transfert (NPT)			Autorisation de transfert		Ordre de remise à l'eau			
	Nbr BFT	BFT kg	Verification**	Numéro d'autorisation	Vérification**	Numéro de remise à l'eau	Nbr BFT	BFT kg	Vérification**
N/A									

* Opérations de pêche comme indiqué tableau 1

** Méthodes de vérification : document papier, document électronique (VMS), confirmation verbale du capitaine du navire

3. Détails des opérations de remise à l'eau

Tableau 3 : Résumé des opérations de remise à l'eau

N° Opération de pêche*	N° de remise à l'eau	Début**		Position***		Opération suivie par l'obs (Oui/Non)	Remise à l'eau filmée (Oui/Non)	Rapport de remise à l'eau produit (Oui/Non)	Rapport de remise à l'eau validé par l'observateur (Oui/Non)	Une copie a-t-elle été fournie à l'observateur (Oui/Non)
		Date	Heure	Latitude	Longitude					
N/A										

* Opérations de pêche comme indiqué tableau 1

** Date et heure enregistrées par l'observateur

*** Position enregistrée par l'observateur

Pendant la période de suivi, TIJANI n'a procédé à aucune remise à l'eau de thon rouge.

Tableau 4 : Estimation par le navire de la quantité de thon rouge remise à l'eau suite à un ordre de remise à l'eau

N° de remise à l'eau*	Estimation par le navire des thons remis à l'eau**		Rapport de remise à l'eau		
	#	kg	Rapport de remise à l'eau produit (Oui/Non)	Rapport de remise à l'eau	Rapport de remise à l'eau validé par l'observateur (Oui / Non)
N/A					

* Opération de remise à l'eau comme indiqué tableau 3

** Comme indiqué dans le rapport de remise à l'eau

4. Résumé des opérations de transfert

Tableau 5 : Opérations de transfert

N° Opération de pêche*	N° Opération de transfert*	Début**		Position***		Nom du remorqueur	Numéro ICCAT du remorqueur	Numéro de la cage	Opération suivie par l'obs (Oui/Non)	ITD signé par l'obs (Oui/Non)
		Date	Heure	Lat	Long					
N/A										

* Opérations de pêche comme indiqué tableau 1

** Date et heure enregistrées par l'observateur

*** Position enregistrée par l'observateur

Table 5a : Opération de transfert volontaire et/ou de transfert de contrôle

N° Opération de transfert*	N° opération de transfert volontaire / de contrôle	Type de transfert (volontaire ou de contrôle)	Début**		Position***		Nom du remorqueur receveur	Numéro ICCAT du remorqueur	Numéro de la cage	Opération suivie par l'obs (Oui/Non)	ITD signé par l'obs (Oui/Non)
			Date	Heure	Lat	Long					
N/A											

* Voir tableau 5

** Date et heure enregistrées par l'observateur

*** Position enregistrée par l'observateur

Aucun transfert volontaire ou de contrôle n'a été effectué pendant la période de surveillance.

Tableau 6 : Enregistrement vidéo utilisé pour estimer la quantité de thon transférée.

N° Opération de pêche*	N° Opération de transfert**	N° opération de transfert volontaire / de contrôle ***	Enregistrement vidéo (Oui/Non)	Qualité de la vidéo****	Estimation basée sur l'enregistrement vidéo (Oui/Non)	Scellés de la cage placés sur la porte (Oui/Non)	Numéros d'identification des scellés de la cage
N/A							

* Opérations de pêche comme indiqué tableau 1

** Opération de transfert comme indiqué tableau 5

*** Opération de transfert volontaire/contrôle comme indiqué 5a

**** de 1 à 5 (1 = très mauvaise ; 2 = mauvaise ; 3 = moyenne ; 4 = bonne ; 5 = excellente)

Tableau 7 : Estimation du navire et de l'observateur de la quantité de thon rouge transférée

N° Opération de pêche*	N° Opération de transfert**	N° opération de transfert volontaire / de contrôle ***	Estimation du navire****		Estimation de l'observateur	
			Nombre	kg	Nombre	kg
N/A						

* Opérations de pêche comme indiqué tableau 1

** Opération de transfert comme indiqué tableau 5

*** Opération de transfert volontaire/contrôle comme indiqué 5a

**** Tel qu'enregistré dans l'ITD

L'observateur n'a pas été en mesure d'estimer le poids du thon transféré.

5. Estimation du poids total de thon capturé par le navire et l'observateur

Tableau 8 : Enregistrement des prises totales de thon rouge

N° Opération de pêche*	BFT	Enregistrement des captures par le navire**		Estimation de l'observateur		Numéro de la page du carnet de pêche	Numéro du BCD	Numéro d'ITD
		# (nbr)	Pds (kg)	# (nbr)	Pds (kg)			
N/A	vivant	N/A						
	mort	N/A						

* Voir tableau 1.

** Tel qu'enregistré dans l'ITD

Tableau 9: Enregistrement des captures par le navire selon les allocations des autres navires de l'OPC / AOP

Date	Page du carnet de pêche	Capture allouée		Nom du navire de capture	Numéro ICCAT du navire de capture
		Nombre	kg		
N/A					

** Tel qu'enregistré dans carnet de pêche

6. Enregistrement des prises accessoires et autres captures

Tableau 10 : Prises d'autres espèces que le thon rouge par le navire

N° Opération de pêche*	Espèces**	Rejeté		Retenu à bord		Remis à l'eau depuis le filet	Observé dans la vidéo de transfert	Enregistré dans le carnet de pêche***
		Nombre	kg	Nombre	kg			
N/A								

* Opérations de pêche comme indiqué tableau 1

** Utilisez le code FAO à 3 lettres

*** Conformément à la Rec. 22-12, toutes les interactions avec les tortues de mer doivent être déclarées.

7. Checklist des exigences liées aux mesures de conservation et de gestion de l'ICCAT

Tableau 11 : Résumé des Non-conformités potentielles observées

Non-conformités potentielles	Type et numéro de l'opération*
	N/A
N/A	

- * Opérations de pêche comme indiqué tableau 1
- Opération de remise à l'eau comme indiqué tableau 3
- Opération de transfert comme indiqué tableau 5
- Opération de transfert volontaire / de contrôle comme indiqué tableau 5a.

8. Résumé des échantillonnages effectués

Tableau 12 : Résumé des échantillonnages effectués

N° Opération de pêche*	Nombre de poissons mesurés en longueur	Nombre de poissons mesurés en poids	Nombre d'échantillon biologique collectés	Nombre de BFT avec Tag
N/A				

* Opérations de pêche comme indiqué tableau 1

Aucune mortalité accidentelle n'a été observée pendant la période de déploiement.

Table 13. Résumé des tags récupérés

N° Opération de pêche*	Type de tag**	Numéro(s) de tag	État de la peau ***	Taille (cm)	Type de longueur mesuré****	Poids (kg)	Type de poids mesuré****	Echantillon biologique collectés (Oui/Non)	Type d'échantillon*****
N/A									

* Opérations de pêche comme indiqué tableau 1

** Tag spaghetti simple, tag spaghetti double, tag d'archivage électronique, tag acoustique

*** Insertion propre, peau infectée ou autre

**** SFL – Longueur de fourche droite/ CFL – Longueur de fourche courbée

***** Les mesures de poids sont les suivantes : poids rond : poids du poisson entier (RWT) ; poids éviscéré : poids sans les viscères et les gonades (GWT) ; poids éviscéré et sans branchies : poids sans les viscères, les gonades et les branchies (GGWT) ; poids éviscéré, sans branchies et sans queue : poids sans les viscères, les gonades, les branchies et la queue (GGTWT) ; et poids habillé : poids du poisson éviscéré, sans la tête ni la queue (DWT). Autre, veuillez décrire.

***** Clip de nageoire (génétique), tissu musculaire (génétique) et/ou rayon de nageoire dorsale (vieillessement).

Annexe 1 : Liste des navires observés impliqués dans les activités de capture/remorquage/support/autres opérations durant la campagne

Tableau 14 : Détails des navires observés

Nom du navire	Numéro ICCAT du navire	Pavillon	IRCS	Rôle*	PNC Observées	Commentaires
		Tunisie		Auxiliary	N/A	N/A
		Tunisie		Towing	N/A	N/A
		Tunisie		Towing	N/A	N/A
		Tunisie		Support	N/A	N/A
		Tunisie		Support	N/A	N/A
		Maroc		Catching	N/A	N/A
		Maroc		Support	N/A	N/A
		Tunisie		Support	N/A	N/A
		Tunisie		Support	N/A	N/A
		Tunisie		Support	N/A	N/A
		Tunisie		Support	N/A	N/A
		Tunisie		Inspection	N/A	N/A
		Tunisie		Catching	N/A	N/A
		Tunisie		Support	N/A	N/A
		Tunisie		Support	N/A	N/A
		Tunisie		Support	N/A	N/A
		Tunisie		Towing	N/A	N/A
		Tunisie		Catching	N/A	N/A
		Tunisie		Support	N/A	N/A

		Tunisie	3V4758	Support	N/A	N/A
		Tunisie	3V4861	Auxiliary	N/A	N/A

Navire de capture, Navire de transformation, Navire auxiliaire, Remorqueur, Navire de support, Autres (spécifiez)

ICCAT ROP-BFT 2022



Observer Deployment Final Report
Deployment on Purse Seine Vessel

Deployment Request Number: <u>000NO202</u>	
Vessel Name	
Vessel ICCAT Ref. No.	
Vessel Flag:	Norway
Vessel Operating Company	
JFO number (if applicable)	N/A
JFO catch Allocation Key (if applicable)	N/A
Observer Name	Konstantinos Papadopoulos
Observer ICCAT ID No	373
Signature	

Deployment details

Activity	Date from (dd/mm/yyyy)	Date to (dd/mm/yyyy)	Comment
Briefing	03/09/2022		London, UK
Mobilisation	02/09/2022		
Arrival in port	04/09/2022		
Embarkation	04/09/2022		Averøy, Norway
Request dates	05/09/2022	10/10/2022	
Monitoring	05/09/2022	30/09/2022	
Disembarkation	30/09/2022		Averøy, Norway
Depart port	30/09/2022		
Return Home	03/10/2022		
Debriefing	02/10/2022		London, UK

1. Summary of all fishing activities

Table 1: Summary of all Fishing operations

Fishing Op #*	Operation Type**	Date***	Time****		Position*****		Operation monitored by observer (Yes / No)	Fish caught (Alive / Dead / Both / No)	Transfer operation carried out (Yes / No)	N° of transfer operations (excluding voluntary or control)	N° of voluntary /control operations	Bycatch landed or observed (Yes / No)	Fish released (Yes / No)
			Start	End	Lat	Long							
1	Standard	05/09/2022	15:05	15:25	62.38	3.667	Yes	Dead	No	0	0	No	No
2	Standard	05/09/2022	18:18	18:37	62.35	3.733	Yes	Dead	No	0	0	No	No
3	Standard	07/09/2022	09:12	09:34	61.65	4.317	Yes	No	No	0	0	No	No
4	Standard	07/09/2022	13:52	14:20	61.97	4.1	Yes	No	No	0	0	No	No
5	Standard	08/09/2022	10:28	10:48	62.37	3.667	Yes	No	No	0	0	No	No
6	Standard	08/09/2022	13:05	13:30	62.33	3.683	Yes	No	No	0	0	No	No
7	Standard	08/09/2022	15:50	16:10	62.38	3.683	Yes	no	No	0	0	No	No
8	Standard	09/09/2022	12:40	12:53	62.22	5.067	Yes	No	No	0	0	No	No
9	Standard	10/09/2022	11:32	11:52	62.23	5.083	Yes	No	No	0	0	No	No
10	Standard	11/09/2022	13:40	14:00	62.33	5.1	Yes	No	No	0	0	No	No
11	Standard	20/09/2022	09:15	09:35	62.05	4.617	Yes	Dead	No	0	0	No	No
12	Standard	23/09/2022	12:32	12:54	62.03	4.6	Yes	Dead	No	0	0	No	No
13	Standard	28/09/2022	11:41	12:01	62.05	4.6	Yes	Dead	No	0	0	No	No
14	Standard	28/09/2022	14:53	15:13	62.18	4.75	Yes	No	No	0	0	No	No
15	Standard	28/09/2022	17:15	17:35	62.18	4.833	Yes	Dead	No	0	0	No	No

Fishing Op #*	Operation Type**	Date***	Time****		Position*****		Operation monitored by observer (Yes / No)	Fish caught (Alive / Dead / Both / No)	Transfer operation carried out (Yes / No)	N° of transfer operations (excluding voluntary or control)	N° of voluntary /control operations	Bycatch landed or observed (Yes / No)	Fish released (Yes / No)
			Start	End	Lat	Long							
16	Standard	29/09/2022	10:05	10:23	62.3	5.017	Yes	Dead	No	0	0	No	No
17	Standard	29/09/2022	12:08	12:26	62.27	4.95	Yes	No	No	0	0	No	No
18	Standard	29/09/2022	13:43	14:02	62.28	4.95	Yes	No	No	0	0	No	No
19	Standard	29/09/2022	15:23	15:43	62.28	4.983	Yes	No	No	0	0	No	No
20	Standard	29/09/2022	18:25	18:46	62.48	5.333	Yes	Dead	No	0	0	No	No

* Fishing operation number: Unique identification field linked to the deployment data set

** Standard Operation / JFO

*** Date as recorded by the observer

**** Time as recorded by the observer

***** Position as recorded by the observer

2. Summary of Prior-Transfer Notification, Transfer Authorisation and Release Order records

Table 2: Vessel records of Prior-transfer Notification, Transfer Authorisation and Release Orders.

Fishing Op #*	Prior-Transfer Notification			Transfer Authorisation		Release order			
	BFT #	BFT kg	Verification**	Authorisation. Number	Verification**	Ref. Number	BFT #	BFT kg	Verification**
N/A									

* Fishing operation numbers as in Table 1.

** Verification Types: Hardcopy/e-copy control record or verbal confirmation from vessel master

There were no prior transfer notifications sent, nor transfer authorisations or release orders received during the deployment period.

3. Summary of Release Operations

Table 3: Summary of all Release operations

Fishing Op #*	Release Op #	Start		Position		Operation monitored by observer (Yes / No)
		Date	Time	Latitude	Longitude	
N/A						

* Fishing operation as per Table 1.

** Date and time as recorded by the observer

*** Position as recorded by the observer

There were no release orders performed during the deployment period.

Table 4: Vessel ICCAT Release Report and estimates for released bluefin tuna

Release Op #	ICCAT Release report completed (Yes / No)	Release report document number	# of BFT released	Weight of BFT released kg	Release report validated by the observer (Yes / No / N/A)
N/A					

4. Summary of Transfer Activities

Table 5: Transfer Activities

Fishing Op #	Transfer Op #*	Start**		Position***		Towing Vessel Name	Towing Vessel ICCAT #	Towing Cage #	Operation monitored by observer (Yes / No)	ITD Signed by Obs. (Yes / No)
		Date	Time	Lat	Long					
N/A										

* Fishing operation as per Table 1.

** Date and time as recorded by the observer

*** Position as recorded by the observer

There were no transfer operations conducted during the deployment period.

Table 5a: Voluntary and/or Control Transfer Activities

Transfer Op #*	Voluntary / Control Transfer Op #	Type (Voluntary or Control)	Start**		Position***		Receiving Vessel Name	Receiving Vessel ICCAT #	Receiving Cage #	Operation monitored by observer (Yes / No)	ITD Signed by Obs. (Yes / No)
			Date	Time	Lat	Long					
N/A											

* Transfer operation as per Table 5.

** Date and time as recorded by the observer

*** Position as recorded by the observer

Table 6: Video records used to estimate the number of fish transferred.

Fishing Op #*	Transfer Op #**	Voluntary or Control Transfer Op #***	Transfer recorded by Video camera (Yes / No)	Video Quality****	Estimate of amount of BFT based on video (Yes / No)	Cage seals shown at end of video (Yes / No)	Cage seal identification numbers
N/A							

- * Fishing operation as per Table 1.
- ** Transfer operations as per Table 5.
- *** Control/Voluntary transfer operation as per table 3a
- **** Rated from 1 to 5 (1 = very poor; 2 = poor, 3 = average; 4= good 5 = excellent)

Table 7: Vessel and Observer estimates transferred tuna

Fishing Op #*	Transfer Op #**	Voluntary or Control Transfer Op #***	Vessel Estimate		Observer Estimate	
			#	kg	#	kg
N/A						

- * Fishing operation as per Table 1.
- ** Transfer operations as per Table 5.
- *** Control/Voluntary transfer operation as per table 3a

5. Vessel and Observer Estimate for Total Catch of BFT

Table 8: Total catch records for bluefin tuna

Fishing Op #*	BFT	Vessel Catch Record		Observer Catch Record		Fishing Logbook reference #	BCD reference #	ITD reference #
		# (n)	Wt (kg)	# (n)	Wt (kg)			
1	Live fish	0	0	0	0	DCA RN-Ny 102 05-09-15:06	NO22900011-TD01	
	Dead fish	14	3401	14	3389.4	DCA RN-Ny 102 05-09-15:06	NO22900011-TD01	
2	Live fish	0	0	0	0	DCA RN-Ny 103 05-09-18:18	NO22900012-TD01	
	Dead fish	19	4615	19	4626.72	DCA RN-Ny 103 05-09-18:18	NO22900012-TD01	
3	Live fish	0	0	0	0	DCA RN-Ny 102 07-09-09:13		
	Dead fish	0	0	0	0	DCA RN-Ny 102 07-09-09:13		
4	Live fish	0	0	0	0	DCA RN-Ny 103 07-09-13:52		
	Dead fish	0	0	0	0	DCA RN-Ny 103 07-09-13:52		
5	Live fish	0	0	0	0	DCA RN-Ny 104 08-09-10:29		
	Dead fish	0	0	0	0	DCA RN-Ny 104 08-09-10:29		
6	Live fish	0	0	0	0	DCA RN-Ny 105 08-09-13:07		
	Dead fish	0	0	0	0	DCA RN-Ny 105 08-09-13:07		
7	Live fish	0	0	0	0	DCA RN-Ny 106 08-09-15:50		
	Dead fish	0	0	0	0	DCA RN-Ny 106 08-09-15:50		
8	Live fish	0	0	0	0	DCA RN-Ny 107 09-09-12:41		
	Dead fish	0	0	0	0	DCA RN-Ny 107 09-09-12:41		
9	Live fish	0	0	0	0	DCA RN-Ny 108 10-09-11:32		

Fishing Op #*	BFT	Vessel Catch Record		Observer Catch Record		Fishing Logbook reference #	BCD reference #	ITD reference #
		# (n)	Wt (kg)	# (n)	Wt (kg)			
	Dead fish	0	0	0	0	DCA RN-Ny 108 10-09-11:32		
10	Live fish	0	0	0	0	DCA RN-Ny 109 11-09-13:41		
	Dead fish	0	0	0	0	DCA RN-Ny 109 11-09-13:41		
11	Live fish	0	0	0	0	DCA RN-Ny 110 20-09-09:17	NO22900024-TD01	
	Dead fish	146	35000	146	34918.38	DCA RN-Ny 110 20-09-09:17	NO22900024-TD01	
12	Live fish	0	0	0	0	DCA RN-Ny 110 23-09-12:33	NO22900026-TD01	
	Dead fish	32	8752	32	8749.44	DCA RN-Ny 110 23-09-12:33	NO22900026-TD01	
13	Live fish	0	0	0	0	DCA RN-Ny 110 28-09-11:43	NO22900032-TD01	
	Dead fish	11	2783.34	11	2783.34	DCA RN-Ny 110 28-09-11:43	NO22900032-TD01	
14	Live fish	0	0	0	0	DCA RN-Ny 111 28-09-14:53		
	Dead fish	0	0	0	0	DCA RN-Ny 111 28-09-14:53		
15	Live fish	0	0	0	0	DCA RN-Ny 112 28-09-17:14	NO22900032-TD01	
	Dead fish	23	5981.22	23	5981.22	DCA RN-Ny 112 28-09-17:14	NO22900032-TD01	
16	Live fish	0	0	0	0	DCA RN-Ny 112 29-09-10:05	NO22900032-TD01	
	Dead fish	1	246.96	1	246.96	DCA RN-Ny 112 29-09-10:05	NO22900032-TD01	
17	Live fish	0	0	0	0	DCA RN-Ny 113 29-09-12:07		
	Dead fish	0	0	0	0	DCA RN-Ny 113 29-09-12:07		
18	Live fish	0	0	0	0	DCA RN-Ny 114 29-09-13:43		

Fishing Op #*	BFT	Vessel Catch Record		Observer Catch Record		Fishing Logbook reference #	BCD reference #	ITD reference #
		# (n)	Wt (kg)	# (n)	Wt (kg)			
	Dead fish	0	0	0	0	DCA RN-Ny 114 29-09-13:43		
19	Live fish	0	0	0	0	DCA RN-Ny 115 29-09-15:23		
	Dead fish	0	0	0	0	DCA RN-Ny 115 29-09-15:23		
20	Live fish	0	0	0	0	DCA RN-Ny 116 29-09-18:24	NO22900032-TD01	
	Dead fish	18	4513.32	18	4513.32	DCA RN-Ny 116 29-09-18:24	NO22900032-TD01	

* Fishing operation as per Table 1.

A single eBCD NO22900032-TD01 was used for operations 13, 15, 16 and 20.

The observer estimated the weight of the dead fish by use of scales during landing in port. Tuna at this stage was dressed (head off, and gilled and gutted) and applied a 1.26 conversion factor to obtain the live weight, in line with the conversion factor used by the vessel.

Table 9: Records of catches allocated to the vessel by JFO

Date	Fishing Logbook #	Allocated catch		Catching Vessel Name	Catching Vessel Name ICCAT #
		#	Kg		
N/A					

The vessel was not part of a JFO.

6. By-catch / Other Species Records

Table 10: Catches of other species.

Fishing Op #*	Species**	Discarded		Recorded in logbook	Retained		Recorded in logbook	Released alive from net	Observed in transfer video
		#	kg		#	kg			
N/A									

* Fishing operation as per Table 1.

** Three letter FAO species Code

No bycatch or associated species were observed during the deployment period.

7. Checklist of requirements under ICCAT conservation and management measures

Table 11. Summary of potential non-compliances

Potential Non-compliance Event	Operation type and number*
	N/A
N/A	

* Fishing operations as per Table 1.
Release operations as per Table 3.
Transfer operations as per Table 5.
Voluntary / control transfer operations as per Table 5a.
No potential non-compliances were observed during the deployment period.

8. Summary of sampling performed

Table 12. Summary of sampling performed

Fishing Op #*	Number of fish measured for Length	Number of fish measured for Weight	Number of biological samples collected	Number of tagged BFT
1	14	14	0	0
2	19	19	0	0
11	20	20	0	0
12	32	32	0	0
13	11	11	0	0
15	23	23	0	0
16	1	1	0	0
20	18	18	0	0

* Fishing operation as per Table 1

Table 13. Summary of tag recoveries and samples taken

Fishing op #*	Type of tag	Tag number/s	Length	Length type	Weight	Weight type	Biological Sample Collected	Sample type
N/A								

No tags were recovered during the deployment period.

Appendix 1: Potential non-compliant and vessel of interest Vessel sightings

Table 14. Details of vessel sightings

Vessel Name	ICCAT #	Flag	IRCS.	Role*	PNC observed	Notes
N/A						

* Carrier, Catching, Dive, Farm, Inspection, Support, Towing, Other.

No potentially non-compliant or vessels of interest were sighted during the deployment period.

ROP-BFT de l'ICCAT 2023



Rapport final de déploiement d'observateurs
Déploiement à bord d'un thonier sennear

Numéro de la requête de déploiement 000TN203	
Nom du navire	
Numéro ICCAT du navire	
Pavillon du navire	Tunisie
Armement/société d'exploitation du navire	
Numéro de l'OPC (N/A si non applicable)	2023-030
Clé d'allocation du navire dans l'OPC (N/A si non applicable)	1,99939
Nom de l'observateur	JAADAOUI AMINE
Nom de l'observateur	MELLAH ALI
Numéro ICCAT de l'observateur	925
Numéro ICCAT de l'observateur	953
Signature Obs 925	
Signature Obs 953	

Détails du déploiement de l'observateur JAADAOUI AMINE ICCAT n.925

Activité	du (jj/mm/aaaa)	au (jj/mm/aaaa)	Commentaires
Briefing	20/05/2023	24/05/2023	Hotel Thapsus, Mahdia
Date de départ	26/05/2023		
Arrivée au port	26/05/2023		MAHDIA
Embarquement	27/05/2023		MAHDIA
Dates de la requête	27/05/2023	01/07/2023	
Période d'observation	27/05/2023	05/06/2023	
Débarquement	05/06/2023		MAHDIA
Départ du port	05/06/2023		MAHDIA
Retour domicile	05/06/2023		
Debriefing	06/06/2023	06/06/2023	REMOTELY

Détails du déploiement de l'observateur MELLAH ALI ICCAT n. 953

Activité	du (jj/mm/aaaa)	au (jj/mm/aaaa)	Commentaires
Briefing	09/05/2023	13/05/2023	Tizi-ouzou, Algerie
Date de départ	04/06/2023		
Arrivée au port	05/06/2023		MAHDIA
Embarquement	05/06/2023		MAHDIA
Dates de la requête	27/05/2023	01/07/2023	
Période d'observation	05/06/2023	21/06/2023	
Débarquement	21/06/2023		MAHDIA
Départ du port	21/05/2023		MAHDIA
Retour domicile	23/06/2023		
Debriefing	22/06/2023	22/06/2023	HOTEL HOUDA YASMINE EL HAMMAT

1. Résumé de toutes les opérations de pêche

Tableau 1 : Résumé de toutes les opérations de pêche

N° Opération de pêche*	Type d'opération **	Date***	Durée****		Position*****		Opération observée par l'obs (Oui/Non)	BFT capturé (Vivant/mort/ les deux/ non)	Opération de transfert effectuée	Nombre d'opération de transfert (à l'exclusion des transferts volontaires et de contrôle)	Nombre d'opération de transfert volontaires et de contrôle	Prise accessoire débarquée ou observée (Oui/ Non)	Capture remise à l'eau (Oui/ Non)
			Début	Fin	Lat	Long							
N/A													

* Numéro de l'opération de pêche: numéro unique d'identification en lien avec les données de déploiement

** Opération de pêche standard (Standard) / Opération de Pêche Conjointe (OPC)

*** Date enregistrée par l'observateur

**** Heure enregistrée par l'observateur

***** Position enregistrée par l'observateur

***** Suite à un ordre de remise à l'eau

2. Résumé des Notifications Préalable de Transfert (NPT), Autorisations de transferts et des Ordres de remise à l'eau

Tableau 2 : Enregistrement par le navire des notifications Préalable de transfert, des autorisations de transfert et des ordres de remise à l'eau

N° Opération de pêche*	Notification Préalable de Transfert (NPT)			Autorisation de transfert		Ordre de remise à l'eau			
	Nbr BFT	BFT kg	Verification**	Numéro d'autorisation	Vérification**	Numéro de remise à l'eau	Nbr BFT	BFT kg	Vérification**
N/A									

* Opérations de pêche comme indiqué tableau 1

** Méthodes de vérification : document papier, document électronique (VMS), confirmation verbale du capitaine du navire

3. Détails des opérations de remise à l'eau

Tableau 3 : Résumé des opérations de remise à l'eau

N° Opération de pêche*	N° de remise à l'eau	Début**		Position***		Opération suivie par l'obs (Oui/Non)	Remise à l'eau filmée (Oui/Non)	Rapport de remise à l'eau produit (Oui/Non)	Rapport de remise à l'eau validé par l'observateur (Oui/Non)	Une copie a-t-elle été fournie à l'observateur (Oui/Non)
		Date	Heure	Latitude	Longitude					
N/A										

* Opérations de pêche comme indiqué tableau 1

** Date et heure enregistrées par l'observateur

*** Position enregistrée par l'observateur

Pendant la période de suivi, **MIMOUN** n'a procédé à aucune remise à l'eau de thon rouge.

Tableau 4 : Estimation par le navire de la quantité de thon rouge remise à l'eau suite à un ordre de remise à l'eau

N° de remise à l'eau*	Estimation par le navire des thons remis à l'eau**		Rapport de remise à l'eau		
	#	kg	Rapport de remise à l'eau produit (Oui/Non)	Rapport de remise à l'eau	Rapport de remise à l'eau validé par l'observateur (Oui / Non)
N/A					

* Opération de remise à l'eau comme indiqué tableau 3

** Comme indiqué dans le rapport de remise à l'eau

4. Résumé des opérations de transfert

Tableau 5 : Opérations de transfert

N° Opération de pêche*	N° Opération de transfert*	Début**		Position***		Nom du remorqueur	Numéro ICCAT du remorqueur	Numéro de la cage	Opération suivie par l'obs (Oui/Non)	ITD signé par l'obs (Oui/Non)
		Date	Heure	Lat	Long					
N/A										

* Opérations de pêche comme indiqué tableau 1

** Date et heure enregistrées par l'observateur

*** Position enregistrée par l'observateur

Table 5a : Opération de transfert volontaire et/ou de transfert de contrôle

N° Opération de transfert*	N° opération de transfert volontaire / de contrôle	Type de transfert (volontaire ou de contrôle)	Début**		Position***		Nom du remorqueur receveur	Numéro ICCAT du remorqueur	Numéro de la cage	Opération suivie par l'obs (Oui/Non)	ITD signé par l'obs (Oui/Non)
			Date	Heure	Lat	Long					
N/A											

* Voir tableau 5

** Date et heure enregistrées par l'observateur

*** Position enregistrée par l'observateur

Aucun transfert volontaire ou de contrôle n'a été effectué pendant la période de surveillance.

Tableau 6 : Enregistrement vidéo utilisé pour estimer la quantité de thon transférée.

N° Opération de pêche*	N° Opération de transfert**	N° opération de transfert volontaire / de contrôle ***	Enregistrement vidéo (Oui/Non)	Qualité de la vidéo****	Estimation basée sur l'enregistrement vidéo (Oui/Non)	Scellés de la cage placés sur la porte (Oui/Non)	Numéros d'identification des scellés de la cage
N/A							

* Opérations de pêche comme indiqué tableau 1

** Opération de transfert comme indiqué tableau 5

*** Opération de transfert volontaire/contrôle comme indiqué 5a

**** de 1 à 5 (1 = très mauvaise ; 2 = mauvaise ; 3 = moyenne ; 4 = bonne ; 5 = excellente)

Tableau 7 : Estimation du navire et de l'observateur de la quantité de thon rouge transférée

N° Opération de pêche*	N° Opération de transfert**	N° opération de transfert volontaire / de contrôle ***	Estimation du navire****		Estimation de l'observateur	
			Nombre	kg	Nombre	kg
N/A						

* Opérations de pêche comme indiqué tableau 1

** Opération de transfert comme indiqué tableau 5

*** Opération de transfert volontaire/contrôle comme indiqué 5a

**** Tel qu'enregistré dans l'ITD

L'observateur n'a pas été en mesure d'estimer le poids du thon transféré.

5. Estimation du poids total de thon capturé par le navire et l'observateur

Tableau 8 : Enregistrement des prises totales de thon rouge

N° Opération de pêche*	BFT	Enregistrement des captures par le navire**		Estimation de l'observateur		Numéro de la page du carnet de pêche	Numéro du BCD	Numéro d'ITD
		# (nbr)	Pds (kg)	# (nbr)	Pds (kg)			
N/A	vivant							
	mort							

* Voir tableau 1.

** Tel qu'enregistré dans l'ITD

Tableau 9: Enregistrement des captures par le navire selon les allocations des autres navires de l'OPC / AOP

Date	Page du carnet de pêche	Capture allouée		Nom du navire de capture	Numéro ICCAT du navire de capture
		Nombre	kg		
01/06/2023	007	114	9332,11		
02/06/2023	008	13	1469,55		
03/06/2023	009	42	3931,36		
03/06/2023	009	80	5400		
08/06/2023	014	66	4010,57		
09/06/2023	015	37	3320		
10/06/2023	016	42	2137		
10/06/2023	016	71	5587,29		
13/06/2023	019	80	4602,75		
19/06/2023	025	34	2462,82		

** Tel qu'enregistré dans carnet de pêche

6. Enregistrement des prises accessoires et autres captures

Tableau 10 : Prises d'autres espèces que le thon rouge par le navire

N° Opération de pêche*	Espèces**	Rejeté		Retenu à bord		Remis à l'eau depuis le filet	Observé dans la vidéo de transfert	Enregistré dans le carnet de pêche***
		Nombre	kg	Nombre	kg			
N/A								

* Opérations de pêche comme indiqué tableau 1

** Utilisez le code FAO à 3 lettres

*** Conformément à la Rec. 22-12, toutes les interactions avec les tortues de mer doivent être déclarées.

7. Checklist des exigences liées aux mesures de conservation et de gestion de l'ICCAT

Tableau 11 : Résumé des Non-conformités potentielles observées

Non-conformités potentielles	Type et numéro de l'opération*
N/A	N/A

- * Opérations de pêche comme indiqué tableau 1
- Opération de remise à l'eau comme indiqué tableau 3
- Opération de transfert comme indiqué tableau 5
- Opération de transfert volontaire / de contrôle comme indiqué tableau 5a.

8. Résumé des échantillonnages effectués

Tableau 12 : Résumé des échantillonnages effectués

N° Opération de pêche*	Nombre de poissons mesurés en longueur	Nombre de poissons mesurés en poids	Nombre d'échantillon biologique collectés	Nombre de BFT avec Tag
N/A				

* Opérations de pêche comme indiqué tableau 1

Aucune mortalité accidentelle n'a été observée pendant la période de déploiement.

Table 13. Résumé des tags récupérés

N° Opération de pêche*	Type de tag**	Numéro(s) de tag	État de la peau ***	Taille (cm)	Type de longueur mesuré****	Poids (kg)	Type de poids mesuré****	Echantillon biologique collectés (Oui/Non)	Type d'échantillon*****
N/A									

* Opérations de pêche comme indiqué tableau 1

** Tag spaghetti simple, tag spaghetti double, tag d'archivage électronique, tag acoustique

*** Insertion propre, peau infectée ou autre

**** SFL – Longueur de fourche droite/ CFL – Longueur de fourche courbée

***** Les mesures de poids sont les suivantes : poids rond : poids du poisson entier (RWT) ; poids éviscéré : poids sans les viscères et les gonades (GWT) ; poids éviscéré et sans branchies : poids sans les viscères, les gonades et les branchies (GGWT) ; poids éviscéré, sans branchies et sans queue : poids sans les viscères, les gonades, les branchies et la queue (GGTWT) ; et poids habillé : poids du poisson éviscéré, sans la tête ni la queue (DWT). Autre, veuillez décrire.

***** Clip de nageoire (génétique), tissu musculaire (génétique) et/ou rayon de nageoire dorsale (vieillessement).

Annexe 1 : Liste des navires observés impliqués dans les activités de capture/remorquage/support/autres opérations durant la campagne

Tableau 14 : Détails des navires observés

Nom du navire	Numéro ICCAT du navire	Pavillon	IRCS	Rôle*	PNC Observées	Commentaires
		Tunisie		Towing	No	N/A
		Tunisie		Support	No	N/A
		Tunisie		Catching	No	N/A

Navire de capture, Navire de transformation, Navire auxiliaire, Remorqueur, Navire de support, Autres (spécifiez)

ICCAT ROP-BFT 2022



Observer Deployment Final Report
Deployment on Purse Seine Vessel

Deployment Request Number: 000NO204	
Vessel Name	
Vessel ICCAT Ref. No.	
Vessel Flag:	Norway
Vessel Operating Company	
JFO number (if applicable)	N/A
JFO catch Allocation Key (if applicable)	N/A
Observer Name	Bianca Melita Palmas
Observer ICCAT ID No	861
Signature	

Deployment details

Activity	Date from (dd/mm/yyyy)	Date to (dd/mm/yyyy)	Comment
Briefing	23/09/2022		TORRE DEL GRECO
Mobilisation	22/09/2022		
Arrival in port	15/10/2022		BULANDET
Embarkation	15/10/2022		The observer has spent a total of 20 days from September 25 th to October 14 th in stand-by before being embarked
Request dates	25/09/2022	25/10/2022	
Monitoring	15/10/2022	24/10/2022	
Disembarkation	24/10/2022		BULANDET
Depart port	24/10/2022		BULANDET
Return Home	25/10/2022		From BERGEN
Debriefing	05/11/2022	05/11/2022	Napoli (IT)

1. Summary of all fishing activities

Table 1: Summary of all Fishing operations

Fishing Op #*	Operation Type**	Date***	Time****		Position*****		Operation monitored by observer (Yes / No)	Fish caught (Alive / Dead / Both / No)	Transfer operation carried out (Yes / No)	N° of transfer operations (excluding voluntary or control)	N° of voluntary /control operations	Bycatch landed or observed (Yes / No)	Fish released (Yes / No)
			Start	End	Lat	Long							
1	Standard	19/10/2022	14:20	15:55	62,38	8,167	Yes	No	No	0	0	No	No
2	Standard	21/10/2022	10:14	11:42	68,78	10,67	Yes	No	No	0	0	No	No
3	Standard	21/10/2022	15:22	16:42	69,33	10,38	Yes	No	No	0	0	No	No
4	Standard	22/10/2022	07:48	08:58	69,05	10,38	Yes	No	No	0	0	No	No
5	Standard	22/10/2022	09:42	10:44	68,5	9,55	Yes	No	No	0	0	No	No
6	Standard	22/10/2022	11:48	12:53	67,67	8,717	Yes	No	No	0	0	No	No
7	Standard	22/10/2022	16:02	16:56	64,05	10,12	Yes	No	No	0	0	No	No

* Fishing operation number: Unique identification field linked to the deployment data set

** Standard Operation / JFO

*** Date as recorded by the observer

**** Time as recorded by the observer

***** Position as recorded by the observer

2. Summary of Prior-Transfer Notification, Transfer Authorisation and Release Order records

Table 2: Vessel records of Prior-transfer Notification, Transfer Authorisation and Release Orders.

Fishing Op #*	Prior-Transfer Notification			Transfer Authorisation		Release order			
	BFT #	BFT kg	Verification**	Authorisation. Number	Verification**	Ref. Number	BFT #	BFT kg	Verification**
N/A									

* Fishing operation numbers as in Table 1.

** Verification Types: Hardcopy/e-copy control record or verbal confirmation from vessel master

3. Summary of Release Operations

Table 3: Summary of all Release operations

Fishing Op #*	Release Op #	Start		Position		Operation monitored by observer (Yes / No)	Release recorded by Video camera (Yes / No)	Release report produced (Yes / No)	Release report validated by observer (Yes / No)	Copy of video provided to the observer (Yes / No)
		Date	Time	Latitude	Longitude					
N/A										

* Fishing operation as per Table 1.

** Date and time as recorded by the observer

*** Position as recorded by the observer

Commented [t1]: Pending confirmation of whether produced following purse seine releases.

Table 4: Vessel and Observer estimates for released bluefin tuna

Release Op #	Vessel estimate		Observer estimate		
	#	kg	Estimate of amount of BFT possible based on video (Yes / No)	#	kg
N/A					

4. Summary of Transfer Activities

Table 5: Transfer Activities

Fishing Op #	Transfer Op #*	Start**		Position***		Towing Vessel Name	Towing Vessel ICCAT #	Towing Cage #	Operation monitored by observer (Yes / No)	ITD Signed by Obs. (Yes / No)
		Date	Time	Lat	Long					
N/A										

* Fishing operation as per Table 1.

** Date and time as recorded by the observer

*** Position as recorded by the observer

Table 5a: Voluntary and/or Control Transfer Activities

Transfer Op #*	Voluntary / Control Transfer Op #	Type (Voluntary or Control)	Start**		Position***		Receiving Vessel Name	Receiving Vessel ICCAT #	Receiving Cage #	Operation monitored by observer (Yes / No)	ITD Signed by Obs. (Yes / No)
			Date	Time	Lat	Long					
N/A											

* Transfer operation as per Table 5.

** Date and time as recorded by the observer

*** Position as recorded by the observer

Table 6: Video records used to estimate the number of fish transferred.

Fishing Op #*	Transfer Op #**	Voluntary or Control Transfer Op #***	Transfer recorded by Video camera (Yes / No)	Video Quality****	Estimate of amount of BFT based on video (Yes / No)	Cage seals shown at end of video (Yes / No)	Cage seal identification numbers
N/A							

* Fishing operation as per Table 1.

** Transfer operations as per Table 5.

*** Control/Voluntary transfer operation as per table 3a

**** Rated from 1 to 5 (1 = very poor; 2 = poor, 3 = average; 4= good 5 = excellent)

Table 7: Vessel and Observer estimates transferred tuna

Fishing Op #*	Transfer Op #**	Voluntary or Control Transfer Op #***	Vessel Estimate		Observer Estimate	
			#	kg	#	kg
N/A						

* Fishing operation as per Table 1.

** Transfer operations as per Table 5.

*** Control/Voluntary transfer operation as per table 3a

The observer was not able to estimate the weight of the transferred tuna.

5. Vessel and Observer Estimate for Total Catch of BFT

Table 8: Total catch records for bluefin tuna

Fishing Op #*	BFT	Vessel Catch Record		Observer Catch Record		Fishing Logbook reference #	BCD reference #	ITD reference #
		# (n)	Wt (kg)	# (n)	Wt (kg)			
N/A	Live fish							
	Dead fish							

* Fishing operation as per Table 1.

Table 9: Records of catches allocated to the vessel by JFO

Date	Fishing Logbook #	Allocated catch		Catching Vessel Name	Catching Vessel Name ICCAT #
		#	Kg		
N/A					

6. By-catch / Other Species Records

Table 10: Catches of other species.

Fishing Op #*	Species**	Discarded		Recorded in logbook	Retained		Recorded in logbook	Released alive from net	Observed in transfer video
		#	kg		#	kg			
N/A									

* Fishing operation as per Table 1.

** Three letter FAO species Code

7. Checklist of requirements under ICCAT conservation and management measures

Table 11. Summary of potential non-compliances

Potential Non-compliance Event	Operation type and number*
N/A	

*
Fishing operations as per Table 1.
Release operations as per Table 3.
Transfer operations as per Table 5.
Voluntary / control transfer operations as per Table 5a.

Appendix 1: Potential non-compliant and vessel of interest Vessel sightings

Table 14. Details of vessel sightings

Vessel Name	ICCAT #	Flag	IRCS.	Role*	PNC observed	Notes
N/A						

* Carrier, Catching, Dive, Farm, Inspection, Support, Towing, Other.

ICCAT ROP-BFT 2022



**Observer Deployment Final Report
Deployment on Purse Seine Vessel**

Deployment Request Number: 000NO205	
Vessel Name	
Vessel ICCAT Ref. No.	
Vessel Flag:	Norway
Vessel Operating Company	N/A
JFO number (if applicable)	N/A
JFO catch Allocation Key (if applicable)	N/A
Observer Name	Moris Gojanovic
Observer ICCAT ID No	788
Signature	

Deployment details

Activity	Date from (dd/mm/yyyy)	Date to (dd/mm/yyyy)	Comment
Briefing	17/09/2022		Paris
Mobilisation	18/09/2022		Paris/Bergen
Arrival in port	18/09/2022		Bomlo
Embarkation	19/09/2022		
Request dates	19/09/2022	07/10/2022	
Monitoring	19/09/2022	02/10/2022	
Disembarkation	02/10/2022		FLORØ
Depart port	02/10/2022		The observer has then travelled to Bergen where he stayed in standby on October 3 rd waiting for his departure to the debriefing location on October 4 th
Return Home	06/10/2022		
Debriefing	05/10/2022	05/10/2022	Paris

1. Summary of all fishing activities

Table 1: Summary of all Fishing operations

Fishing Op #*	Operation Type**	Date***	Time****		Position*****		Operation monitored by observer (Yes / No)	Fish caught (Alive / Dead / Both / No)	Transfer operation carried out (Yes / No)	N° of transfer operations (excluding voluntary or control)	N° of voluntary /control operations	Bycatch landed or observed (Yes / No)	Fish released (Yes / No)
			Start	End	Lat	Long							
1	Standard	23/09/2022	09:23	09:56	62,09	4,663	Yes	No	No	N/A	N/A	No	No
2	Standard	23/09/2022	12:56	14:14	62,02	4,578	Yes	Dead	No	N/A	N/A	No	No

* Fishing operation number: Unique identification field linked to the deployment data set

** Standard Operation / JFO

*** Date as recorded by the observer

**** Time as recorded by the observer

***** Position as recorded by the observer

2. Summary of Prior-Transfer Notification, Transfer Authorisation and Release Order records

Table 2: Vessel records of Prior-transfer Notification, Transfer Authorisation and Release Orders.

Fishing Op #*	Prior-Transfer Notification			Transfer Authorisation		Release order			
	BFT #	BFT kg	Verification**	Authorisation. Number	Verification**	Ref. Number	BFT #	BFT kg	Verification**
N/A									

* Fishing operation numbers as in Table 1.

** Verification Types: Hardcopy/e-copy control record or verbal confirmation from vessel master

3. Summary of Release Operations

Table 3: Summary of all Release operations

Fishing Op #*	Release Op #	Start		Position		Operation monitored by observer (Yes / No)	Release recorded by Video camera (Yes / No)	Release report produced (Yes / No)	Release report validated by observer (Yes / No)	Copy of video provided to the observer (Yes / No)
		Date	Time	Latitude	Longitude					
N/A										

* Fishing operation as per Table 1.

** Date and time as recorded by the observer

*** Position as recorded by the observer

Table 4: Vessel and Observer estimates for released bluefin tuna

Release Op #	Vessel estimate		Observer estimate		
	#	kg	Estimate of amount of BFT possible based on video (Yes / No)	#	kg
N/A					

4. Summary of Transfer Activities

Table 5: Transfer Activities

Fishing Op #	Transfer Op #*	Start**		Position***		Towing Vessel Name	Towing Vessel ICCAT #	Towing Cage #	Operation monitored by observer (Yes / No)	ITD Signed by Obs. (Yes / No)
		Date	Time	Lat	Long					
N/A										

* Fishing operation as per Table 1.

** Date and time as recorded by the observer

*** Position as recorded by the observer

Table 5a: Voluntary and/or Control Transfer Activities

Transfer Op #*	Voluntary / Control Transfer Op #	Type (Voluntary or Control)	Start**		Position***		Receiving Vessel Name	Receiving Vessel ICCAT #	Receiving Cage #	Operation monitored by observer (Yes / No)	ITD Signed by Obs. (Yes / No)
			Date	Time	Lat	Long					
N/A											

* Transfer operation as per Table 5.

** Date and time as recorded by the observer

*** Position as recorded by the observer

Table 6: Video records used to estimate the number of fish transferred.

Fishing Op #*	Transfer Op #**	Voluntary or Control Transfer Op #***	Transfer recorded by Video camera (Yes / No)	Video Quality****	Estimate of amount of BFT based on video (Yes / No)	Cage seals shown at end of video (Yes / No)	Cage seal identification numbers
N/A							

* Fishing operation as per Table 1.

** Transfer operations as per Table 5.

*** Control/Voluntary transfer operation as per table 3a

**** Rated from 1 to 5 (1 = very poor; 2 = poor, 3 = average; 4= good 5 = excellent)

Table 7: Vessel and Observer estimates transferred tuna

Fishing Op #*	Transfer Op #**	Voluntary or Control Transfer Op #***	Vessel Estimate		Observer Estimate	
			#	kg	#	kg
N/A						

* Fishing operation as per Table 1.

** Transfer operations as per Table 5.

*** Control/Voluntary transfer operation as per table 3a

The observer was not able to estimate the weight of the transferred tuna.

5. Vessel and Observer Estimate for Total Catch of BFT

Table 8: Total catch records for bluefin tuna

Fishing Op #*	BFT	Vessel Catch Record		Observer Catch Record		Fishing Logbook reference #	BCD reference #	ITD reference #
		# (n)	Wt (kg)	# (n)	Wt (kg)			
1	Live Fish	0	0	0	0	DCA-RN 201	N/A	N/A
	Dead Fish	0	0	0	0	DCA-RN 201	N/A	N/A
2	Live Fish	0	0	0	0	DCA-RN 202	NO22900025	N/A
	Dead Fish	115	29,617.35**	115	29,617.35	DCA-RN 202	NO22900025	N/A

* Fishing operation as per Table 1.

** Conversion factor: ~1,05

Table 9: Records of catches allocated to the vessel by JFO

Date	Fishing Logbook #	Allocated catch		Catching Vessel Name	Catching Vessel Name ICCAT #
		#	Kg		
N/A					

6. By-catch / Other Species Records

Table 10: Catches of other species.

Fishing Op #*	Species**	Discarded		Recorded in logbook	Retained		Recorded in logbook	Released alive from net	Observed in transfer video
		#	kg		#	kg			
N/A									

* Fishing operation as per Table 1.

** Three letter FAO species Code

7. Checklist of requirements under ICCAT conservation and management measures

Table 11. Summary of potential non-compliances

Potential Non-compliance Event	Operation type and number*
N/A	

* Fishing operations as per Table 1.
Release operations as per Table 3.
Transfer operations as per Table 5.
Voluntary / control transfer operations as per Table 5a.

8. Summary of sampling performed

Table 12. Summary of sampling performed

Fishing Op #*	Number of fish measured for Length	Number of fish measured for Weight	Number of biological samples collected	Number of tagged BFT
2	114	115	0	0

* Fishing operation as per Table 1

Table 13. Summary of tag recoveries and samples taken

Fishing op #*	Type of tag	Tag number/s	Length	Length type	Weight	Weight type	Biological Sample Collected	Sample type
2	N/A	N/A	260	CFL	267,5	OTH	N/A	N/A
2	N/A	N/A	250	CFL	289	OTH	N/A	N/A
2	N/A	N/A	262	CFL	301,5	OTH	N/A	N/A
2	N/A	N/A	270	CFL	331,5	OTH	N/A	N/A
2	N/A	N/A	238	CFL	222,5	OTH	N/A	N/A
2	N/A	N/A	237	CFL	205,5	OTH	N/A	N/A
2	N/A	N/A	230	CFL	221,5	OTH	N/A	N/A
2	N/A	N/A	233	CFL	199	OTH	N/A	N/A
2	N/A	N/A	257	CFL	262	OTH	N/A	N/A
2	N/A	N/A	253	CFL	283	OTH	N/A	N/A
2	N/A	N/A	232	CFL	202	OTH	N/A	N/A
2	N/A	N/A	235	CFL	172	OTH	N/A	N/A

2	N/A	N/A	260	CFL	291,5	OTH	N/A	N/A
2	N/A	N/A	269	CFL	310	OTH	N/A	N/A
2	N/A	N/A	246	CFL	241,5	OTH	N/A	N/A
2	N/A	N/A	259	CFL	297,5	OTH	N/A	N/A
2	N/A	N/A	236	CFL	193	OTH	N/A	N/A
2	N/A	N/A	227	CFL	206,5	OTH	N/A	N/A
2	N/A	N/A	274	CFL	334	OTH	N/A	N/A
2	N/A	N/A	235	CFL	172,5	OTH	N/A	N/A
2	N/A	N/A	241	CFL	217,5	OTH	N/A	N/A
2	N/A	N/A	267	CFL	209	OTH	N/A	N/A
2	N/A	N/A	273	CFL	354	OTH	N/A	N/A
2	N/A	N/A	269	CFL	313,5	OTH	N/A	N/A
2	N/A	N/A	229	CFL	200	OTH	N/A	N/A
2	N/A	N/A	272	CFL	339,5	OTH	N/A	N/A
2	N/A	N/A	261	CFL	288	OTH	N/A	N/A
2	N/A	N/A	228	CFL	193,5	OTH	N/A	N/A
2	N/A	N/A	252	CFL	259,5	OTH	N/A	N/A
2	N/A	N/A	250	CFL	268	OTH	N/A	N/A
2	N/A	N/A	255	CFL	272	OTH	N/A	N/A
2	N/A	N/A	246	CFL	267,5	OTH	N/A	N/A

2	N/A	N/A	260	CFL	344,5	OTH	N/A	N/A
2	N/A	N/A	217	CFL	143	OTH	N/A	N/A
2	N/A	N/A	243	CFL	246	OTH	N/A	N/A
2	N/A	N/A	215	CFL	166	OTH	N/A	N/A
2	N/A	N/A	243	CFL	238	OTH	N/A	N/A
2	N/A	N/A	240	CFL	205,5	OTH	N/A	N/A
2	N/A	N/A	269	CFL	294,5	OTH	N/A	N/A
2	N/A	N/A	238	CFL	211	OTH	N/A	N/A
2	N/A	N/A	238	CFL	225,5	OTH	N/A	N/A
2	N/A	N/A	256	CFL	269	OTH	N/A	N/A
2	N/A	N/A	251	CFL	263,5	OTH	N/A	N/A
2	N/A	N/A	231	CFL	204	OTH	N/A	N/A
2	N/A	N/A	261	CFL	339	OTH	N/A	N/A
2	N/A	N/A	NULL	CFL	204	OTH	N/A	N/A
2	N/A	N/A	225	CFL	205,5	OTH	N/A	N/A
2	N/A	N/A	234	CFL	194	OTH	N/A	N/A
2	N/A	N/A	229	CFL	211	OTH	N/A	N/A
2	N/A	N/A	262	CFL	272	OTH	N/A	N/A
2	N/A	N/A	225	CFL	203	OTH	N/A	N/A
2	N/A	N/A	252	CFL	218,5	OTH	N/A	N/A

2	N/A	N/A	260	CFL	300,5	OTH	N/A	N/A
2	N/A	N/A	233	CFL	224	OTH	N/A	N/A
2	N/A	N/A	243	CFL	266	OTH	N/A	N/A
2	N/A	N/A	246	CFL	221,5	OTH	N/A	N/A
2	N/A	N/A	224	CFL	181	OTH	N/A	N/A
2	N/A	N/A	253	CFL	244	OTH	N/A	N/A
2	N/A	N/A	224	CFL	177	OTH	N/A	N/A
2	N/A	N/A	246	CFL	282	OTH	N/A	N/A
2	N/A	N/A	252	CFL	257	OTH	N/A	N/A
2	N/A	N/A	277	CFL	333	OTH	N/A	N/A
2	N/A	N/A	254	CFL	289	OTH	N/A	N/A
2	N/A	N/A	255	CFL	264,5	OTH	N/A	N/A
2	N/A	N/A	229	CFL	210,5	OTH	N/A	N/A
2	N/A	N/A	257	CFL	279	OTH	N/A	N/A
2	N/A	N/A	246	CFL	232,5	OTH	N/A	N/A
2	N/A	N/A	235	CFL	191,5	OTH	N/A	N/A
2	N/A	N/A	242	CFL	240,5	OTH	N/A	N/A
2	N/A	N/A	262	CFL	285	OTH	N/A	N/A
2	N/A	N/A	239	CFL	245	OTH	N/A	N/A
2	N/A	N/A	238	CFL	226,5	OTH	N/A	N/A

2	N/A	N/A	269	CFL	308,5	OTH	N/A	N/A
2	N/A	N/A	275	CFL	343	OTH	N/A	N/A
2	N/A	N/A	235	CFL	205,5	OTH	N/A	N/A
2	N/A	N/A	237	CFL	202,5	OTH	N/A	N/A
2	N/A	N/A	242	CFL	240	OTH	N/A	N/A
2	N/A	N/A	267	CFL	322,5	OTH	N/A	N/A
2	N/A	N/A	253	CFL	268,5	OTH	N/A	N/A
2	N/A	N/A	225	CFL	202,5	OTH	N/A	N/A
2	N/A	N/A	238	CFL	233	OTH	N/A	N/A
2	N/A	N/A	234	CFL	197,5	OTH	N/A	N/A
2	N/A	N/A	233	CFL	198	OTH	N/A	N/A
2	N/A	N/A	257	CFL	282,5	OTH	N/A	N/A
2	N/A	N/A	257	CFL	277,5	OTH	N/A	N/A
2	N/A	N/A	231	CFL	217,5	OTH	N/A	N/A
2	N/A	N/A	232	CFL	224,5	OTH	N/A	N/A
2	N/A	N/A	258	CFL	259	OTH	N/A	N/A
2	N/A	N/A	222	CFL	172,5	OTH	N/A	N/A
2	N/A	N/A	263	CFL	269,5	OTH	N/A	N/A
2	N/A	N/A	240	CFL	231	OTH	N/A	N/A
2	N/A	N/A	255	CFL	252	OTH	N/A	N/A

2	N/A	N/A	244	CFL	222	OTH	N/A	N/A
2	N/A	N/A	259	CFL	302,5	OTH	N/A	N/A
2	N/A	N/A	231	CFL	200	OTH	N/A	N/A
2	N/A	N/A	245	CFL	278,5	OTH	N/A	N/A
2	N/A	N/A	233	CFL	220	OTH	N/A	N/A
2	N/A	N/A	228	CFL	209	OTH	N/A	N/A
2	N/A	N/A	270	CFL	293,5	OTH	N/A	N/A
2	N/A	N/A	230	CFL	174,5	OTH	N/A	N/A
2	N/A	N/A	249	CFL	261	OTH	N/A	N/A
2	N/A	N/A	242	CFL	250	OTH	N/A	N/A
2	N/A	N/A	248	CFL	232,5	OTH	N/A	N/A
2	N/A	N/A	253	CFL	255,5	OTH	N/A	N/A
2	N/A	N/A	256	CFL	272,5	OTH	N/A	N/A
2	N/A	N/A	231	CFL	193,5	OTH	N/A	N/A
2	N/A	N/A	234	CFL	192	OTH	N/A	N/A
2	N/A	N/A	263	CFL	302	OTH	N/A	N/A
2	N/A	N/A	233	CFL	195,5	OTH	N/A	N/A
2	N/A	N/A	234	CFL	193	OTH	N/A	N/A
2	N/A	N/A	246	CFL	247	OTH	N/A	N/A
2	N/A	N/A	272	CFL	302,5	OTH	N/A	N/A

2	N/A	N/A	239	CFL	206,5	OTH	N/A	N/A
2	N/A	N/A	258	CFL	256	OTH	N/A	N/A
2	N/A	N/A	227	CFL	186	OTH	N/A	N/A

Appendix 1: Potential non-compliant and vessel of interest Vessel sightings

Table 14. Details of vessel sightings

Vessel Name	ICCAT #	Flag	IRCS.	Role*	PNC observed	Notes
N/A						

* Carrier, Catching, Dive, Farm, Inspection, Support, Towing, Other.

ICCAT ROP-BFT 2022



**Observer Deployment Final Report
Deployment on Purse Seine Vessel**

Deployment Request Number: <u>000NO207</u>	
Vessel Name	
Vessel ICCAT Ref. No.	
Vessel Flag:	Norway
Vessel Operating Company	Sjarmør 2
JFO number (if applicable)	N/A
JFO catch Allocation Key (if applicable)	N/A
Observer Name	Viktorija Kiralyova
Observer ICCAT ID No	805
Signature	

Deployment details

Activity	Date from (dd/mm/yyyy)	Date to (dd/mm/yyyy)	Comment
Briefing	25/09/2022		Split, Croatia
Mobilisation	23/09/2022		
Arrival in port	26/09/2022		Bergen, Norway
Embarkation	26/09/2022		
Request dates	26/09/2022	06/10/2022	
Monitoring	26/09/2022	04/10/2022	
Disembarkation	04/10/2022		Bergen, Norway
Depart port	04/10/2022		
Return Home	07/10/2022		
Debriefing	06/10/2022	06/10/2022	Split, Croatia

1. Summary of all fishing activities

Table 1: Summary of all Fishing operations

Fishing Op #*	Operation Type**	Date***	Time****		Position*****		Operation monitored by observer (Yes / No)	Fish caught (Alive / Dead / Both / No)	Transfer operation carried out (Yes / No)	N° of transfer operations (excluding voluntary or control)	N° of voluntary /control operations	Bycatch landed or observed (Yes / No)	Fish released (Yes / No)
			Start	End	Lat	Long							
1	Standard	28/09/2022	15:48	16:12	61.18	4.579	Yes	No	No	0	0	Yes	No
2	Standard	29/09/2022	12:20	12:41	61.18	4.535	Yes	No	No	0	0	Yes	No

* Fishing operation number: Unique identification field linked to the deployment data set

** Standard Operation / JFO

*** Date as recorded by the observer

**** Time as recorded by the observer

***** Position as recorded by the observer

2. Summary of Prior-Transfer Notification, Transfer Authorisation and Release Order records

Table 2: Vessel records of Prior-transfer Notification, Transfer Authorisation and Release Orders.

Fishing Op #*	Prior-Transfer Notification			Transfer Authorisation		Release order			
	BFT #	BFT kg	Verification**	Authorisation. Number	Verification**	Ref. Number	BFT #	BFT kg	Verification**
N/A									

* Fishing operation numbers as in Table 1.

** Verification Types: Hardcopy/e-copy control record or verbal confirmation from vessel master

There were no transfers no releases carried out.

3. Summary of Release Operations

Table 3: Summary of all Release operations

Fishing Op #*	Release Op #	Start		Position		Operation monitored by observer (Yes / No)
		Date	Time	Latitude	Longitude	
N/A						

* Fishing operation as per Table 1.

** Date and time as recorded by the observer

*** Position as recorded by the observer

No release operations performed.

Table 4: Vessel ICCAT Release Report and estimates for released bluefin tuna

Release Op #	ICCAT Release report completed (Yes / No)	Release report document number	# of BFT released	Weight of BFT released kg	Release report validated by the observer (Yes / No / N/A)
N/A					

4. Summary of Transfer Activities

Table 5: Transfer Activities

Fishing Op #	Transfer Op #*	Start**		Position***		Towing Vessel Name	Towing Vessel ICCAT #	Towing Cage #	Operation monitored by observer (Yes / No)	ITD Signed by Obs. (Yes / No)
		Date	Time	Lat	Long					
N/A										

* Fishing operation as per Table 1.

** Date and time as recorded by the observer

*** Position as recorded by the observer

No transfers performed.

Table 5a: Voluntary and/or Control Transfer Activities

Transfer Op #*	Voluntary / Control Transfer Op #	Type (Voluntary or Control)	Start**		Position***		Receiving Vessel Name	Receiving Vessel ICCAT #	Receiving Cage #	Operation monitored by observer (Yes / No)	ITD Signed by Obs. (Yes / No)
			Date	Time	Lat	Long					
N/A											

* Transfer operation as per Table 5.

** Date and time as recorded by the observer

*** Position as recorded by the observer

Table 6: Video records used to estimate the number of fish transferred.

Fishing Op #*	Transfer Op #**	Voluntary or Control Transfer Op #***	Transfer recorded by Video camera (Yes / No)	Video Quality****	Estimate of amount of BFT based on video (Yes / No)	Cage seals shown at end of video (Yes / No)	Cage seal identification numbers
N/A							

* Fishing operation as per Table 1.

** Transfer operations as per Table 5.

*** Control/Voluntary transfer operation as per table 3a

**** Rated from 1 to 5 (1 = very poor; 2 = poor, 3 = average; 4= good 5 = excellent)

Table 7: Vessel and Observer estimates transferred tuna

Fishing Op #*	Transfer Op #**	Voluntary or Control Transfer Op #***	Vessel Estimate		Observer Estimate	
			#	kg	#	kg
N/A						

* Fishing operation as per Table 1.

** Transfer operations as per Table 5.

*** Control/Voluntary transfer operation as per table 3a

The observer was not able to estimate the weight of the transferred tuna.

5. Vessel and Observer Estimate for Total Catch of BFT

Table 8: Total catch records for bluefin tuna

Fishing Op #*	BFT	Vessel Catch Record		Observer Catch Record		Fishing Logbook reference #	BCD reference #	ITD reference #
		# (n)	Wt (kg)	# (n)	Wt (kg)			
1	Live fish	0	0	0	0	DCA RN-107 104 28-sep 08:14		
	Dead fish	0	0	0	0	DCA RN-107 104 28-sep 08:14		
2	Live fish	0	0	0	0	DCA RN-107 109 29-sep 06:12		
	Dead fish	0	0	0	0	DCA RN-107 109 29-sep 06:12		

* Fishing operation as per Table 1.

Table 9: Records of catches allocated to the vessel by JFO

Date	Fishing Logbook #	Allocated catch		Catching Vessel Name	Catching Vessel Name ICCAT #
		#	Kg		
N/A					

No catches were allocated to the vessel.

6. By-catch / Other Species Records

Table 10: Catches of other species.

Fishing Op #*	Species**	Discarded		Recorded in logbook	Retained		Recorded in logbook	Released alive from net	Observed in transfer video
		#	kg		#	kg			
1	DGS							33	
2	DGS							25	

* Fishing operation as per Table 1.

** Three letter FAO species Code

7. Checklist of requirements under ICCAT conservation and management measures

Table 11. Summary of potential non-compliances

Potential Non-compliance Event	Operation type and number*
	N/A
N/A	

* Fishing operations as per Table 1.
Release operations as per Table 3.
Transfer operations as per Table 5.
Voluntary / control transfer operations as per Table 5a.

8. Summary of sampling performed

Table 12. Summary of sampling performed

Fishing Op #*	Number of fish measured for Length	Number of fish measured for Weight	Number of biological samples collected	Number of tagged BFT
N/A				

* Fishing operation as per Table 1
No sampling performed.

Table 13. Summary of tag recoveries and samples taken

Fishing op #*	Type of tag	Tag number/s	Length	Length type	Weight	Weight type	Biological Sample Collected	Sample type
N/A								

No tags recovered.

Appendix 1: Potential non-compliant and vessel of interest Vessel sightings

Table 14. Details of vessel sightings

Vessel Name	ICCAT #	Flag	IRCS.	Role*	PNC observed	Notes
N/A						

* Carrier, Catching, Dive, Farm, Inspection, Support, Towing, Other.
No vessels of interest observed.

ICCAT ROP-BFT 2023



Observer Deployment Final Report
Deployment on Purse Seine Vessel

Deployment Request Number: <u>000NO208</u>	
Vessel Name	
Vessel ICCAT Ref. No.	
Vessel Flag:	Norway
Vessel Operating Company	
JFO number (N/A if not applicable)	N/A
JFO catch Allocation Key (N/A if not applicable)	N/A
Observer Name	Beatriz Adriana Rodriguez Delgado
Observer ICCAT ID No	416
Signature	

Deployment details

Activity	Date from (dd/mm/yyyy)	Date to (dd/mm/yyyy)	Comment
Briefing	12/08/2023		Valencia, Spain
Date of departure	26/08/2023		
Arrival in port	23/08/2023		
Embarkation	25/08/2023		Bergen, Norway
Request dates	24/08/2023	12/09/2023	
Monitoring dates	24/08/2023	01/09/2023	
Disembarkation	01/09/2023		Bergen, Norway
Depart port	03/09/2023		
Return home	04/09/2023		
Debriefing	04/09/2023	04/09/2023	Valencia, Spain

1. Summary of all fishing activities

Table 1: Summary of all Fishing operations

Fishing Op #*	Operation Type**	Date***	Time****		Position*****		Operation monitored by observer (Yes / No)	Fish caught (Alive / Dead / Both / No)	Transfer operation carried out (Yes / No)	N° of transfer operations (excluding voluntary or control)	N° of voluntary and/or control operations	Bycatch landed or observed (Yes / No)	Fish released (Yes / No)*****
			Start	End	Lat	Long							
1	Standard	26/08/2023	19:39	20:03	61.61	4.33	Yes	No	No	0	0	No	No
2	Standard	27/08/2023	10:55	11:19	61.76	4.432	Yes	No	No	0	0	No	No
3	Standard	30/08/2023	13:54	14:10	61.69	4.364	Yes	No	No	0	0	No	No

* Fishing operation number: Unique identification field linked to the deployment data set

** Standard Operation / JFO

*** Date as recorded by the observer

**** Time as recorded by the observer

***** Position as recorded by the observer

***** Following a release order

2. Summary of Prior-Transfer Notification, Transfer Authorisation and Release Order records

Table 2: Vessel records of Prior-transfer Notification, Transfer Authorisation and Release Orders.

Fishing Op #*	Prior-Transfer Notification			Transfer Authorisation		Release order			
	BFT #	BFT kg	Verification**	Authorisation. Number	Verification**	Ref. Number	BFT #	BFT kg	Verification**
N/A									

* Fishing operation numbers as in Table 1.

** Verification Types: Hardcopy/e-copy control record or verbal confirmation from vessel master

There were no prior-transfer notifications sent, nor transfer authorisation or release orders received.

3. Summary of Release Operations

Table 3: Summary of all Release operations

Fishing Op #*	Release Op #	Start		Position		Operation monitored by observer (Yes / No)	Release before or after transfer (Before / After)
		Date	Time	Latitude	Longitude		
N/A							

* Fishing operation as per Table 1.

** Date and time as recorded by the observer

*** Position as recorded by the observer

There were no release operations during the deployment period.

Table 4: Vessel estimates for released bluefin tuna

Release Op #*	Vessel estimate**			Release report		
	Estimate of amount released recorded by the vessel (Yes / No)	#	Kg	Release report produced (Yes / No)	Release report document #	Release report validated by observer (Yes / No)
N/A						

* Release operation as per Table 3

** As recorded in the release report

4. Summary of Transfer Activities

Table 5: Transfer Activities

Fishing Op #*	Transfer Op #	Start**		Position***		Towing Vessel Name	Towing Vessel ICCAT #	Towing Cage #	Operation monitored by observer (Yes / No)	ITD Signed by Obs. (Yes / No)
		Date	Time	Lat	Long					
N/A										

* Fishing operation as per Table 1.

** Date and time as recorded by the observer

*** Position as recorded by the observer

There were no transfer operations during the deployment period.

Table 5a: Voluntary and/or Control Transfer Activities

Transfer Op #*	Voluntary / Control Transfer Op #	Type (Voluntary or Control)	Start**		Position***		Receiving Vessel Name	Receiving Vessel ICCAT #	Receiving Cage #	Operation monitored by observer (Yes / No)	ITD Signed by Obs. (Yes / No)
			Date	Time	Lat	Long					
N/A											

* Transfer operation as per Table 5.

** Date and time as recorded by the observer

*** Position as recorded by the observer

Table 6: Video records used to estimate the number of fish transferred.

Fishing Op #*	Transfer Op #**	Voluntary or Control Transfer Op #***	Transfer recorded by Video camera (Yes / No)	Video Quality****	Estimate of amount of BFT based on video (Yes / No)	Cage seals placed on door (Yes / No)	Cage seal identification numbers
N/A							

* Fishing operation as per Table 1.

** Transfer operations as per Table 5.

*** Voluntary/Control transfer operation as per table 5a

**** Rated from 1 to 5 (1 = very poor; 2 = poor, 3 = average; 4= good 5 = excellent)

Table 7: Vessel and Observer estimates transferred tuna

Fishing Op #*	Transfer Op #**	Voluntary or Control Transfer Op #***	Vessel Estimate****		Observer Estimate	
			#	kg	#	kg
N/A						

* Fishing operation as per Table 1.

** Transfer operations as per Table 5.

*** Control/Voluntary transfer operation as per table 5a

**** As recorded in the ITD

5. Vessel and Observer Estimate for Total Catch of BFT

Table 8: Total catch records for bluefin tuna

Fishing Op #*	BFT	Vessel Catch Record**		Observer Catch Record		Fishing Logbook reference #	BCD reference #	ITD reference #
		# (n)	Wt (kg)	# (n)	Wt (kg)			
1	Live fish	0	0	0	0	RN-89 SQ-67	N/A	N/A
	Dead fish	0	0	0	0			
2	Live fish	0	0	0	0	RN-90 SQ-68	N/A	N/A
	Dead fish	0	0	0	0			
3	Live fish	0	0	0	0	RN-93 SQ-71	N/A	N/A
	Dead fish	0	0	0	0			

* Fishing operation as per Table 1.

** As recorded in the eBCD

No fish was caught during the deployment period.

Table 9: Records of catches allocated to the vessel by JFO

Date	Fishing Logbook #	Allocated catch*		Catching Vessel Name	Catching Vessel Name ICCAT #
		#	Kg		
N/A					

* As recorded in the logbook

The vessel was not part of a JFO and was not allocated any catch.

6. By-catch / Other Species Records

Table 10: Catches of other species.

Fishing Op #*	Species**	Discarded		Retained		Released alive from net	Observed in transfer video	Recorded in logbook***
		#	kg	#	kg			
N/A								

* Fishing operation as per Table 1.

** Three letter FAO species Code

*** In line with Rec. 22-12, all interactions with sea turtles must be reported.

No bycatch was observed during the deployment period.

7. Checklist of requirements under ICCAT conservation and management measures

Table 11. Summary of potential non-compliances

Potential Non-compliance Event	Operation type and number*
	OTH
FLBN – No logbook entry made for that day	X

* Fishing operations as per Table 1.
 Release operations as per Table 3.
 Transfer operations as per Table 5.
 Voluntary / control transfer operations as per Table 5a.

FLBN: No logbook entry made for when the vessel went from Manger to Bergen on 01/08/2023.

This is a possible non-compliance (PNC) with Rec. 22-08; Para 74; Annex 2: Minimum standard information for fishing logbooks - Para 2: Which requires logbook to include dates and ports of arrival and departure.

8. Summary of sampling performed

Table 12. Summary of sampling performed

Fishing Op #*	Number of fish measured for Length	Number of fish measured for Weight	Number of biological samples collected	Number of tagged BFT
N/A				

* Fishing operation as per Table 1
There was no sampling performed during the deployment period.

Table 13. Summary of tag recoveries

Fishing op #*	Type of tag**	Tag number/s	Skin state***	Length	Length type****	Weight	Weight type*****	Biological Sample Collected (Yes/No)	Sample type*****
N/A									

* Fishing operation as per Table 1
 ** Single spaghetti tag, double spaghetti tag, electronic archival tag, acoustic tag
 *** Clean insertion, infected skin or other
 **** SFL – Straight forked length / CFL – Curved fork length
 ***** Weight measures are round weight: weight of the whole fish (RWT); gutted weight: weight without guts and gonads (GWT); gutted and gilled: weight without guts, gonads and gills (GGWT); gutted gilled and tailed: weight without guts, gonads, gills and tail (GGTWT); and dressed weight: weight of fish gutted, head and tail off (DWT). Other, please describe.
 ***** Fin clip (genetic), muscle tissue (genetic) and/or dorsal fin ray (ageing).
 No tags were recovered during the deployment period.

Appendix 1: Potential non-compliant and vessel of interest Vessel sightings

Table 14. Details of vessel sightings

Vessel Name	ICCAT #	Flag	IRCS.	Role*	PNC observed	Notes
N/A						

* Carrier, Catching, Dive, Farm, Inspection, Support, Towing, Other.
There were no sightings of potentially non-compliant vessels, nor of vessels of interest.

ICCAT ROP-BFT 2023-2024



**Observer Deployment Final Report
Deployment on Farming Facilities**

Deployment Request Number: <u>000NO211</u>	
Farm Name	
Farm ICCAT Ref. No.	
Farm State	Norway
Farm Operating Company	Viking Delights
Observer Name	
Observer ICCAT ID No	227
Signature	

Deployment details

Activity	Date from (dd/mm/yyyy)	Date to (dd/mm/yyyy)	Comment
Briefing	12/08/2023		Valencia, Spain
Date of mobilisation	11/08/2023		
Arrival to port / farm	13/08/2023		Manger, Norway
Request dates	27/08/2023	29/08/2023	
Deployment period	27/08/2023	29/08/2023	
Departure from port / farm	30/08/2023		Manger, Norway
Return home	02/09/2023		
Debriefing	31/08/2023		Valencia, Spain

This was a deployment carried out within the scope of Resolution 22-07 on a Pilot Project for the Short-Term Live Storage of Bluefin Tuna. Prior to monitoring operations on the farm, the observer was deployed on the associated vessel.

1. Quantity of bluefin tuna on the farm at time of arrival

Table 1: Summary of bluefin tuna per cage

Cage number	Number of tuna (n)	Amount of fish (kg)	eBCD numbers
AT001NOR00001	0	0	Null

Information on the farm contents was provided by the farm manager.

The farm was empty on arrival. The farm cage had no visible number and was not numbered in accordance with Rec. 22-08; Para 147-150.

No cage plan was provided.

2. Summary of all Caging activities

Table 2: Summary of Caging Authorisation Records

Caging Operation #*	Authorisation Records		
	Auth. #	#	kg
1	NOR2023AUTCG01	3	750

* Caging operation number: Unique identification field linked to the deployment data set

Table 3: Summary of Caging Operations

Caging Op #*	Start		Towing Vessel / Trap Name	Towing Vessel / Trap ICCAT #	Towing Cage #	Farm Cage #	Caging Type**	Method***	ICD signed by Obs. (Yes / No)	eBCD signed by Obs. (Yes / No)
	Date	Time								
1	27/08/2023	10:49	VESTBRIS	AT000NOR00017	NOR001	AT001NOR00001	Standard	Caging	No	No

* Caging Operations as in Table 2.

** Standard / Inter-farm Transfer / Trap

*** Mooring; or a caging from a trap or towing cages to a farm cage

Table 3a: Summary of Control Caging Operations

Caging Op #*	Control Op #**	Before / After caging	Start		Donor Cage #	Receiving Cage #	ICD signed by Obs. (Yes / No)	eBCD signed by Obs. (Yes / No)
			Date	Time				
N/A								

* Caging Operations as in Table 2.

** Control caging operation number: Unique identification field linked to the deployment data set

There were no control caging operations during the deployment period.

Table 4: Farm and Observer estimates of caged tuna

Caging Op #*	Control Op #**	Alive or dead	Farm estimate		Observer Estimate	
			#	kg	#	kg
1		Alive	3	750		
1		Dead	0	0	0	0

* Caging operations as per Table 3.

** Control caging operations as per Table 3a.

The observer was not able to estimate the number nor weight of tuna caged.

Table 5: Breakdown of caging records

Caging Op #*	Group eBCD # / eBCD #	ICD document #	#	kg
1	NO23900007	NOR/2023/LSP001/ICD	3	750

* Caging operations as per Table 2.

Table 6: Breakdown of group eBCD

Caging Op #*	Group eBCD#	Associated eBCD #s	Kg
N/A			

* Caging operation as per Table 2.

No group eBCD was issued.

Table 7: Video records used to estimate the quantity of fish caged

Caging Op #*	Control Op #*	Transfer recorded by Video camera (Yes / No)	Video Quality***	Video of sufficient quality to determine # caged (Yes / No)	Cage seals shown at end of video (Yes / No)	Cage seal identification numbers
1		Yes	1	No	N/A	N/A

* Caging operations as per Table 2.

** Control caging operations as per Table 3a.*** Rate from 1 to 5 (1 = very poor; 2 = poor, 3 = average; 4= good 5 = excellent).

3. Inter-farm transfers

Table 8: Summary of Transfer Authorisation Records

Transfer Op #*	Prior-Transfer Notification (PTN)			Transfer Authorisation	
	BFT #	BFT kg	Verification**	Auth. #	Verification**
N/A					

* Transfer operation number: Unique identification field linked to the deployment data set.
There were no inter-farm transfers performed during the deployment period.

Table 9: Summary of Inter-farm transfer operations

Transfer Op #*	Start		Donor cage #	Destination farm name	Destination farm ICCAT #	Towing Vessel	Towing Vessel ICCAT #	Towing Cage #	ITD signed by Obs. (Yes / No)
	Date	Time							
N/A									

* Transfer operation number as per table 8.

Table 9a: Summary of Voluntary and Control Transfer Operations

Transfer Op #*	Voluntary / Control Transfer Op #	Voluntary or Control	Start		Donor Cage #	Receiving Cage #	ITD signed by Obs. (Yes / No)
			Date	Time			
N/A							

* Transfer operation number as per table 8.

Table 10: Farm and Observer estimates of transferred tuna

Transfer Op #*	Voluntary / Control Transfer Op #**	Alive or dead	Farm Estimate & Control Records		Observer Estimate	
			#	kg	#	kg
N/A						

* Transfer operations as per Table 8.

** Control transfer operations as per Table 9a.

Table 11: Farm records of transferred tuna

Transfer Op #*	Voluntary / Control Transfer Op #**	Alive / Dead	Farm Records			
			ITD	eBCD	# (n)	Wt (kg)
N/A						

* Transfer operations as per Table 8.

** Control transfer operations as per Table 9a.

Table 12: Video records used to estimate the quantity of fish transferred

Transfer Op #*	Voluntary or Control Op #**	Transfer recorded by Video camera (Yes / No)	Video Quality***	Video of sufficient quality to determine # transferred (Yes / No)	Cage seals shown at end of video (Yes / No)	Cage seal identification numbers
N/A						

* Transfer operations as per Table 8.

** Control transfer operations as per Table 9a.

*** Rate from 1 to 5 (1 = very poor; 2 = poor, 3 = average; 4 = good 5 = excellent).

4. Tuna Releases

Table 13: Summary of Prior to Release Segregation Operations

Release Op #*	Prior segregation Operation #**	Release order reference #	Start		Farm Cage #	Transport cage #	Towing vessel name	Towing vessel ICCAT #
			Date	Time				
N/A								

* Release operation number: Unique identification field linked to the deployment data set.

** Prior segregation operation number: Unique identification field linked to the deployment data set.

There were no prior to release segregation operations during the deployment period.

Table 14: Video records used to estimate the quantity of fish transferred in prior segregation operations

Prior segregation Operation #*	Transfer recorded by Video camera (Yes / No)	Video Quality**	Estimate of # of BFT possible (Yes / No)	Farm estimate and records			Observer estimate
				#	kg	eBCD	#
N/A							

* Prior segregation Operation # as per Table 13.

** Rate from 1 to 5 (1 = very poor; 2 = poor, 3 = average; 4= good 5 = excellent).

Table 15: Summary of Tuna Release Operations

Release Op #*	Type of release**	Start		Towing vessel name	Towing vessel ICCAT #	Transport cage #	Release recorded by Video camera (Yes / No)	Release required distance from farm (Yes / No)	Release report produced (Yes / No)	Release report validated by observer (Yes / No)
		Date	Time							
N/A										

* Release operation number: Unique identification field linked to the deployment data set.

** Caging, control operation or harvest

There were no release operations during the deployment period.

5. Within Your Own Farm Transfer

Table 16: Transfer activities between cages for within-farm transfers (not including prior to release segregation)

Op #*	Date	Cage #		Authorisation #
		From	To	
N/A				

* Operation number: Unique identification field linked to the deployment data set.
There were no within farm transfer operations during the deployment period.

Table 17: Farm and Observer records for bluefin tuna transferred

Op #*	Farm Estimate and Records			Observer Estimate	
	# (n)	Wt (kg)	eBCD / (s)	Estimate of number transferred based on video possible (Yes / No)	# (n)
N/A					

* Intra farm transfer operations as per Table 16.

6. Summary of Harvest Operations

Table 18: Tuna Harvest Operations

Harvest Op #	Date	Type**	Farm Cage #	Harvest / Processing authorisation (Yes / No)	Operation observed (Yes / No)	Processing Vessel***	
						Name	ICCAT #
1	19/08/2023	Incidental / Natural Mortality	NOR001	No	Yes		
2	24/08/2023	Incidental / Natural Mortality	NOR001	No	Yes		

* Harvest operation number: Unique identification field linked to the deployment data set.

** Bulk or for Fresh Export or Incidental/Natural Mortality

*** Only required in case of bulk harvests

The harvests performed were actually harvests taken from the towing cage while at sea. The observer reported these dead bluefin tuna removed from the towing cage as part of his temporary designation as a national observer onboard the catching vessel which also operated as a towing vessel.

Table 19: Farm and Observer estimates for total amount of bluefin tuna removed from the farm

Harvest Op #*	Observer Estimate		Farm Estimate	
	Harvested		Harvested	
	#	kg	#	kg
1	1		1	134
2	22		22	5700

* Harvest operation as per Table 18.

As these dead fish were removed from the towing cage at sea, the observer had no access to scales in order to independently estimate the weight of the dead fish.

Table 20: Farm records for bluefin tuna removed from the farm

Harvest Op #*	Farm Estimate				Harvest / Processing Declaration produced (Yes / No)	Harvest / Processing Declaration signed (Yes / No)	eBCD signed by the observer (Yes / No)
	Documents		Estimate				
	Harvest processing declaration #	eBCD #	#	Kg			
1	N/A	NO23900003-LT01	1	134	No	N/A	No
2	N/A	NO23900005-TD01	22	5700	No	N/A	No

* Harvest operation as per Table 18.

7. Checklist of requirements under ICCAT conservation and management measures

Table 21. Summary of observed farms compliance

Potential Non-compliance Event	Operation Type & Number *
	COP1
CODN - Video record of caging did not show opening and/or closing of the door at the start and/or end of the operation	X
CDDT - Video record of the caging did not show date and/or time continuously	X
CFTO – Video record of the caging did not cover the entire operation	
CNAC - Transport/Farm cage without a unique identifiable number	X
GDNI - Vessel(s) not on ICCAT record of authorized vessels involved in operations.	X

* Caging operation as per Table 2, Inter-farm transfer as per table 8, Release operation as per table 13, Within farm transfer as per table 16, Harvest Operation as per Table 18.

Following the caging operation, the following PNCs were observed relating to the video footage which meant the observer was unable to independently estimate the amount of tuna caged.

CODN – Video record of the caging did not show the opening and the closing of the door at the start and at the end of the operation; this is a potential non-compliance with the Rec. 22-08; Para 162; Annex 8 Para 1d).

CDDT – Video record of the caging did not show date and time continuously; this is a potential non-compliance with the Rec. 22-08; Para 162; Annex 8 Para 1b).

CFTO - The video record of transfer did not cover the entire operation, with the camera moving throughout the operation and not maintaining a fixed focus on the door. This is in potential non-compliance with Rec. 22-08; Para 162; Annex 8 1c).

The caging declaration was not signed, and the relevant PNC codes and references were included. The observer received the eBCD but this had previously been signed by the Norwegian authorities. As such he was unable to enter the PNC codes and indicate the reason for not signing.

In addition, PNCs were also noted relating to:

CNAC –Farm cage without a unique identifiable number. The farm cage did not have any identifying number stamped or painted on any side of the farm cage ring; this is a potential non-compliance with the Rec. 22-08; Para 147-150.

Finally, the observer has also reported a PNC relating to a vessel involved in operations that was not on the ICCAT record of authorized vessels.

GDNI – Vessel(s) not on ICCAT record of authorized vessels involved in operations. Vessel xxx (National registration: SF-20-G) not on ICCAT record of authorized vessels involved in the caging operation, this is a potential non-compliance with the Rec. 22-08; Para 48.

8. Sampling

Table 22. Summary of sampling performed

Harvest op #*	# fish measured for Length	# fish measured for Weight	# Biological sample Collected	# tags
1	1	0	0	0
2	22	0	0	0

* Harvest operation as per Table 18.

Table 23. Summary of tag recoveries

Harvest op #*	Type of tag	Tag number/s	Length (cm)	Length type	Weight (kg)	Weight type	Sample Collected (Yes / No)	Sample type
N/A								

* Harvest operation as per Table 18.
There were no tags recovered during the deployment.

Appendix 1: Farm Cage Plan

No farm plan was provided by the operator.

Appendix 2: Vessel sightings

Table 24. Summary of vessel sightings

Vessel Name	ICCAT #	Flag	IRCS	Role*	PNC observed (Yes / No)	Notes
		Norway	LGSM	Inspection	No	Fisheries Patrol vessel. No ICCAT register number.
		Norway		Support	Yes	Vessel xxx (National registration: SF-20-G) not on ICCAT record of authorized vessels involved in the caging operation, this is a potential non-compliance with the Rec. 22-08; Para 48.

* Carrier, Catching, Dive, Farm, Inspection, Support, Towing, Other.

Appendix 3: Details of sampling performed on fish

Refer the sampling tab in the excel report

ICCAT ROP-BFT 2023



**Observer Deployment Final Report
Deployment on Purse Seine Vessel**

Deployment Request Number: <u>000NO211</u>	
Vessel Name	
Vessel ICCAT Ref. No.	
Vessel Flag:	Norway
Vessel Operating Company	
JFO number (N/A if not applicable)	N/A
JFO catch Allocation Key (N/A if not applicable)	N/A
Observer Name	Nuno Alexandre FIGUEIREDO CARRILHO
Observer ICCAT ID No	227
Signature	

Deployment details

Activity	Date from (dd/mm/yyyy)	Date to (dd/mm/yyyy)	Comment
Briefing	12/08/2023		Valencia, Spain
Date of departure	12/08/2023		
Arrival in port	13/08/2023		
Embarkation	14/08/2023		Manger, Norway
Request dates	14/08/2023	29/08/2023	
Monitoring dates	14/08/2023	29/08/2023	
Disembarkation	27/08/2023		Byrknesoy, Norway
Depart port	30/08/2023		
Return home	02/09/2023		
Debriefing	31/08/2023	31/08/2023	Valencia, Spain

This was a deployment carried out within the scope of Resolution 22-07 on a Pilot Project for the Short-Term Live Storage of Bluefin Tuna. Following disembarkation, the observer was involved in monitoring operations at the associated farm until his departure on 30/08.

1. Summary of all fishing activities

Table 1: Summary of all Fishing operations

Fishing Op #*	Operation Type**	Date***	Time****		Position*****		Operation monitored by observer (Yes / No)	Fish caught (Alive / Dead / Both / No)	Transfer operation carried out (Yes / No)	N° of transfer operations (excluding voluntary or control)	N° of voluntary and/or control operations	Bycatch landed or observed (Yes / No)	Fish released (Yes / No)*****
			Start	End	Lat	Long							
1	Standard	18/08/2023	06:54	07:16	62.23	4.92	Yes	Both	Yes	1	0	No	No
2	Standard	23/08/2023	10:53	11:21	61.5	4.429	Yes	Alive	Yes	1	0	No	No
3	Standard	26/08/2023	11:04	11:27	61.08	4.476	Yes	Alive	Yes	1	0	No	No

* Fishing operation number: Unique identification field linked to the deployment data set

** Standard Operation / JFO

*** Date as recorded by the observer

**** Time as recorded by the observer

***** Position as recorded by the observer

***** Following a release order

2. Summary of Prior-Transfer Notification, Transfer Authorisation and Release Order records

Table 2: Vessel records of Prior-transfer Notification, Transfer Authorisation and Release Orders.

Fishing Op #*	Prior-Transfer Notification			Transfer Authorisation		Release order			
	BFT #	BFT kg	Verification**	Authorisation. Number	Verification**	Ref. Number	BFT #	BFT kg	Verification**
1	2	300	Consultation With Vessel Master	NOR2023AUT01	Consultation With Vessel Master				
2	12	3000	Consultation With Vessel Master	NOR2023AUT02	Consultation With Vessel Master				
3	3	750	Consultation With Vessel Master	NOR2023AUT03	Consultation With Vessel Master				

* Fishing operation numbers as in Table 1.

** Verification Types: Hardcopy/e-copy control record or verbal confirmation from vessel master

3. Summary of Release Operations

Table 3: Summary of all Release operations

Fishing Op #*	Release Op #	Start		Position		Operation monitored by observer (Yes / No)	Release before or after transfer (Before / After)
		Date	Time	Latitude	Longitude		
N/A							

* Fishing operation as per Table 1.

** Date and time as recorded by the observer

*** Position as recorded by the observer

There were no release operations during the deployment period.

Table 4: Vessel estimates for released bluefin tuna

Release Op #*	Vessel estimate**			Release report		
	Estimate of amount released recorded by the vessel (Yes / No)	#	Kg	Release report produced (Yes / No)	Release report document #	Release report validated by observer (Yes / No)
N/A						

* Release operation as per Table 3

** As recorded in the release report

4. Summary of Transfer Activities

Table 5: Transfer Activities

Fishing Op #*	Transfer Op #	Start**		Position***		Towing Vessel Name	Towing Vessel ICCAT #	Towing Cage #	Operation monitored by observer (Yes / No)	ITD Signed by Obs. (Yes / No)
		Date	Time	Lat	Long					
1	1	18/08/2023	09:37	62.2	4.883			NOR001	Yes	No
2	2	23/08/2023	12:47	61.58	4.654			NOR001	Yes	No
3	3	26/08/2023	12:51	61.087	4.503			NOR001	Yes	No

* Fishing operation as per Table 1.

** Date and time as recorded by the observer

*** Position as recorded by the observer

The catching vessel was also the towing vessel.

Table 5a: Voluntary and/or Control Transfer Activities

Transfer Op #*	Voluntary / Control Transfer Op #	Type (Voluntary or Control)	Start**		Position***		Receiving Vessel Name	Receiving Vessel ICCAT #	Receiving Cage #	Operation monitored by observer (Yes / No)	ITD Signed by Obs. (Yes / No)
			Date	Time	Lat	Long					
N/A											

* Transfer operation as per Table 5.

** Date and time as recorded by the observer

*** Position as recorded by the observer

There were no voluntary nor control transfer operations during the deployment period.

Table 6: Video records used to estimate the number of fish transferred.

Fishing Op #*	Transfer Op #**	Voluntary or Control Transfer Op #***	Transfer recorded by Video camera (Yes / No)	Video Quality****	Estimate of amount of BFT based on video (Yes / No)	Cage seals placed on door (Yes / No)	Cage seal identification numbers
1	1		Yes	1	No	No	N/A
2	2		Yes	1	No	No	N/A
3	3		Yes	1	No	No	N/A

* Fishing operation as per Table 1.

** Transfer operations as per Table 5.

*** Voluntary/Control transfer operation as per table 5a

**** Rated from 1 to 5 (1 = very poor; 2 = poor, 3 = average; 4= good 5 = excellent)

None of the video records were of sufficient quality to permit an independent observation of the number of tuna transferred, due to potential non-compliances occurring in the video record.

Table 7: Vessel and Observer estimates transferred tuna

Fishing Op #*	Transfer Op #**	Voluntary or Control Transfer Op #***	Vessel Estimate****		Observer Estimate	
			#	kg	#	kg
1	1		3	750		
2	2		20	5000		
3	3		3	750		

* Fishing operation as per Table 1.

** Transfer operations as per Table 5.

*** Control/Voluntary transfer operation as per table 5a

**** As recorded in the ITD

The observer was unable to make an independent estimate of the number of tuna transferred.

The observer was not able to estimate the weight of the transferred tuna.

5. Vessel and Observer Estimate for Total Catch of BFT

Table 8: Total catch records for bluefin tuna

Fishing Op #*	BFT	Vessel Catch Record**		Observer Catch Record		Fishing Logbook reference #	eBCD reference #	ITD reference #
		# (n)	Wt (kg)	# (n)	Wt (kg)			
1	Live fish	1	250			VL0050G-81	NO23900003	NOR/2023/LSP001/ITD
	Dead fish	2	500	2				
2	Live fish	20	5000			VL0050G-90	NO23900005	NOR/2023/LSP002/ITD
	Dead fish	0	0	0	0			
3	Live fish	3	750			VL0050G-101	NO23900007	NOR/2023/LSP003/ITD
	Dead fish	0	0	0	0			

* Fishing operation as per Table 1.

** As recorded in the eBCD

The observer was unable to make an independent estimate of the number of tuna transferred.

The observer was not able to independently estimate the weight of the dead fish.

Following transfer operation 1, one fish was “harvested” from the towing cage on 19/08.

The eBCD NO23900003 was amended following the landing of the dead fish and the “harvest” of the live fish from the towing cage. The amended eBCD was split into 2 eBCDs: NO23900003-LT01; and NO23900003-TD01, which recorded 2 dead fish during transfer, weighing 512 kg and 1 live fish which was subsequently harvested, and weighing 134kg. The total number recorded in the amended eBCDs was 3 fish weighing 646kg.

Following transfer operation 2, 22 fish were “harvested” from the towing cage on 24/08.

The eBCD NO23900005 was amended following the “harvest” of these live fish from the towing cage, The amended eBCD, NO23900005-TD01 recorded 22 fish weighing a total of 5700kg. The ITD was not amended.

The logbook only recorded the total weight of fish caught, with no separate records for live or dead fish. The number of fish caught was not recorded in the logbook.

For operation 1, the logbook recorded a total of 500kg caught.

For operation 2, the logbook recorded a total of 3000kg caught.

For operation 3, the logbook recorded a total of 750kg caught.

Table 9: Records of catches allocated to the vessel by JFO

Date	Fishing Logbook #	Allocated catch*		Catching Vessel Name	Catching Vessel Name ICCAT #
		#	Kg		
N/A					

* As recorded in the logbook
 The vessel was not part of a JFO and no catches were allocated to the vessel.

6. By-catch / Other Species Records

Table 10: Catches of other species.

Fishing Op #*	Species**	Discarded		Retained		Released alive from net	Observed in transfer video	Recorded in logbook***
		#	kg	#	kg			
N/A								

* Fishing operation as per Table 1.

** Three letter FAO species Code

*** In line with Rec. 22-12, all interactions with sea turtles must be reported.

There was no bycatch observed during the deployment period.

7. Checklist of requirements under ICCAT conservation and management measures

Table 11. Summary of potential non-compliances

Potential Non-compliance Event	Operation type and number*			
	TOP1	TOP2	TOP3	OTH
TODT - Video record of transfer did not include opening and closing of door at the start and end of transfer	X	X	X	
TDDT - Video record of transfer did not show date and time continuously	X	X	X	
TLTO - Video record of transfer was not continuous and did not cover the entire transfer operation.	X	X	X	
TRAT - Video record of transfer did not show Transfer Authorisation number at beginning nor the end of the video		X		
FLBI - Incomplete logbook information	X	X	X	X
FLBN - No logbook entry made for that day				X

* Fishing operations as per Table 1.
 Release operations as per Table 3.
 Transfer operations as per Table 5.
 Voluntary / control transfer operations as per Table 5a.

Transfer operation 1:

TODT - The video record of transfer did not include opening and closing of door at the start and the end of transfer. This is in potential non-compliance with Rec. 22-08; Para 119; Annex 8 Para 1 d).

TDDT - The video record of transfer did not show date and time continuously, with no time and data stamped on the video record. This is in potential non-compliance with Rec. 22-08; Para 119; Annex 8 Para 1 b).

TLTO - The video record of transfer did not cover the entire operation, with the camera moving throughout the operation and not maintaining a fixed focus on the door. Furthermore, the video record was divided in segments and the segments are not continuous. This is in potential non-compliance with Rec. 22-08; Para 119; Annex 8 Para 1 c).

This meant the observer was unable to independently estimate the amount of tuna transferred. The observer's name and ICCAT number was written on the ITD and the observer did not sign the ITD. No voluntary nor control transfers were carried out.

FLBI - The vessel's logbook did not include any information on the transfer operation.

This is in potential non-compliance with Rec. 22-08; Para 74; Annex 2 Minimum information for fishing logbooks in case of transfer into cages.

Transfer operation 2:

TODT - The video record of transfer did not include opening and closing of door at the start and the end of transfer. This is in potential non-compliance with Rec. 22-08; Para 119; Annex 8 Para 1 d).

TDDT – The video record of transfer did not show date and time continuously, with no time and data stamped on the video record. This is in potential non-compliance with Rec. 22-08; Para 119; Annex 8 Para 1 b).

TRAT – The video record of transfer did not show the transfer authorisation at either the beginning or the end of the video. This is in potential non-compliance with Rec. 22-08; Para 119; Annex 8 Para 1 a).

TLTO – The video record of transfer did not cover the entire operation, with the camera moving throughout the operation and not maintaining a fixed focus on the door. Furthermore, the video record ended before the end of the transfer operation. This is in potential non-compliance with Rec. 22-08; Para 119; Annex 8 Para 1 c).

This meant the observer was unable to independently estimate the amount of tuna transferred. The observer's name and ICCAT number was written on the ITD and the observer did not sign the ITD. No voluntary nor control transfers were carried out.

FLBI - The vessel's logbook did not include any information on the transfer operation.

This is in potential non-compliance with Rec. 22-08; Para 74; Annex 2 Minimum information for fishing logbooks in case of transfer into cages.

Transfer operation 3:

TODT - The video record of transfer did not include opening and closing of door at the start and the end of transfer. This is in potential non-compliance with Rec. 22-08; Para 119; Annex 8 Para 1 d).

TDDT – The video record of transfer did not show date and time continuously, with no time and data stamped on the video record. This is in potential non-compliance with Rec. 22-08; Para 119; Annex 8 Para 1 b).

TLTO – The video record of transfer did not cover the entire operation, with the camera moving throughout the operation and not maintaining a fixed focus on the door. This is in potential non-compliance with Rec. 22-08; Para 119; Annex 8 Para 1 c).

This meant the observer was unable to independently estimate the amount of tuna transferred. The observer's name and ICCAT number was written on the ITD and the observer did not sign the ITD. No voluntary nor control transfers were carried out.

FLBI - The vessel's logbook did not include any information on the transfer operation.

This is in potential non-compliance with Rec. 22-08; Para 74; Annex 2 Minimum information for fishing logbooks in case of transfer into cages.

Other

FLBN - The vessel made no logbook entry when departing port (Manger) and entering Byrknesoy harbour at the start of the season. This is in potential non-compliance with Rec. 22-08; Para 74; Annex 2 Minimum specifications for fishing logbooks Para 2. which requires that the logbook be completed each day or before port arrival, and minimum standard information for fishing logbooks Para 2. which requires dates and ports of departure, and dates ports of arrival to be included.

FLBI - The vessel's logbook did not include information on Master address; ICCAT vessel register number, fishing gear FAO code (PS) (instead referred to in the logbook as "snurpenot/ringnot" (seine/ring seine), and fishing gear dimension.

This is in potential non-compliance with Rec. 22-08; Para 74; Annex 2 Minimum standard information for fishing logbooks.

8. Summary of sampling performed

Table 12. Summary of sampling performed

Fishing Op #*	Number of fish measured for Length	Number of fish measured for Weight	Number of biological samples collected	Number of tagged BFT
1	2	0	0	0

* Fishing operation as per Table 1

Table 13. Summary of tag recoveries

Fishing op #*	Type of tag**	Tag number/s	Skin state***	Length	Length type****	Weight	Weight type*****	Biological Sample Collected (Yes/No)	Sample type*****
N/A									

* Fishing operation as per Table 1

** Single spaghetti tag, double spaghetti tag, electronic archival tag, acoustic tag

*** Clean insertion, infected skin or other

**** SFL – Straight forked length / CFL – Curved fork length

***** Weight measures are round weight: weight of the whole fish (RWT); gutted weight: weight without guts and gonads (GWT); gutted and gilled: weight without guts, gonads and gills (GGWT); gutted gilled and tailed: weight without guts, gonads, gills and tail (GGTWT); and dressed weight: weight of fish gutted, head and tail off (DWT). Other, please describe.

***** Fin clip (genetic), muscle tissue (genetic) and/or dorsal fin ray (ageing).

There were no tags recovered during the deployment period.

Appendix 1: Potential non-compliant and vessel of interest Vessel sightings

Table 14. Details of vessel sightings

Vessel Name	ICCAT #	Flag	IRCS.	Role*	PNC observed	Notes
xxx	N/A	Norway	xxx	Inspection	No	Fisheries patrol vessel; no ICCAT register number.

* Carrier, Catching, Dive, Farm, Inspection, Support, Towing, Other.